

+NOTICE!!

These documents have been scanned!

Do not place un-scanned documents beneath this notice!

Do not remove this notice from this file!

GPO Jacket No. 560-102
Print Order 61540
Rise Business Services, LLC
Job=AZ15 9/11/2019



Box Number= AZ15234



Claim Begin-End: AMC455114-AMC455336

1 Initial Receipt



AZ15234-10

AMC448147-AMC457012

**NO
DOCUMENTS
FOUND**

NO DOCUMENTS FOUND
NO DOCUMENTS FOUND

NOTICE!!

These documents have been scanned!

Do not place un-scanned documents beneath this notice!

Do not remove this notice from this file!

GPO Jacket No. 560-102
Print Order 61540
Rise Business Services, LLC
Job=AZ15 9/11/2019



Box Number= AZ15234



Claim Begin-End: AMC455114-AMC455336

2 Correspondence



AZ15234-10

AMC448147-AMC457012

**NO
DOCUMENTS
FOUND**

NO DOCUMENTS FOUND
NO DOCUMENTS FOUND

NOTICE!!

These documents have been scanned!

Do not place un-scanned documents beneath this notice!

Do not remove this notice from this file!

GPO Jacket No. 560-102
Print Order 61540
Rise Business Services, LLC
Job=AZ15 9/11/2019



Box Number= AZ15234



Claim Begin-End: AMC455114-AMC455336

3 Transfers



AZ15234-10

AMC448147-AMC457012

**NO
DOCUMENTS
FOUND**

NO DOCUMENTS FOUND
NO DOCUMENTS FOUND

NOTICE!!

These documents have been scanned!

Do not place un-scanned documents beneath this notice!

Do not remove this notice from this file!

GPO Jacket No. 560-102
Print Order 61540
Rise Business Services, LLC
Job=AZ15 9/11/2019



Box Number= AZ15234



Claim Begin-End: AMC455114-AMC455336

4 Annual Filings



AZ15234-10

AMC448147-AMC457012

DEPARTMENT OF THE INTERIOR
BUREAU OF LAND MANAGEMENT
MINING CLAIMS

Run Date/Time: 8/6/2019

MC Maintenance Fees Paid Through the BLM Pay Portal
(by Date Paid)

Page 84 Of 102

CBS Receipt: 4519910

Printed For Lead File # AMC455114

Agency Tracking ID: 1564503730

Assessment Year: 2020

Number of BLM Serial Nr: 223

Paid On: 7/30/2019

Total Amount Paid: \$36,795.00

Claim Name	BLM Serial No	Lead File No	Amount Paid
HOOK 386	AMC455114	AMC455114	\$165.00
HOOK 387	AMC455115	AMC455114	\$165.00
HOOK 388	AMC455116	AMC455114	\$165.00
HOOK 389	AMC455117	AMC455114	\$165.00
HOOK 390	AMC455118	AMC455114	\$165.00
HOOK 391	AMC455119	AMC455114	\$165.00
HOOK 392	AMC455120	AMC455114	\$165.00
HOOK 393	AMC455121	AMC455114	\$165.00
HOOK 394	AMC455122	AMC455114	\$165.00
HOOK 395	AMC455123	AMC455114	\$165.00
HOOK 396	AMC455124	AMC455114	\$165.00
HOOK 397	AMC455125	AMC455114	\$165.00
HOOK 398	AMC455126	AMC455114	\$165.00
HOOK 399	AMC455127	AMC455114	\$165.00
HOOK 400	AMC455128	AMC455114	\$165.00
HOOK 401	AMC455129	AMC455114	\$165.00
HOOK 402	AMC455130	AMC455114	\$165.00
HOOK 403	AMC455131	AMC455114	\$165.00
HOOK 404	AMC455132	AMC455114	\$165.00
HOOK 405	AMC455133	AMC455114	\$165.00
HOOK 406	AMC455134	AMC455114	\$165.00
HOOK 407	AMC455135	AMC455114	\$165.00
HOOK 408	AMC455136	AMC455114	\$165.00
HOOK 409	AMC455137	AMC455114	\$165.00

NO WARRANTY IS MADE BY BLM FOR USE OF THE DATA FOR PURPOSES NOT INTENDED BY BLM

**DEPARTMENT OF THE INTERIOR
BUREAU OF LAND MANAGEMENT
MINING CLAIMS**

Run Date/Time: 8/6/2019

**MC Maintenance Fees Paid Through the BLM Pay Portal
(by Date Paid)**

Page 85 Of 102

HOOK 410	AMC455138	AMC455114	\$165.00
HOOK 411	AMC455139	AMC455114	\$165.00
HOOK 412	AMC455140	AMC455114	\$165.00
HOOK 413	AMC455141	AMC455114	\$165.00
HOOK 414	AMC455142	AMC455114	\$165.00
HOOK 415	AMC455143	AMC455114	\$165.00
HOOK 416	AMC455144	AMC455114	\$165.00
HOOK 417	AMC455145	AMC455114	\$165.00
HOOK 418	AMC455146	AMC455114	\$165.00
HOOK 419	AMC455147	AMC455114	\$165.00
HOOK 420	AMC455148	AMC455114	\$165.00
HOOK 421	AMC455149	AMC455114	\$165.00
HOOK 422	AMC455150	AMC455114	\$165.00
HOOK 423	AMC455151	AMC455114	\$165.00
HOOK 424	AMC455152	AMC455114	\$165.00
HOOK 425	AMC455153	AMC455114	\$165.00
HOOK 426	AMC455154	AMC455114	\$165.00
HOOK 427	AMC455155	AMC455114	\$165.00
HOOK 428	AMC455156	AMC455114	\$165.00
HOOK 429	AMC455157	AMC455114	\$165.00
HOOK 430	AMC455158	AMC455114	\$165.00
HOOK 431	AMC455159	AMC455114	\$165.00
HOOK 432	AMC455160	AMC455114	\$165.00
HOOK 433	AMC455161	AMC455114	\$165.00
HOOK 434	AMC455162	AMC455114	\$165.00
HOOK 435	AMC455163	AMC455114	\$165.00
HOOK 436	AMC455164	AMC455114	\$165.00
HOOK 437	AMC455165	AMC455114	\$165.00
HOOK 438	AMC455166	AMC455114	\$165.00
HOOK 439	AMC455167	AMC455114	\$165.00
HOOK 440	AMC455168	AMC455114	\$165.00
HOOK 441	AMC455169	AMC455114	\$165.00
HOOK 442	AMC455170	AMC455114	\$165.00
HOOK 443	AMC455171	AMC455114	\$165.00
HOOK 444	AMC455172	AMC455114	\$165.00

NO WARRANTY IS MADE BY BLM FOR USE OF THE DATA FOR PURPOSES NOT INTENDED BY BLM

**DEPARTMENT OF THE INTERIOR
BUREAU OF LAND MANAGEMENT
MINING CLAIMS**

Run Date/Time: 8/6/2019

**MC Maintenance Fees Paid Through the BLM Pay Portal
(by Date Paid)**

Page 86 Of 102

HOOK 445	AMC455173	AMC455114	\$165.00
HOOK 446	AMC455174	AMC455114	\$165.00
HOOK 447	AMC455175	AMC455114	\$165.00
HOOK 448	AMC455176	AMC455114	\$165.00
HOOK 449	AMC455177	AMC455114	\$165.00
HOOK 450	AMC455178	AMC455114	\$165.00
HOOK 451	AMC455179	AMC455114	\$165.00
HOOK 452	AMC455180	AMC455114	\$165.00
HOOK 453	AMC455181	AMC455114	\$165.00
HOOK 454	AMC455182	AMC455114	\$165.00
HOOK 455	AMC455183	AMC455114	\$165.00
HOOK 456	AMC455184	AMC455114	\$165.00
HOOK 457	AMC455185	AMC455114	\$165.00
HOOK 458	AMC455186	AMC455114	\$165.00
HOOK 459	AMC455187	AMC455114	\$165.00
HOOK 460	AMC455188	AMC455114	\$165.00
HOOK 461	AMC455189	AMC455114	\$165.00
HOOK 462	AMC455190	AMC455114	\$165.00
HOOK 463	AMC455191	AMC455114	\$165.00
HOOK 464	AMC455192	AMC455114	\$165.00
HOOK 465	AMC455193	AMC455114	\$165.00
HOOK 466	AMC455194	AMC455114	\$165.00
HOOK 467	AMC455195	AMC455114	\$165.00
HOOK 468	AMC455196	AMC455114	\$165.00
HOOK 469	AMC455197	AMC455114	\$165.00
HOOK 470	AMC455198	AMC455114	\$165.00
HOOK 471	AMC455199	AMC455114	\$165.00
HOOK 472	AMC455200	AMC455114	\$165.00
HOOK 473	AMC455201	AMC455114	\$165.00
HOOK 474	AMC455202	AMC455114	\$165.00
HOOK 475	AMC455203	AMC455114	\$165.00
HOOK 476	AMC455204	AMC455114	\$165.00
HOOK 477	AMC455205	AMC455114	\$165.00
HOOK 478	AMC455206	AMC455114	\$165.00
HOOK 479	AMC455207	AMC455114	\$165.00

NO WARRANTY IS MADE BY BLM FOR USE OF THE DATA FOR PURPOSES NOT INTENDED BY BLM

**DEPARTMENT OF THE INTERIOR
BUREAU OF LAND MANAGEMENT
MINING CLAIMS**

Run Date/Time: 8/6/2019

**MC Maintenance Fees Paid Through the BLM Pay Portal
(by Date Paid)**

Page 87 Of 102

HOOK 480	AMC455208	AMC455114	\$165.00
HOOK 481	AMC455209	AMC455114	\$165.00
HOOK 482	AMC455210	AMC455114	\$165.00
HOOK 483	AMC455211	AMC455114	\$165.00
HOOK 484	AMC455212	AMC455114	\$165.00
HOOK 485	AMC455213	AMC455114	\$165.00
HOOK 486	AMC455214	AMC455114	\$165.00
HOOK 487	AMC455215	AMC455114	\$165.00
HOOK 488	AMC455216	AMC455114	\$165.00
HOOK 489	AMC455217	AMC455114	\$165.00
HOOK 490	AMC455218	AMC455114	\$165.00
HOOK 491	AMC455219	AMC455114	\$165.00
HOOK 492	AMC455220	AMC455114	\$165.00
HOOK 493	AMC455221	AMC455114	\$165.00
HOOK 494	AMC455222	AMC455114	\$165.00
HOOK 495	AMC455223	AMC455114	\$165.00
HOOK 496	AMC455224	AMC455114	\$165.00
HOOK 497	AMC455225	AMC455114	\$165.00
HOOK 498	AMC455226	AMC455114	\$165.00
HOOK 499	AMC455227	AMC455114	\$165.00
HOOK 500	AMC455228	AMC455114	\$165.00
HOOK 501	AMC455229	AMC455114	\$165.00
HOOK 502	AMC455230	AMC455114	\$165.00
HOOK 503	AMC455231	AMC455114	\$165.00
HOOK 504	AMC455232	AMC455114	\$165.00
HOOK 505	AMC455233	AMC455114	\$165.00
HOOK 506	AMC455234	AMC455114	\$165.00
HOOK 507	AMC455235	AMC455114	\$165.00
HOOK 508	AMC455236	AMC455114	\$165.00
HOOK 509	AMC455237	AMC455114	\$165.00
HOOK 510	AMC455238	AMC455114	\$165.00
HOOK 511	AMC455239	AMC455114	\$165.00
HOOK 512	AMC455240	AMC455114	\$165.00
HOOK 513	AMC455241	AMC455114	\$165.00
HOOK 514	AMC455242	AMC455114	\$165.00

NO WARRANTY IS MADE BY BLM FOR USE OF THE DATA FOR PURPOSES NOT INTENDED BY BLM

**DEPARTMENT OF THE INTERIOR
BUREAU OF LAND MANAGEMENT
MINING CLAIMS**

Run Date/Time: 8/6/2019

**MC Maintenance Fees Paid Through the BLM Pay Portal
(by Date Paid)**

Page 88 Of 102

HOOK 515	AMC455243	AMC455114	\$165.00
HOOK 516	AMC455244	AMC455114	\$165.00
HOOK 517	AMC455245	AMC455114	\$165.00
HOOK 518	AMC455246	AMC455114	\$165.00
HOOK 519	AMC455247	AMC455114	\$165.00
HOOK 520	AMC455248	AMC455114	\$165.00
HOOK 521	AMC455249	AMC455114	\$165.00
HOOK 522	AMC455250	AMC455114	\$165.00
HOOK 523	AMC455251	AMC455114	\$165.00
HOOK 524	AMC455252	AMC455114	\$165.00
HOOK 525	AMC455253	AMC455114	\$165.00
HOOK 526	AMC455254	AMC455114	\$165.00
HOOK 527	AMC455255	AMC455114	\$165.00
HOOK 528	AMC455256	AMC455114	\$165.00
HOOK 529	AMC455257	AMC455114	\$165.00
HOOK 530	AMC455258	AMC455114	\$165.00
HOOK 531	AMC455259	AMC455114	\$165.00
HOOK 532	AMC455260	AMC455114	\$165.00
HOOK 533	AMC455261	AMC455114	\$165.00
HOOK 534	AMC455262	AMC455114	\$165.00
HOOK 535	AMC455263	AMC455114	\$165.00
HOOK 536	AMC455264	AMC455114	\$165.00
HOOK 537	AMC455265	AMC455114	\$165.00
HOOK 538	AMC455266	AMC455114	\$165.00
HOOK 539	AMC455267	AMC455114	\$165.00
HOOK 540	AMC455268	AMC455114	\$165.00
HOOK 541	AMC455269	AMC455114	\$165.00
HOOK 542	AMC455270	AMC455114	\$165.00
HOOK 543	AMC455271	AMC455114	\$165.00
HOOK 544	AMC455272	AMC455114	\$165.00
HOOK 545	AMC455273	AMC455114	\$165.00
HOOK 546	AMC455274	AMC455114	\$165.00
HOOK 547	AMC455275	AMC455114	\$165.00
HOOK 548	AMC455276	AMC455114	\$165.00
HOOK 549	AMC455277	AMC455114	\$165.00

NO WARRANTY IS MADE BY BLM FOR USE OF THE DATA FOR PURPOSES NOT INTENDED BY BLM

**DEPARTMENT OF THE INTERIOR
BUREAU OF LAND MANAGEMENT
MINING CLAIMS**

Run Date/Time: 8/6/2019

**MC Maintenance Fees Paid Through the BLM Pay Portal
(by Date Paid)**

Page 89 Of 102

HOOK 550	AMC455278	AMC455114	\$165.00
HOOK 551	AMC455279	AMC455114	\$165.00
HOOK 552	AMC455280	AMC455114	\$165.00
HOOK 553	AMC455281	AMC455114	\$165.00
HOOK 554	AMC455282	AMC455114	\$165.00
HOOK 555	AMC455283	AMC455114	\$165.00
HOOK 556	AMC455284	AMC455114	\$165.00
HOOK 557	AMC455285	AMC455114	\$165.00
HOOK 558	AMC455286	AMC455114	\$165.00
HOOK 559	AMC455287	AMC455114	\$165.00
HOOK 560	AMC455288	AMC455114	\$165.00
HOOK 561	AMC455289	AMC455114	\$165.00
HOOK 562	AMC455290	AMC455114	\$165.00
HOOK 563	AMC455291	AMC455114	\$165.00
HOOK 564	AMC455292	AMC455114	\$165.00
HOOK 565	AMC455293	AMC455114	\$165.00
HOOK 566	AMC455294	AMC455114	\$165.00
HOOK 567	AMC455295	AMC455114	\$165.00
HOOK 568	AMC455296	AMC455114	\$165.00
HOOK 569	AMC455297	AMC455114	\$165.00
HOOK 570	AMC455298	AMC455114	\$165.00
HOOK 571	AMC455299	AMC455114	\$165.00
HOOK 572	AMC455300	AMC455114	\$165.00
HOOK 573	AMC455301	AMC455114	\$165.00
HOOK 574	AMC455302	AMC455114	\$165.00
HOOK 575	AMC455303	AMC455114	\$165.00
HOOK 576	AMC455304	AMC455114	\$165.00
HOOK 577	AMC455305	AMC455114	\$165.00
HOOK 578	AMC455306	AMC455114	\$165.00
HOOK 579	AMC455307	AMC455114	\$165.00
HOOK 580	AMC455308	AMC455114	\$165.00
HOOK 581	AMC455309	AMC455114	\$165.00
HOOK 582	AMC455310	AMC455114	\$165.00
HOOK 583	AMC455311	AMC455114	\$165.00
HOOK 584	AMC455312	AMC455114	\$165.00

NO WARRANTY IS MADE BY BLM FOR USE OF THE DATA FOR PURPOSES NOT INTENDED BY BLM

DEPARTMENT OF THE INTERIOR
BUREAU OF LAND MANAGEMENT
MINING CLAIMS

Run Date/Time: 8/6/2019

MC Maintenance Fees Paid Through the BLM Pay Portal
(by Date Paid)

Page 90 Of 102

HOOK 585	AMC455313	AMC455114	\$165.00
HOOK 586	AMC455314	AMC455114	\$165.00
HOOK 587	AMC455315	AMC455114	\$165.00
HOOK 588	AMC455316	AMC455114	\$165.00
HOOK 589	AMC455317	AMC455114	\$165.00
HOOK 590	AMC455318	AMC455114	\$165.00
HOOK 591	AMC455319	AMC455114	\$165.00
HOOK 592	AMC455320	AMC455114	\$165.00
HOOK 593	AMC455321	AMC455114	\$165.00
HOOK 594	AMC455322	AMC455114	\$165.00
HOOK 595	AMC455323	AMC455114	\$165.00
HOOK 596	AMC455324	AMC455114	\$165.00
HOOK 597	AMC455325	AMC455114	\$165.00
HOOK 598	AMC455326	AMC455114	\$165.00
HOOK 599	AMC455327	AMC455114	\$165.00
HOOK 600	AMC455328	AMC455114	\$165.00
HOOK 601	AMC455329	AMC455114	\$165.00
HOOK 602	AMC455330	AMC455114	\$165.00
HOOK 603	AMC455331	AMC455114	\$165.00
HOOK 604	AMC455332	AMC455114	\$165.00
HOOK 605	AMC455333	AMC455114	\$165.00
HOOK 606	AMC455334	AMC455114	\$165.00
HOOK 607	AMC455335	AMC455114	\$165.00
HOOK 609	AMC455336	AMC455114	\$165.00

United States Department of the Interior
Bureau of Land Management
 BUSINESS & SUPPORT SVCS DIV
 ONE N CENTRAL AVE SUITE 800
 PHOENIX, AZ 85004 -4427
 Phone: 602-417-9200

Receipt	
No:	4519910

Transaction #: 4640546	
Date of Transaction: 07/30/2019	
CUSTOMER:	
	KING-FISHER LAND COMPANY LLC NOT APPLICABLE DENVER,CO 80225 US

LINE #	QTY	DESCRIPTION	REMARKS	UNIT PRICE	TOTAL
1	1.00	LOCATABLE MINERALS / MINING CLAIMS- NOT NEW-UNADJUD,ONE AUTH NO. ONLY / MINING CLAIM MONEY RECEIVED CASES: AMC455114/\$36795.00		- n/a -	36795.00
TOTAL:					\$36,795.00

PAYMENT INFORMATION			
1	AMOUNT:	36795.00	POSTMARKED: N/A
	TYPE:	EFT	RECEIVED: 07/30/2019
	NAME:	KING-FISHER LAND COMPANY LLC NOT APPLICABLE DENVER CO 80225 US	

REMARKS

This receipt was generated by the automated BLM Collections and Billing System and is a paper representation of a portion of the official electronic record contained therein.

NOTICE!!

These documents have been scanned!

Do not place un-scanned documents beneath this notice!

Do not remove this notice from this file!

GPO Jacket No. 560-102
Print Order 61540
Rise Business Services, LLC
Job=AZ15 9/11/2019



Box Number= AZ15234



Claim Begin-End: AMC455114-AMC455336

5 Miscellaneous



AZ15234-10

AMC448147-AMC457012

455114
458325
459131
461172
461237

King-Fisher Land Co.

address changed
From Suite 216
to suite 305C

17505 N 79th Ave 305C
Glendale AZ 85308

Sam King



United States Department of the Interior
Bureau of Land Management
 DIV OF LANDS, MINRLS & ENERGY
 ONE N CENTRAL AVE
 PHOENIX, AZ 85004 -4427
 Phone: 602-417-9200

Receipt	
No:	4481359

Transaction #: 4601381
Date of Transaction: 06/12/2019

CUSTOMER:
KING FISHER LAND COMPANY LLC BILL KING 17505 N 79TH AVE STE 216 GLENDALE, AZ 85308-8728 US

LINE #	QTY	DESCRIPTION	REMARKS	UNIT PRICE	TOTAL
1	113.00	LOCATABLE MINERALS / MINING CLAIMS- NEW, UNADJUD, ONE OR MORE AUTH NOS / NEW MINING CLAIM PROCESSING FEE CASES: AMC455114/\$20.00, AMC455115/\$20.00, AMC455116/\$20.00, AMC455117/\$20.00, AMC455118/\$20.00, AMC455119/\$20.00, AMC455120/\$20.00, AMC455121/\$20.00, AMC455122/\$20.00, AMC455123/\$20.00, AMC455124/\$20.00, AMC455125/\$20.00, AMC455126/\$20.00, AMC455127/\$20.00, AMC455128/\$20.00, AMC455129/\$20.00, AMC455130/\$20.00, AMC455131/\$20.00, AMC455132/\$20.00, AMC455133/\$20.00, AMC455134/\$20.00, AMC455135/\$20.00, AMC455136/\$20.00, AMC455137/\$20.00, AMC455138/\$20.00, AMC455139/\$20.00, AMC455140/\$20.00, AMC455141/\$20.00, AMC455142/\$20.00, AMC455143/\$20.00, AMC455144/\$20.00, AMC455145/\$20.00, AMC455146/\$20.00, AMC455147/\$20.00, AMC455148/\$20.00, AMC455149/\$20.00, AMC455150/\$20.00, AMC455151/\$20.00, AMC455152/\$20.00, AMC455153/\$20.00, AMC455154/\$20.00, AMC455155/\$20.00, AMC455156/\$20.00, AMC455157/\$20.00, AMC455158/\$20.00, AMC455159/\$20.00, AMC455160/\$20.00, AMC455161/\$20.00, AMC455162/\$20.00, AMC455163/\$20.00, AMC455164/\$20.00, AMC455165/\$20.00, AMC455166/\$20.00, AMC455167/\$20.00, AMC455168/\$20.00, AMC455169/\$20.00,		- n/a -	2260.00

	<p>AMC455170/\$20.00, AMC455171/\$20.00, AMC455172/\$20.00, AMC455173/\$20.00, AMC455174/\$20.00, AMC455175/\$20.00, AMC455176/\$20.00, AMC455177/\$20.00, AMC455178/\$20.00, AMC455179/\$20.00, AMC455180/\$20.00, AMC455181/\$20.00, AMC455182/\$20.00, AMC455183/\$20.00, AMC455184/\$20.00, AMC455185/\$20.00, AMC455186/\$20.00, AMC455187/\$20.00, AMC455188/\$20.00, AMC455189/\$20.00, AMC455190/\$20.00, AMC455191/\$20.00, AMC455192/\$20.00, AMC455193/\$20.00, AMC455194/\$20.00, AMC455195/\$20.00, AMC455196/\$20.00, AMC455197/\$20.00, AMC455198/\$20.00, AMC455199/\$20.00, AMC455200/\$20.00, AMC455201/\$20.00, AMC455202/\$20.00, AMC455203/\$20.00, AMC455204/\$20.00, AMC455205/\$20.00, AMC455206/\$20.00, AMC455207/\$20.00, AMC455208/\$20.00, AMC455209/\$20.00, AMC455210/\$20.00, AMC455211/\$20.00, AMC455212/\$20.00, AMC455213/\$20.00, AMC455214/\$20.00, AMC455215/\$20.00, AMC455216/\$20.00, AMC455217/\$20.00, AMC455218/\$20.00, AMC455219/\$20.00, AMC455220/\$20.00, AMC455221/\$20.00, AMC455222/\$20.00, AMC455223/\$20.00, AMC455224/\$20.00, AMC455225/\$20.00, AMC455226/\$20.00</p>		
2	<p>LOCATABLE MINERALS / MINING CLAIMS- NEW, UNADJUD, ONE OR MORE AUTH NOS / NEW MINING CLAIMS LOCATION FEE CASES: AMC455114/\$37.00, AMC455115/\$37.00, AMC455116/\$37.00, AMC455117/\$37.00, AMC455118/\$37.00, AMC455119/\$37.00, AMC455120/\$37.00, AMC455121/\$37.00, AMC455122/\$37.00, AMC455123/\$37.00, AMC455124/\$37.00, AMC455125/\$37.00, AMC455126/\$37.00, AMC455127/\$37.00, AMC455128/\$37.00, AMC455129/\$37.00, AMC455130/\$37.00, AMC455131/\$37.00, AMC455132/\$37.00, AMC455133/\$37.00, AMC455134/\$37.00, AMC455135/\$37.00, AMC455136/\$37.00, AMC455137/\$37.00, AMC455138/\$37.00, AMC455139/\$37.00, AMC455140/\$37.00, AMC455141/\$37.00, AMC455142/\$37.00, AMC455143/\$37.00, AMC455144/\$37.00, AMC455145/\$37.00, AMC455146/\$37.00, AMC455147/\$37.00, AMC455148/\$37.00, AMC455149/\$37.00,</p>		

113.00	<p>AMC455150/\$37.00, AMC455151/\$37.00, AMC455152/\$37.00, AMC455153/\$37.00, AMC455154/\$37.00, AMC455155/\$37.00, AMC455156/\$37.00, AMC455157/\$37.00, AMC455158/\$37.00, AMC455159/\$37.00, AMC455160/\$37.00, AMC455161/\$37.00, AMC455162/\$37.00, AMC455163/\$37.00, AMC455164/\$37.00, AMC455165/\$37.00, AMC455166/\$37.00, AMC455167/\$37.00, AMC455168/\$37.00, AMC455169/\$37.00, AMC455170/\$37.00, AMC455171/\$37.00, AMC455172/\$37.00, AMC455173/\$37.00, AMC455174/\$37.00, AMC455175/\$37.00, AMC455176/\$37.00, AMC455177/\$37.00, AMC455178/\$37.00, AMC455179/\$37.00, AMC455180/\$37.00, AMC455181/\$37.00, AMC455182/\$37.00, AMC455183/\$37.00, AMC455184/\$37.00, AMC455185/\$37.00, AMC455186/\$37.00, AMC455187/\$37.00, AMC455188/\$37.00, AMC455189/\$37.00, AMC455190/\$37.00, AMC455191/\$37.00, AMC455192/\$37.00, AMC455193/\$37.00, AMC455194/\$37.00, AMC455195/\$37.00, AMC455196/\$37.00, AMC455197/\$37.00, AMC455198/\$37.00, AMC455199/\$37.00, AMC455200/\$37.00, AMC455201/\$37.00, AMC455202/\$37.00, AMC455203/\$37.00, AMC455204/\$37.00, AMC455205/\$37.00, AMC455206/\$37.00, AMC455207/\$37.00, AMC455208/\$37.00, AMC455209/\$37.00, AMC455210/\$37.00, AMC455211/\$37.00, AMC455212/\$37.00, AMC455213/\$37.00, AMC455214/\$37.00, AMC455215/\$37.00, AMC455216/\$37.00, AMC455217/\$37.00, AMC455218/\$37.00, AMC455219/\$37.00, AMC455220/\$37.00, AMC455221/\$37.00, AMC455222/\$37.00, AMC455223/\$37.00, AMC455224/\$37.00, AMC455225/\$37.00, AMC455226/\$37.00</p>		- n/a -	4181.00
	<p>LOCATABLE MINERALS / MINING CLAIMS- NEW, UNADJUD, ONE OR MORE AUTH NOS / NEW MINING CLAIMS MAINTENANCE FEE CASES: AMC455114/\$155.00, AMC455115/\$155.00, AMC455116/\$155.00, AMC455117/\$155.00, AMC455118/\$155.00, AMC455119/\$155.00, AMC455120/\$155.00, AMC455121/\$155.00, AMC455122/\$155.00, AMC455123/\$155.00, AMC455124/\$155.00, AMC455125/\$155.00, AMC455126/\$155.00, AMC455127/\$155.00, AMC455128/\$155.00, AMC455129/\$155.00,</p>			

3	113.00	AMC455130/\$155.00, AMC455131/\$155.00, AMC455132/\$155.00, AMC455133/\$155.00, AMC455134/\$155.00, AMC455135/\$155.00, AMC455136/\$155.00, AMC455137/\$155.00, AMC455138/\$155.00, AMC455139/\$155.00, AMC455140/\$155.00, AMC455141/\$155.00, AMC455142/\$155.00, AMC455143/\$155.00, AMC455144/\$155.00, AMC455145/\$155.00, AMC455146/\$155.00, AMC455147/\$155.00, AMC455148/\$155.00, AMC455149/\$155.00, AMC455150/\$155.00, AMC455151/\$155.00, AMC455152/\$155.00, AMC455153/\$155.00, AMC455154/\$155.00, AMC455155/\$155.00, AMC455156/\$155.00, AMC455157/\$155.00, AMC455158/\$155.00, AMC455159/\$155.00, AMC455160/\$155.00, AMC455161/\$155.00, AMC455162/\$155.00, AMC455163/\$155.00, AMC455164/\$155.00, AMC455165/\$155.00, AMC455166/\$155.00, AMC455167/\$155.00, AMC455168/\$155.00, AMC455169/\$155.00, AMC455170/\$155.00, AMC455171/\$155.00, AMC455172/\$155.00, AMC455173/\$155.00, AMC455174/\$155.00, AMC455175/\$155.00, AMC455176/\$155.00, AMC455177/\$155.00, AMC455178/\$155.00, AMC455179/\$155.00, AMC455180/\$155.00, AMC455181/\$155.00, AMC455182/\$155.00, AMC455183/\$155.00, AMC455184/\$155.00, AMC455185/\$155.00, AMC455186/\$155.00, AMC455187/\$155.00, AMC455188/\$155.00, AMC455189/\$155.00, AMC455190/\$155.00, AMC455191/\$155.00, AMC455192/\$155.00, AMC455193/\$155.00, AMC455194/\$155.00, AMC455195/\$155.00, AMC455196/\$155.00, AMC455197/\$155.00, AMC455198/\$155.00, AMC455199/\$155.00, AMC455200/\$155.00, AMC455201/\$155.00, AMC455202/\$155.00, AMC455203/\$155.00, AMC455204/\$155.00, AMC455205/\$155.00, AMC455206/\$155.00, AMC455207/\$155.00, AMC455208/\$155.00, AMC455209/\$155.00, AMC455210/\$155.00, AMC455211/\$155.00, AMC455212/\$155.00, AMC455213/\$155.00, AMC455214/\$155.00, AMC455215/\$155.00, AMC455216/\$155.00, AMC455217/\$155.00, AMC455218/\$155.00, AMC455219/\$155.00, AMC455220/\$155.00, AMC455221/\$155.00, AMC455222/\$155.00, AMC455223/\$155.00, AMC455224/\$155.00, AMC455225/\$155.00, AMC455226/\$155.00	- n/a -	17515.00
TOTAL:			\$23,956.00	

PAYMENT INFORMATION			
1	AMOUNT:	23956.00	POSTMARKED: N/A
	TYPE:	CHECK	RECEIVED: 06/11/2019
	CHECK NO:	1014	
	NAME:	KING FISHER LAND COMPANY LLC 6803 W AVENIDA DEL REY PEORIA AZ 85383-7087 US	

REMARKS

This receipt was generated by the automated BLM Collections and Billing System and is a paper representation of a portion of the official electronic record contained therein.

United States Department of the Interior
Bureau of Land Management
 DIV OF LANDS, MINRLS & ENERGY
 ONE N CENTRAL AVE
 PHOENIX, AZ 85004 -4427
 Phone: 602-417-9200

Receipt	
No:	4481361

Transaction #: 4601387
Date of Transaction: 06/12/2019

CUSTOMER:	
	KING FISHER LAND COMPANY LLC BILL KING 17505 N 79TH AVE STE 216 GLENDALE, AZ 85308-8728 US

LINE #	QTY	DESCRIPTION	REMARKS	UNIT PRICE	TOTAL
1	110.00	LOCATABLE MINERALS / MINING CLAIMS- NEW, UNADJUD, ONE OR MORE AUTH NOS / NEW MINING CLAIM PROCESSING FEE CASES: AMC455227/\$20.00, AMC455228/\$20.00, AMC455229/\$20.00, AMC455230/\$20.00, AMC455231/\$20.00, AMC455232/\$20.00, AMC455233/\$20.00, AMC455234/\$20.00, AMC455235/\$20.00, AMC455236/\$20.00, AMC455237/\$20.00, AMC455238/\$20.00, AMC455239/\$20.00, AMC455240/\$20.00, AMC455241/\$20.00, AMC455242/\$20.00, AMC455243/\$20.00, AMC455244/\$20.00, AMC455245/\$20.00, AMC455246/\$20.00, AMC455247/\$20.00, AMC455248/\$20.00, AMC455249/\$20.00, AMC455250/\$20.00, AMC455251/\$20.00, AMC455252/\$20.00, AMC455253/\$20.00, AMC455254/\$20.00, AMC455255/\$20.00, AMC455256/\$20.00, AMC455257/\$20.00, AMC455258/\$20.00, AMC455259/\$20.00, AMC455260/\$20.00, AMC455261/\$20.00, AMC455262/\$20.00, AMC455263/\$20.00, AMC455264/\$20.00, AMC455265/\$20.00, AMC455266/\$20.00, AMC455267/\$20.00, AMC455268/\$20.00, AMC455269/\$20.00, AMC455270/\$20.00, AMC455271/\$20.00, AMC455272/\$20.00, AMC455273/\$20.00, AMC455274/\$20.00, AMC455275/\$20.00, AMC455276/\$20.00, AMC455277/\$20.00, AMC455278/\$20.00, AMC455279/\$20.00, AMC455280/\$20.00, AMC455281/\$20.00, AMC455282/\$20.00,		- n/a -	2200.00

	<p>AMC455283/\$20.00, AMC455284/\$20.00, AMC455285/\$20.00, AMC455286/\$20.00, AMC455287/\$20.00, AMC455288/\$20.00, AMC455289/\$20.00, AMC455290/\$20.00, AMC455291/\$20.00, AMC455292/\$20.00, AMC455293/\$20.00, AMC455294/\$20.00, AMC455295/\$20.00, AMC455296/\$20.00, AMC455297/\$20.00, AMC455298/\$20.00, AMC455299/\$20.00, AMC455300/\$20.00, AMC455301/\$20.00, AMC455302/\$20.00, AMC455303/\$20.00, AMC455304/\$20.00, AMC455305/\$20.00, AMC455306/\$20.00, AMC455307/\$20.00, AMC455308/\$20.00, AMC455309/\$20.00, AMC455310/\$20.00, AMC455311/\$20.00, AMC455312/\$20.00, AMC455313/\$20.00, AMC455314/\$20.00, AMC455315/\$20.00, AMC455316/\$20.00, AMC455317/\$20.00, AMC455318/\$20.00, AMC455319/\$20.00, AMC455320/\$20.00, AMC455321/\$20.00, AMC455322/\$20.00, AMC455323/\$20.00, AMC455324/\$20.00, AMC455325/\$20.00, AMC455326/\$20.00, AMC455327/\$20.00, AMC455328/\$20.00, AMC455329/\$20.00, AMC455330/\$20.00, AMC455331/\$20.00, AMC455332/\$20.00, AMC455333/\$20.00, AMC455334/\$20.00, AMC455335/\$20.00, AMC455336/\$20.00</p>		
2	<p>LOCATABLE MINERALS / MINING CLAIMS- NEW, UNADJUD, ONE OR MORE AUTH NOS / NEW MINING CLAIMS LOCATION FEE CASES: AMC455227/\$37.00, AMC455228/\$37.00, AMC455229/\$37.00, AMC455230/\$37.00, AMC455231/\$37.00, AMC455232/\$37.00, AMC455233/\$37.00, AMC455234/\$37.00, AMC455235/\$37.00, AMC455236/\$37.00, AMC455237/\$37.00, AMC455238/\$37.00, AMC455239/\$37.00, AMC455240/\$37.00, AMC455241/\$37.00, AMC455242/\$37.00, AMC455243/\$37.00, AMC455244/\$37.00, AMC455245/\$37.00, AMC455246/\$37.00, AMC455247/\$37.00, AMC455248/\$37.00, AMC455249/\$37.00, AMC455250/\$37.00, AMC455251/\$37.00, AMC455252/\$37.00, AMC455253/\$37.00, AMC455254/\$37.00, AMC455255/\$37.00, AMC455256/\$37.00, AMC455257/\$37.00, AMC455258/\$37.00, AMC455259/\$37.00, AMC455260/\$37.00, AMC455261/\$37.00, AMC455262/\$37.00, AMC455263/\$37.00, AMC455264/\$37.00, AMC455265/\$37.00, AMC455266/\$37.00,</p>		

110.00	<p>AMC455267/\$37.00, AMC455268/\$37.00, AMC455269/\$37.00, AMC455270/\$37.00, AMC455271/\$37.00, AMC455272/\$37.00, AMC455273/\$37.00, AMC455274/\$37.00, AMC455275/\$37.00, AMC455276/\$37.00, AMC455277/\$37.00, AMC455278/\$37.00, AMC455279/\$37.00, AMC455280/\$37.00, AMC455281/\$37.00, AMC455282/\$37.00, AMC455283/\$37.00, AMC455284/\$37.00, AMC455285/\$37.00, AMC455286/\$37.00, AMC455287/\$37.00, AMC455288/\$37.00, AMC455289/\$37.00, AMC455290/\$37.00, AMC455291/\$37.00, AMC455292/\$37.00, AMC455293/\$37.00, AMC455294/\$37.00, AMC455295/\$37.00, AMC455296/\$37.00, AMC455297/\$37.00, AMC455298/\$37.00, AMC455299/\$37.00, AMC455300/\$37.00, AMC455301/\$37.00, AMC455302/\$37.00, AMC455303/\$37.00, AMC455304/\$37.00, AMC455305/\$37.00, AMC455306/\$37.00, AMC455307/\$37.00, AMC455308/\$37.00, AMC455309/\$37.00, AMC455310/\$37.00, AMC455311/\$37.00, AMC455312/\$37.00, AMC455313/\$37.00, AMC455314/\$37.00, AMC455315/\$37.00, AMC455316/\$37.00, AMC455317/\$37.00, AMC455318/\$37.00, AMC455319/\$37.00, AMC455320/\$37.00, AMC455321/\$37.00, AMC455322/\$37.00, AMC455323/\$37.00, AMC455324/\$37.00, AMC455325/\$37.00, AMC455326/\$37.00, AMC455327/\$37.00, AMC455328/\$37.00, AMC455329/\$37.00, AMC455330/\$37.00, AMC455331/\$37.00, AMC455332/\$37.00, AMC455333/\$37.00, AMC455334/\$37.00, AMC455335/\$37.00, AMC455336/\$37.00</p>		- n/a -	4070:00
	<p>LOCATABLE MINERALS / MINING CLAIMS- NEW, UNADJUD, ONE OR MORE AUTH NOS / NEW MINING CLAIMS MAINTENANCE FEE CASES: AMC455227/\$155.00, AMC455228/\$155.00, AMC455229/\$155.00, AMC455230/\$155.00, AMC455231/\$155.00, AMC455232/\$155.00, AMC455233/\$155.00, AMC455234/\$155.00, AMC455235/\$155.00, AMC455236/\$155.00, AMC455237/\$155.00, AMC455238/\$155.00, AMC455239/\$155.00, AMC455240/\$155.00, AMC455241/\$155.00, AMC455242/\$155.00, AMC455243/\$155.00, AMC455244/\$155.00, AMC455245/\$155.00, AMC455246/\$155.00, AMC455247/\$155.00, AMC455248/\$155.00, AMC455249/\$155.00, AMC455250/\$155.00,</p>			

3	110.00	AMC455251/\$155.00, AMC455252/\$155.00, AMC455253/\$155.00, AMC455254/\$155.00, AMC455255/\$155.00, AMC455256/\$155.00, AMC455257/\$155.00, AMC455258/\$155.00, AMC455259/\$155.00, AMC455260/\$155.00, AMC455261/\$155.00, AMC455262/\$155.00, AMC455263/\$155.00, AMC455264/\$155.00, AMC455265/\$155.00, AMC455266/\$155.00, AMC455267/\$155.00, AMC455268/\$155.00, AMC455269/\$155.00, AMC455270/\$155.00, AMC455271/\$155.00, AMC455272/\$155.00, AMC455273/\$155.00, AMC455274/\$155.00, AMC455275/\$155.00, AMC455276/\$155.00, AMC455277/\$155.00, AMC455278/\$155.00, AMC455279/\$155.00, AMC455280/\$155.00, AMC455281/\$155.00, AMC455282/\$155.00, AMC455283/\$155.00, AMC455284/\$155.00, AMC455285/\$155.00, AMC455286/\$155.00, AMC455287/\$155.00, AMC455288/\$155.00, AMC455289/\$155.00, AMC455290/\$155.00, AMC455291/\$155.00, AMC455292/\$155.00, AMC455293/\$155.00, AMC455294/\$155.00, AMC455295/\$155.00, AMC455296/\$155.00, AMC455297/\$155.00, AMC455298/\$155.00, AMC455299/\$155.00, AMC455300/\$155.00, AMC455301/\$155.00, AMC455302/\$155.00, AMC455303/\$155.00, AMC455304/\$155.00, AMC455305/\$155.00, AMC455306/\$155.00, AMC455307/\$155.00, AMC455308/\$155.00, AMC455309/\$155.00, AMC455310/\$155.00, AMC455311/\$155.00, AMC455312/\$155.00, AMC455313/\$155.00, AMC455314/\$155.00, AMC455315/\$155.00, AMC455316/\$155.00, AMC455317/\$155.00, AMC455318/\$155.00, AMC455319/\$155.00, AMC455320/\$155.00, AMC455321/\$155.00, AMC455322/\$155.00, AMC455323/\$155.00, AMC455324/\$155.00, AMC455325/\$155.00, AMC455326/\$155.00, AMC455327/\$155.00, AMC455328/\$155.00, AMC455329/\$155.00, AMC455330/\$155.00, AMC455331/\$155.00, AMC455332/\$155.00, AMC455333/\$155.00, AMC455334/\$155.00, AMC455335/\$155.00, AMC455336/\$155.00	- n/a -	17050.00
TOTAL:			\$23,320.00	

PAYMENT INFORMATION			
1	AMOUNT:	23320.00	POSTMARKED: N/A
	TYPE:	CHECK	RECEIVED: 06/11/2019

CHECK NO:	1014
NAME:	KING FISHER LAND COMPANY 6803 W AVENIDA DEL REY PEORIA AZ 85383-7087 US

REMARKS

This receipt was generated by the automated BLM Collections and Billing System and is a paper representation of a portion of the official electronic record contained therein.

NOTICE!!

These documents have been scanned!

Do not place un-scanned documents beneath this notice!

Do not remove this notice from this file!

GPO Jacket No. 560-102
Print Order 61540
Rise Business Services, LLC
Job=AZ15 9/11/2019



Box Number= AZ15234



Claim Begin-End: AMC455114-AMC455336

6 Location Notices-Amendments and Supporting Documents



AZ15234-10

AMC448147-AMC457012

MINING CLAIM STATUS REPORT

Data Entered: _____

MTP Checked By: _____

GEO Checked By: _____

LEAD SERIAL NUMBER: AMC 455114 thru AMC 455336

NUMBER OF CLAIMS & TYPE:

- 223 LODE
- _____ PLACER
- _____ ASSOCIATION PLACER
- _____ MILL SITE
- _____ TUNNEL SITE

CHARGES:

Processing Fee @ \$20 = \$ 4460⁰⁰
 Location Fee @ \$37 = \$ 8251⁰⁰
 Maintenance Fee @ \$155 = \$ 34565⁰⁰
 Add'l Maint Fee for Assoc Placer = \$ _____
SUBTOTAL \$ _____
 Other Fees \$ _____
 Other Fees \$ _____
TOTAL \$ 47276⁰⁰

TOTAL ACREAGE: _____ Per Claim
 (Placer Only)

NUMBER OF LOCATORS: 1

DOCUMENTS RECEIVED VIA:

ACCEPTED AS MAIL

Over-the-Counter Mail

TIMELY FILED: Yes No

LEGAL DESCRIPTION:

T	<u>2N</u>	R	<u>16E</u>	SEC	<u>30</u>	<u>(36)</u>	
T	<u>2N</u>	R	<u>15 1/2 E</u>	SEC	<u>23, 24</u>	<u>(36) (18), 32 (7), 27 (36)</u>	<u>34</u>
T	<u>2N</u>	R	<u>16E</u>	SEC	<u>31</u>	<u>(36)</u>	
T	<u>2N</u>	R	<u>16E</u>	SEC	<u>29</u>	<u>(18)</u>	
T	<u>1N</u>	R	<u>16E</u>	SEC	<u>5, 6, 7</u>	<u>(36)</u>	<u>8</u>

BLM FOREST SERVICE

WILDERNESS AREA

SUBJ TO PL 359: Yes No

SPLIT ESTATE: N/A SX PX OTHER

SRHA Was proper Notice filed if located on SRHA Land? Yes No

RECONVEYED MINERALS ON BLM LAND REQUIRE OPENING ORDER FROM 1944 TO 1993:

Open to Entry On _____ N/A

COMMENTS/STATUS: VOID PARTIALLY VOID PVT MINERALS WITHDRAWN LANDS
 OTHER

Claimant acknowledges that portions of the following claim(s) site(s) may be void or voidable.

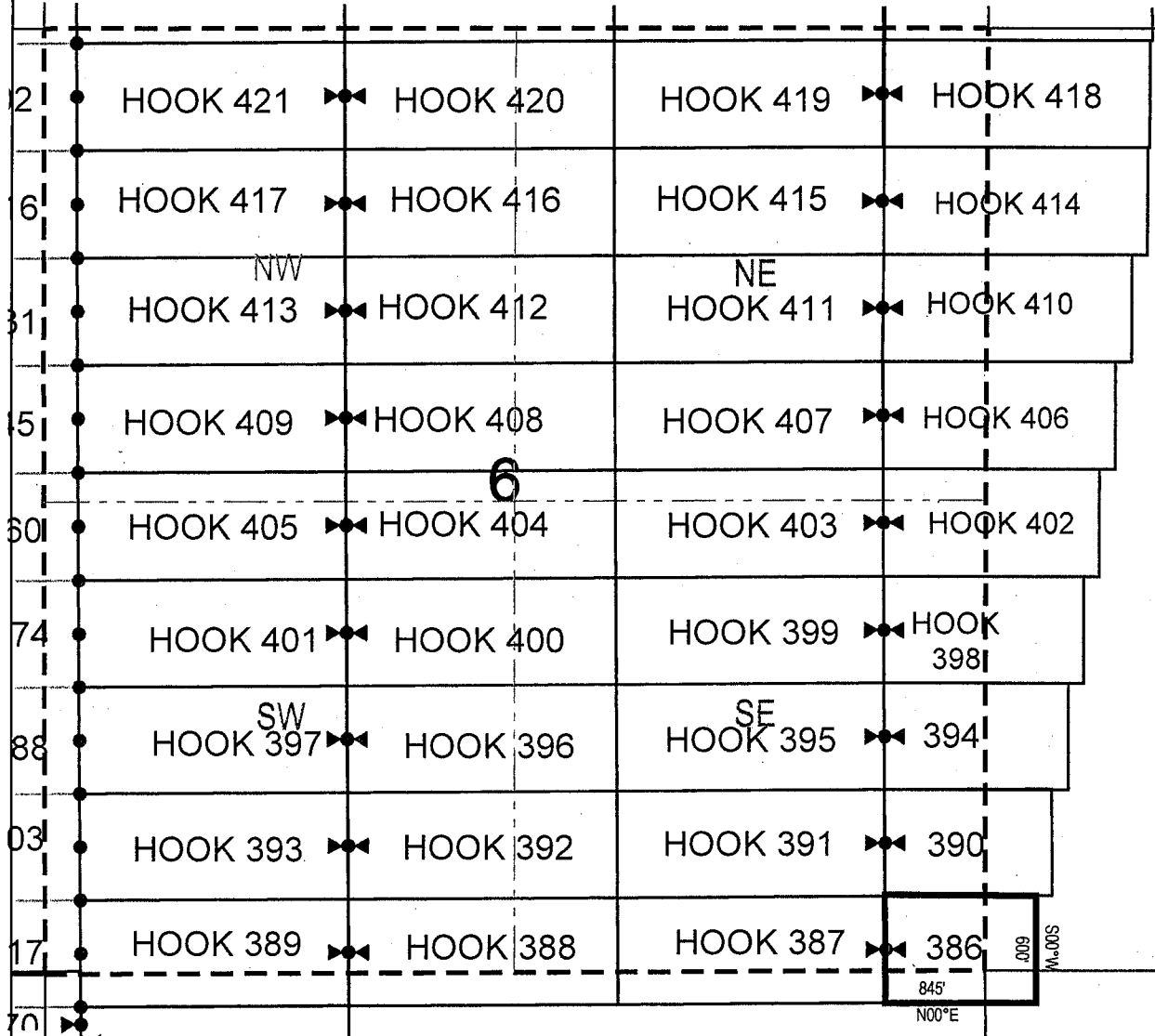
Printed Name of Claimant _____

Signature of Claimant _____

*****FINAL ADJUDICATION*****

DATE _____ INITIALS _____

LODE CLAIM LOCATION MAP



● Corner Posts ▲ Location Monuments Scale: 1"=1000'



1. The above map depicts the **HOOK 386** Lode Claim, which is located in the SE 1/4 of the SE 1/4 of Section 6, NE 1/4 of the NE 1/4 of Section 7, NW 1/4 of the NW 1/4 of Section 8, and SW 1/4 of the SW 1/4 of Section 5, Township 1 North, Range 16 East, Gila & Salt River Base and Meridian, Gila County, Arizona, Globe Mining District.
2. The type of corner and location monuments used are wood 2"x2"x48" posts and metal tags with location information written thereon.
3. The bearings and distances in degrees and feet between claim corners are as depicted on the above map.

When recorded return to:
King-Fisher Land Company
17505 N 79th Ave Ste 216
Glendale, AZ 85308

LOCATION NOTICE FOR LODE MINING CLAIM

NOTICE IS HEREBY GIVEN that the HOOK 387
_____ lode mining claim has been located
by King-Fisher Land Company whose current mailing
address is 17505 N 79th Ave Ste 216
Glendale, AZ 85308

RECEIVED
MINERAL STATE OFFICE
2019 JUN 11 A 11:44
PHOENIX, ARIZONA

The general course of this claim is East/West and it is situated in Gila
County, Arizona. This claim is 1500 feet in length and 600 feet in width. This claim runs
from the location monument on which this location notice is posted approximately 10 feet in a
easterly direction to the east end line and 1490 feet in a westerly direction to the
west end line. This claim is marked by six monuments, one at each corner and one at the center of each
end line of the claim.

The location monument on which this notice is posted is situated within Section 6, Township 1
North, Range 16 East, Gila Salt River Base and Meridian, Arizona and this claim encompasses portions
of the following quarter section (s), section (s), Township (s) and Range (s) SE 1/4 of the SE 1/4 and SW 1/4
of the SE 1/4 of Section 6, and NE 1/4 of the NE 1/4 and NW 1/4 of the NE 1/4 of Section 7, Township 1
North, Range 16 East, Gila & Salt River Base and Meridian, Gila County, Arizona, Globe Mining District.

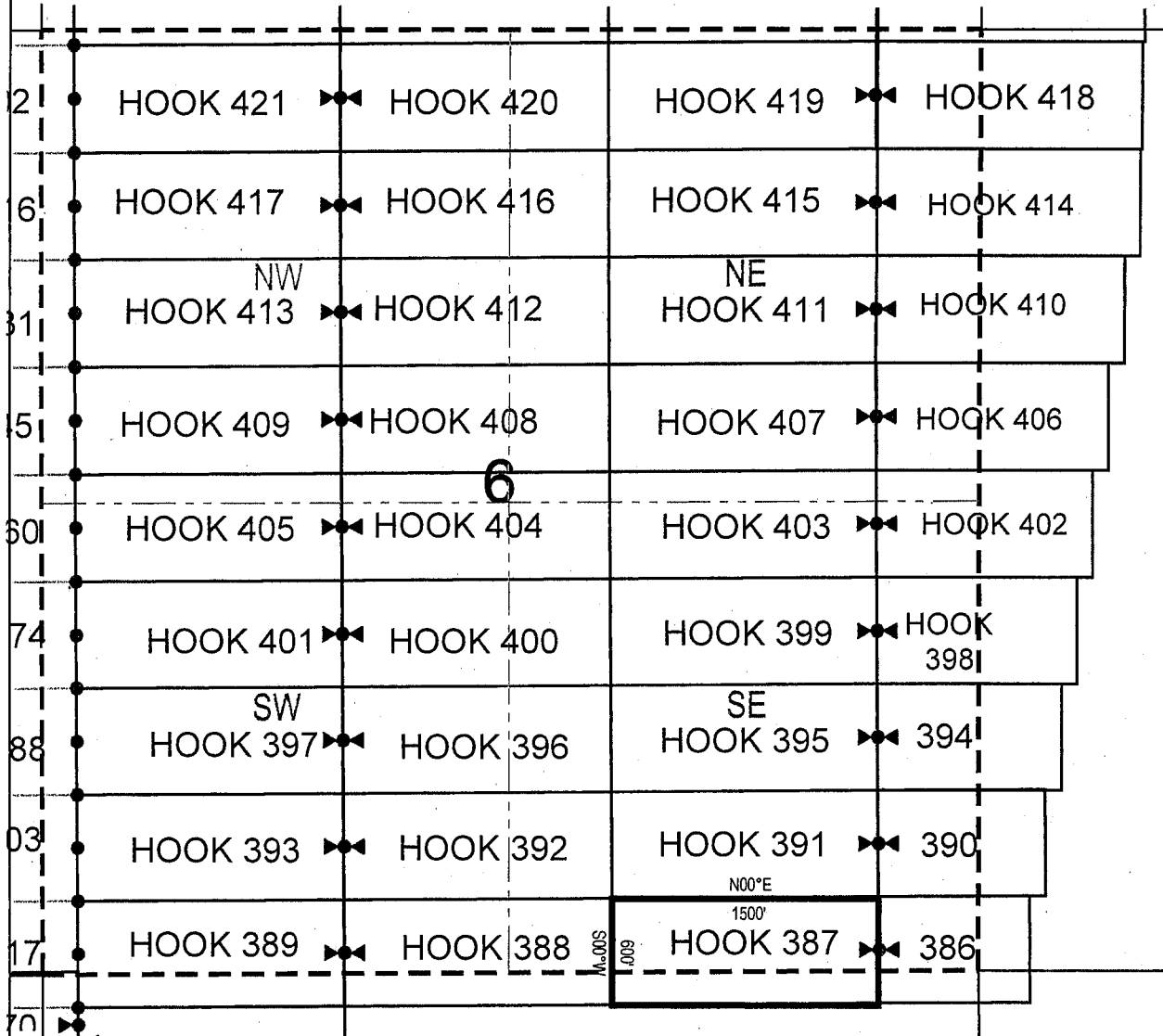
The locality of this claim with reference to some natural object or permanent monument and additional information
(if any) concerning its locality are as follows: 450 feet north and 562 feet west from the northeast corner of
Section 7, Township 1 North, Range 16 East, to the northeast corner of said claim.

DATED AND POSTED on the ground this 20th day of March, 2019.

LOCATOR (s) King-Fisher Land Company AGENT: T. Robert Breen / 
17505 N 79th Ave Ste 216
Glendale, AZ 85308

AMC455115

LODE CLAIM LOCATION MAP



● Corner Posts ▲ Location Monuments Scale: 1"=1000'



1. The above map depicts the **HOOK 387** Lode Claim, which is located in the SE 1/4 of the SE 1/4 and SW 1/4 of the SE 1/4 of Section 6, and NE 1/4 of the NE 1/4 and NW 1/4 of the NE 1/4 of Section 7, Township 1 North, Range 16 East, Gila & Salt River Base and Meridian, Gila County, Arizona, Globe Mining District.
2. The type of corner and location monuments used are wood 2"x2"x48" posts and metal tags with location information written thereon.
3. The bearings and distances in degrees and feet between claim corners are as depicted on the above map.

When recorded return to:
King-Fisher Land Company
17505 N 79th Ave Ste 216
Glendale, AZ 85308

LOCATION NOTICE FOR LODE MINING CLAIM


NOTICE IS HEREBY GIVEN that the HOOK 388
_____ lode mining claim has been located
by King-Fisher Land Company whose current mailing
address is 17505 N 79th Ave Ste 216
Glendale, AZ 85308

RECEIVED
ARIZONA STATE OFFICE
2019 JUN 11 A 11:44
PHOENIX, ARIZONA

The general course of this claim is East/West and it is situated in Gila
County, Arizona. This claim is 1500 feet in length and 600 feet in width. This claim runs
from the location monument on which this location notice is posted approximately 1490 feet in a
easterly direction to the east end line and 10 feet in a westerly direction to the
west end line. This claim is marked by six monuments, one at each corner and one at the center of each
end line of the claim.

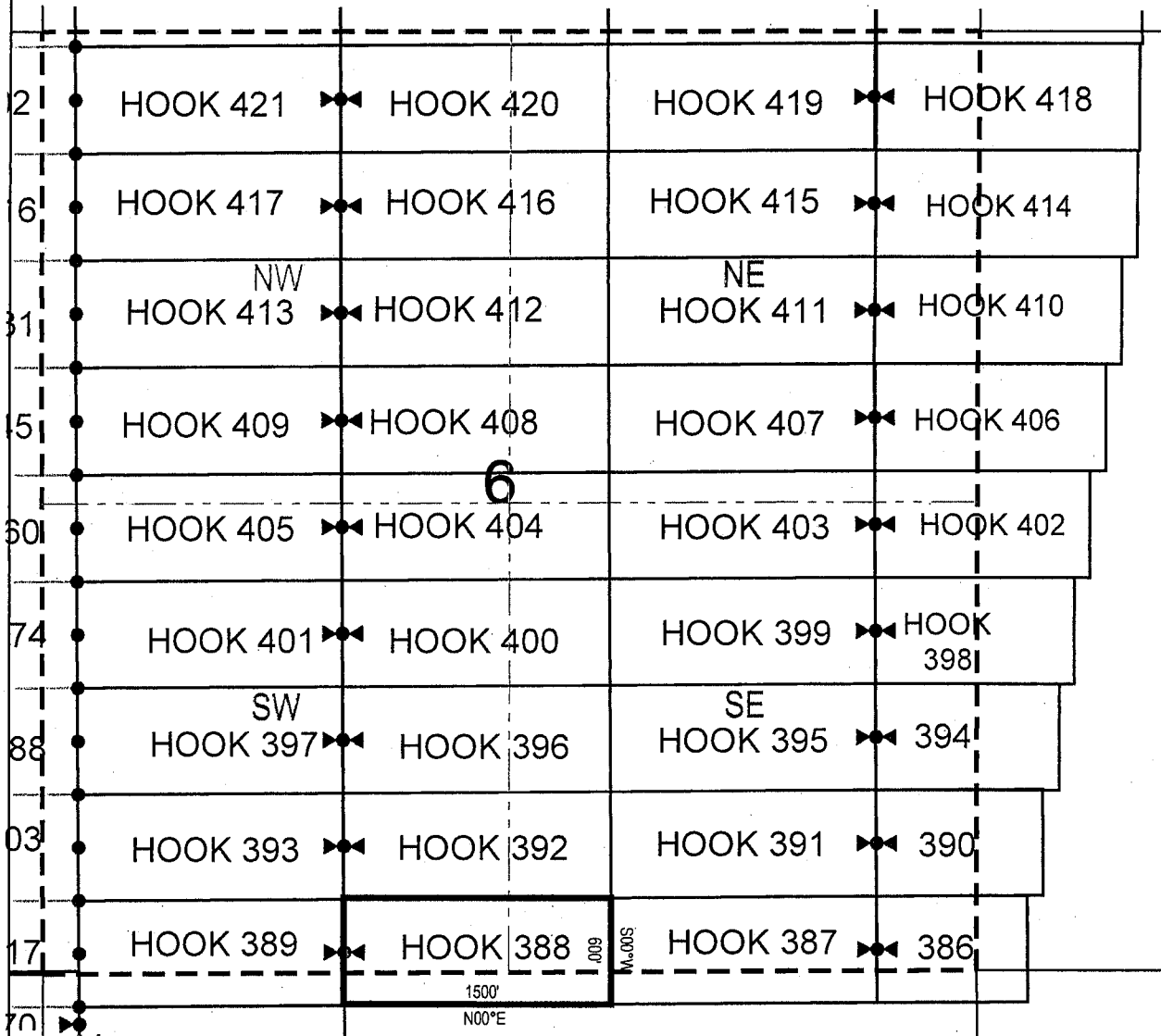
The location monument on which this notice is posted is situated within Section 6, Township 1
North, Range 16 East, Gila Salt River Base and Meridian, Arizona and this claim encompasses portions
of the following quarter section (s), section (s), Township (s) and Range (s) SE 1/4 of the SW 1/4 and SW 1/4
of the SE 1/4 of Section 6, and NE 1/4 of the NW 1/4 and NW 1/4 of the NE 1/4 of Section 7, Township 1
North, Range 16 East, Gila & Salt River Base and Meridian, Gila County, Arizona, Globe Mining District.

The locality of this claim with reference to some natural object or permanent monument and additional information
(if any) concerning its locality are as follows: 441 feet north and 2062 feet west from the northeast corner of
Section 7, Township 1 North, Range 16 East, to the northeast corner of said claim.

DATED AND POSTED on the ground this 20th day of March 2019
LOCATOR (s) King-Fisher Land Company AGENT: T. Robert Breen / 
17505 N 79th Ave Ste 216
Glendale, AZ 85308

AMC455116

LODE CLAIM LOCATION MAP



● Corner Posts ▲ Location Monuments Scale: 1"=1000'



1. The above map depicts the **HOOK 388** Lode Claim, which is located in the SE 1/4 of the SW 1/4 and SW 1/4 of the SE 1/4 of Section 6, and NE 1/4 of the NW 1/4 and NW 1/4 of the NE 1/4 of Section 7, Township 1 North, Range 16 East, Gila & Salt River Base and Meridian, Gila County, Arizona, Globe Mining District.
2. The type of corner and location monuments used are wood 2"x2"x48" posts and metal tags with location information written thereon.
3. The bearings and distances in degrees and feet between claim corners are as depicted on the above map.

When recorded return to:
King-Fisher Land Company
17505 N 79th Ave Ste 216
Glendale, AZ 85308

LOCATION NOTICE FOR LODE MINING CLAIM

NOTICE IS HEREBY GIVEN that the HOOK 389

lode mining claim has been located
by King-Fisher Land Company whose current mailing
address is 17505 N 79th Ave Ste 216
Glendale, AZ 85308

RECEIVED
ARIZONA STATE OFFICE
2019 JUN 11 A 11:45
PHOENIX, ARIZONA

The general course of this claim is East/West and it is situated in Gila

County, Arizona. This claim is 1500 feet in length and 600 feet in width. This claim runs
from the location monument on which this location notice is posted approximately 10 feet in a
easterly direction to the east end line and 1490 feet in a westerly direction to the
west end line. This claim is marked by six monuments, one at each corner and one at the center of each
end line of the claim.

The location monument on which this notice is posted is situated within Section 6, Township 1
North, Range 16 East, Gila Salt River Base and Meridian, Arizona and this claim encompasses portions
of the following quarter section (s), section (s), Township (s) and Range (s) SE 1/4 of the SW 1/4 and SW 1/4
of the SW 1/4 of Section 6, and NE 1/4 of the NW 1/4 and NW 1/4 of the NW 1/4 of Section 7, Township 1
North, Range 16 East, Gila & Salt River Base and Meridian, Gila County, Arizona, Globe Mining District.

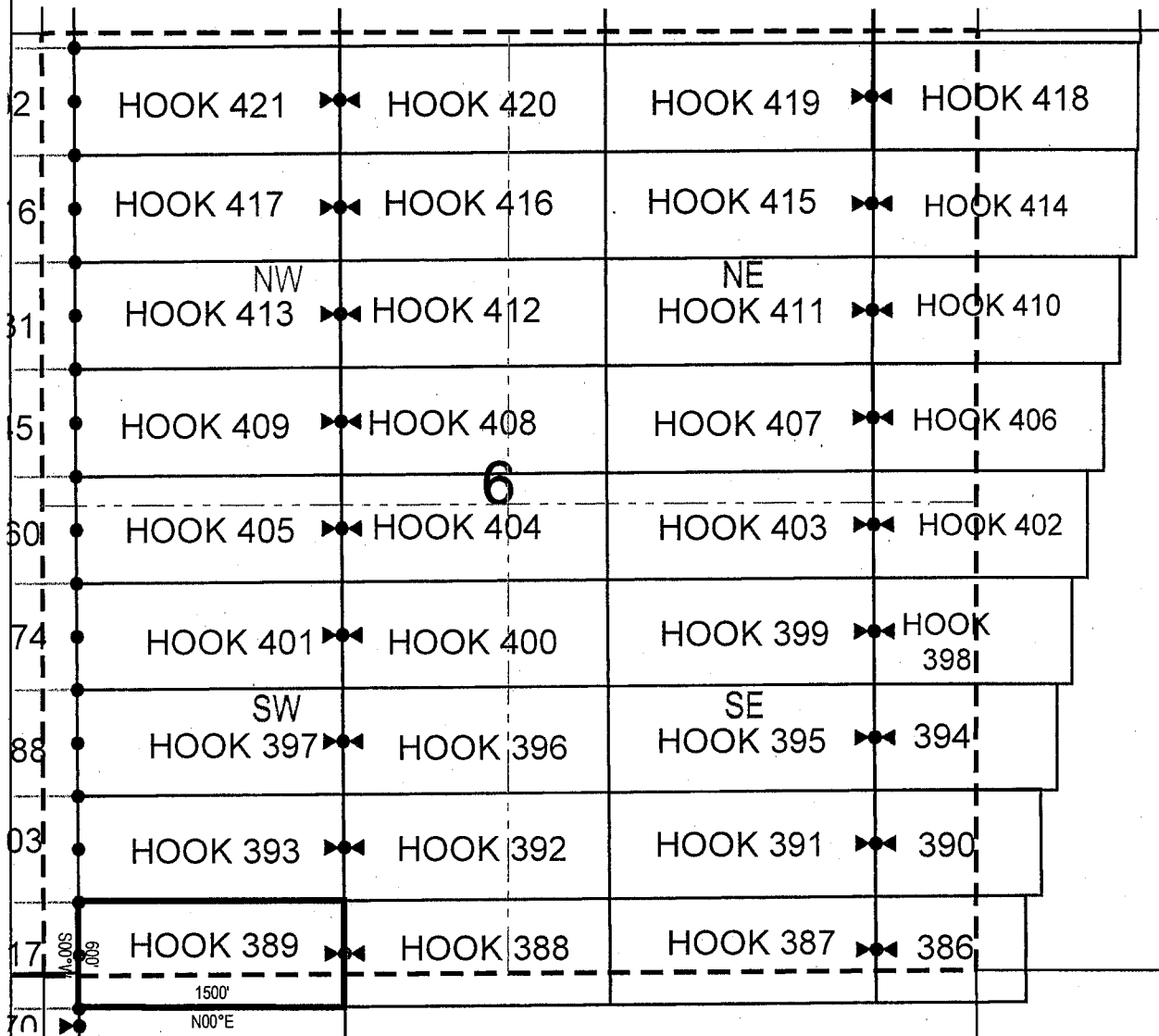
The locality of this claim with reference to some natural object or permanent monument and additional information
(if any) concerning its locality are as follows: 432 feet north and 3562 feet west from the northeast corner of
Section 7, Township 1 North, Range 16 East, to the northeast corner of said claim.

DATED AND POSTED on the ground this 20th day of March, 2019.

LOCATOR (s) King-Fisher Land Company AGENT: T. Robert Breen
17505 N 79th Ave Ste 216
Glendale, AZ 85308

AMC455117

LODE CLAIM LOCATION MAP



● Corner Posts ▲ Location Monuments Scale: 1"=1000'



1. The above map depicts the **HOOK 389** Lode Claim, which is located in the SE 1/4 of the SW 1/4 and SW 1/4 of the SW 1/4 of Section 6, and NE 1/4 of the NW 1/4 and NW 1/4 of the NW 1/4 of Section 7, Township 1 North, Range 16 East, Gila & Salt River Base and Meridian, Gila County, Arizona, Globe Mining District.
2. The type of corner and location monuments used are wood 2"x2"x48" posts and metal tags with location information written thereon.
3. The bearings and distances in degrees and feet between claim corners are as depicted on the above map.

When recorded return to:
King-Fisher Land Company
17505 N 79th Ave Ste 216
Glendale, AZ 85308

LOCATION NOTICE FOR LODE MINING CLAIM


NOTICE IS HEREBY GIVEN that the HOOK 390
lode mining claim has been located
by King-Fisher Land Company whose current mailing
address is 17505 N 79th Ave Ste 216
Glendale, AZ 85308

RECEIVED
AZ STATE OFFICE
2019 JUN 11 A 11:45
PHOENIX, ARIZONA

The general course of this claim is East/West and it is situated in Gila
County, Arizona. This claim is 935 feet in length and 600 feet in width. This claim runs
from the location monument on which this location notice is posted approximately 925 feet in a
easterly direction to the east end line and 10 feet in a westerly direction to the
west end line. This claim is marked by six monuments, one at each corner and one at the center of each
end line of the claim.

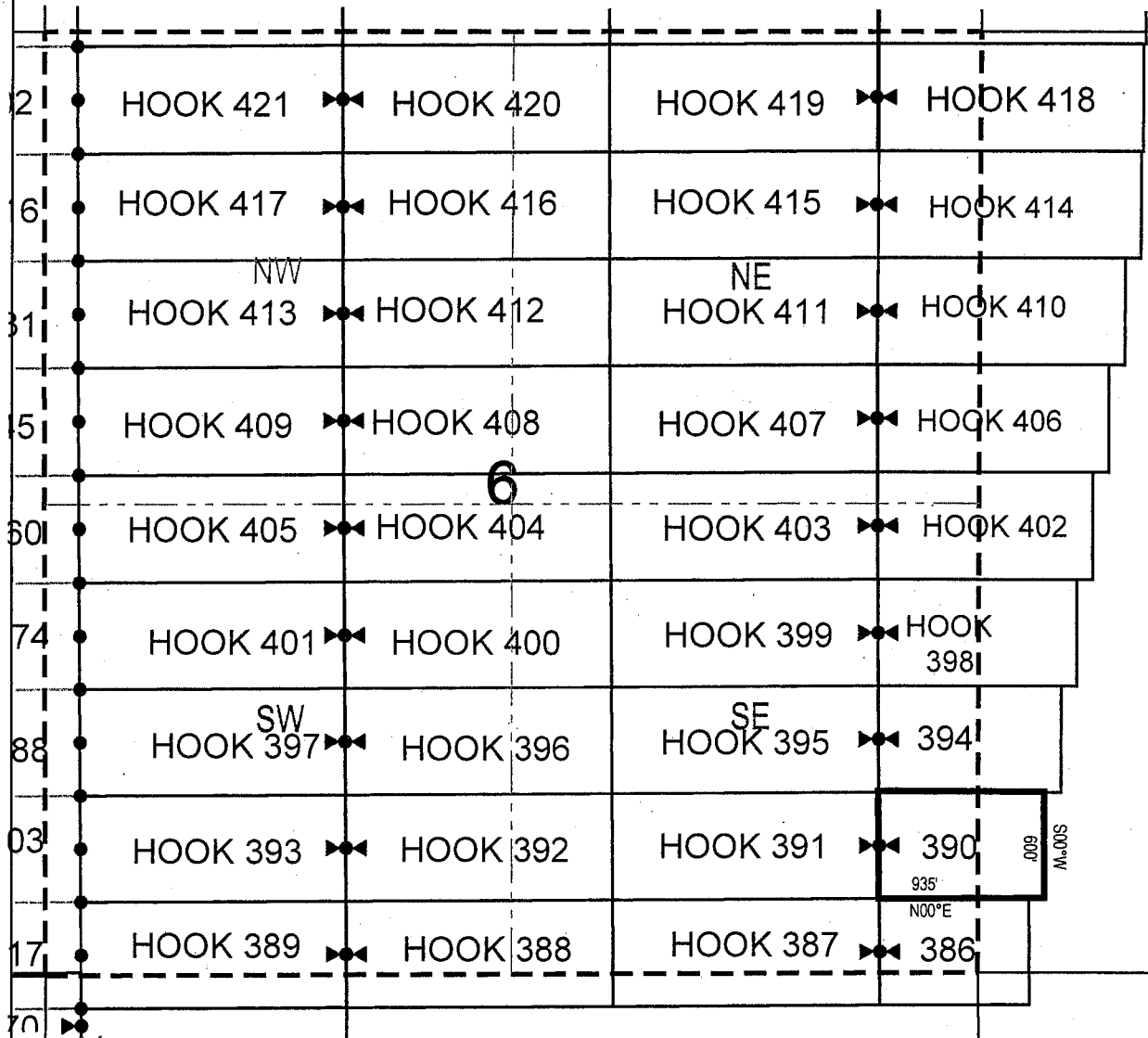
The location monument on which this notice is posted is situated within Section 6, Township 1
North, Range 16 East, Gila Salt River Base and Meridian, Arizona and this claim encompasses portions
of the following quarter section (s), section (s), Township (s) and Range (s) SE 1/4 of the SE 1/4 of Section 6,
and SW 1/4 of the SW 1/4 of Section 5, Township 1 North, Range 16 East, Gila & Salt River Base and
Meridian, Gila County, Arizona, Globe Mining District.

The locality of this claim with reference to some natural object or permanent monument and additional information
(if any) concerning its locality are as follows: 1055 feet north and 368 feet east from the northeast corner of
Section 7, Township 1 North, Range 16 East, to the northeast corner of said claim.

DATED AND POSTED on the ground this 20th day of March, 2019
LOCATOR (s) King-Fisher Land Company AGENT: T. Robert Breen / 
17505 N 79th Ave Ste 216
Glendale, AZ 85308

AMC455118

LODE CLAIM LOCATION MAP



● Corner Posts ▲ Location Monuments Scale: 1"=1000'



1. The above map depicts the **HOOK 390** Lode Claim, which is located in the SE 1/4 of the SE 1/4 of Section 6, and SW 1/4 of the SW 1/4 of Section 5, Township 1 North, Range 16 East, Gila & Salt River Base and Meridian, Gila County, Arizona, Globe Mining District.
2. The type of corner and location monuments used are wood 2"x2"x48" posts and metal tags with location information written thereon.
3. The bearings and distances in degrees and feet between claim corners are as depicted on the above map.

When recorded return to:
King-Fisher Land Company
17505 N 79th Ave Ste 216
Glendale, AZ 85308

LOCATION NOTICE FOR LODE MINING CLAIM


NOTICE IS HEREBY GIVEN that the HOOK 391
_____ lode mining claim has been located
by King-Fisher Land Company whose current mailing
address is 17505 N 79th Ave Ste 216
Glendale, AZ 85308

RECEIVED
AZ STATE OFFICE
2019 JUN 11 A 11:45
PHOENIX, ARIZONA

The general course of this claim is East/West and it is situated in Gila
County, Arizona. This claim is 1500 feet in length and 600 feet in width. This claim runs
from the location monument on which this location notice is posted approximately 10 feet in a
easterly direction to the east end line and 1490 feet in a westerly direction to the
west end line. This claim is marked by six monuments, one at each corner and one at the center of each
end line of the claim.

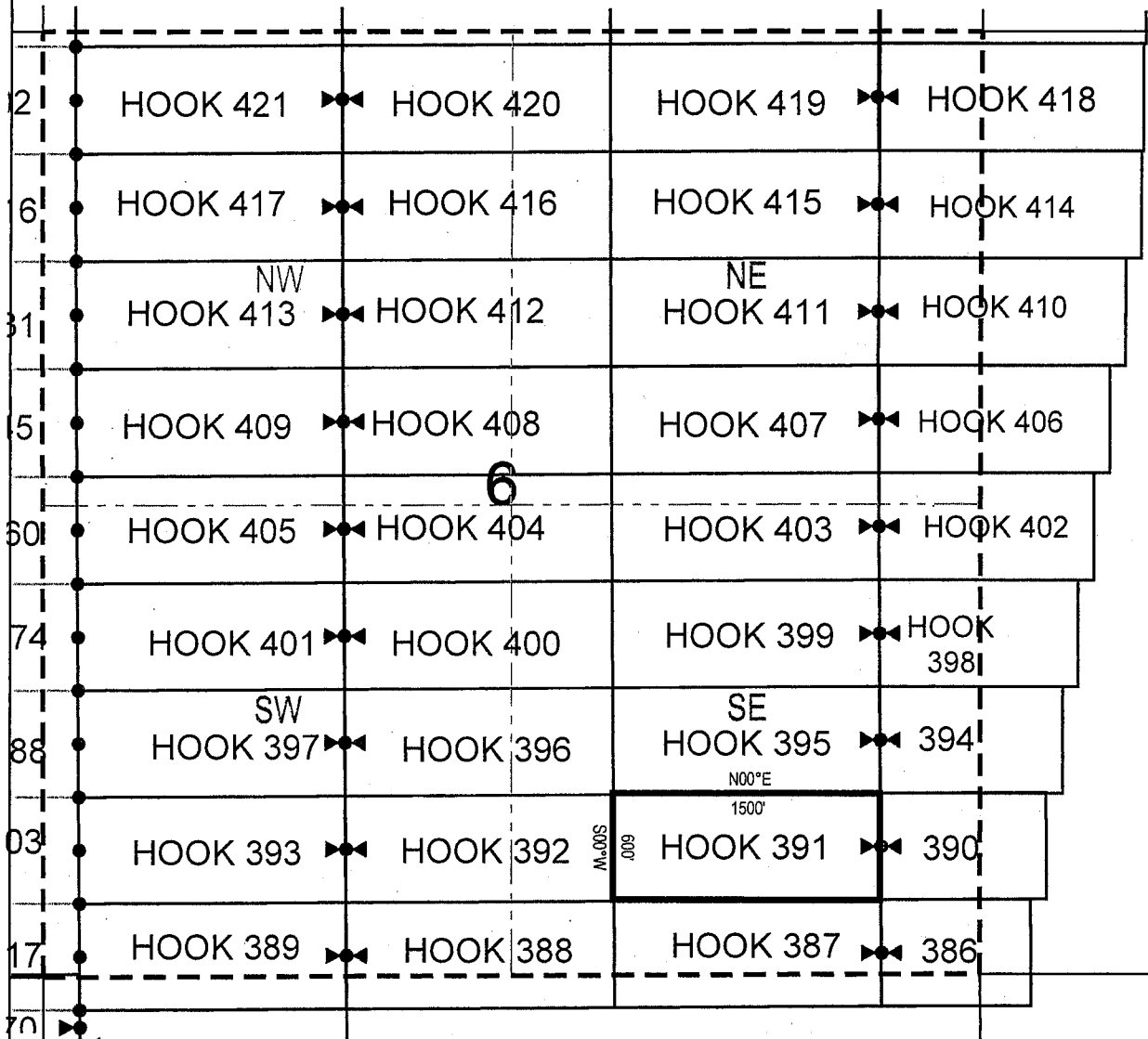
The location monument on which this notice is posted is situated within Section 6, Township 1
North, Range 16 East, Gila Salt River Base and Meridian, Arizona and this claim encompasses portions
of the following quarter section (s), section (s), Township (s) and Range (s) SE 1/4 of the SE 1/4 and SW 1/4
of the SE 1/4 of Section 6, Township 1 North, Range 16 East, Gila & Salt River Base and Meridian, Gila
County, Arizona, Globe Mining District.

The locality of this claim with reference to some natural object or permanent monument and additional information
(if any) concerning its locality are as follows: 1050 feet north and 565 feet west from the northeast corner of
Section 7, Township 1 North, Range 16 East, to the northeast corner of said claim.

DATED AND POSTED on the ground this 20th day of March, 2019
LOCATOR (s) King-Fisher Land Company AGENT: T. Robert Breen 
17505 N 79th Ave Ste 216
Glendale, AZ 85308

AMC455119

LODE CLAIM LOCATION MAP



● Corner Posts ▲ Location Monuments Scale: 1"=1000'



1. The above map depicts the **HOOK 391** Lode Claim, which is located in the SE 1/4 of the SE 1/4 and SW 1/4 of the SE 1/4 of Section 6, Township 1 North, Range 16 East, Gila & Salt River Base and Meridian, Gila County, Arizona, Globe Mining District.
2. The type of corner and location monuments used are wood 2"x2"x48" posts and metal tags with location information written thereon.
3. The bearings and distances in degrees and feet between claim corners are as depicted on the above map.

When recorded return to:
King-Fisher Land Company
17505 N 79th Ave Ste 216
Glendale, AZ 85308

LOCATION NOTICE FOR LODE MINING CLAIM


NOTICE IS HEREBY GIVEN that the HOOK 392
_____ lode mining claim has been located
by King-Fisher Land Company whose current mailing
address is 17505 N 79th Ave Ste 216
Glendale, AZ 85308

RECEIVED
MAR 7 STATE OFFICE
2019 JUN 11 A 11:45
PHOENIX, ARIZONA

The general course of this claim is East/West and it is situated in Gila
County, Arizona. This claim is 1500 feet in length and 600 feet in width. This claim runs
from the location monument on which this location notice is posted approximately 1490 feet in a
easterly direction to the east end line and 10 feet in a westerly direction to the
west end line. This claim is marked by six monuments, one at each corner and one at the center of each
end line of the claim.

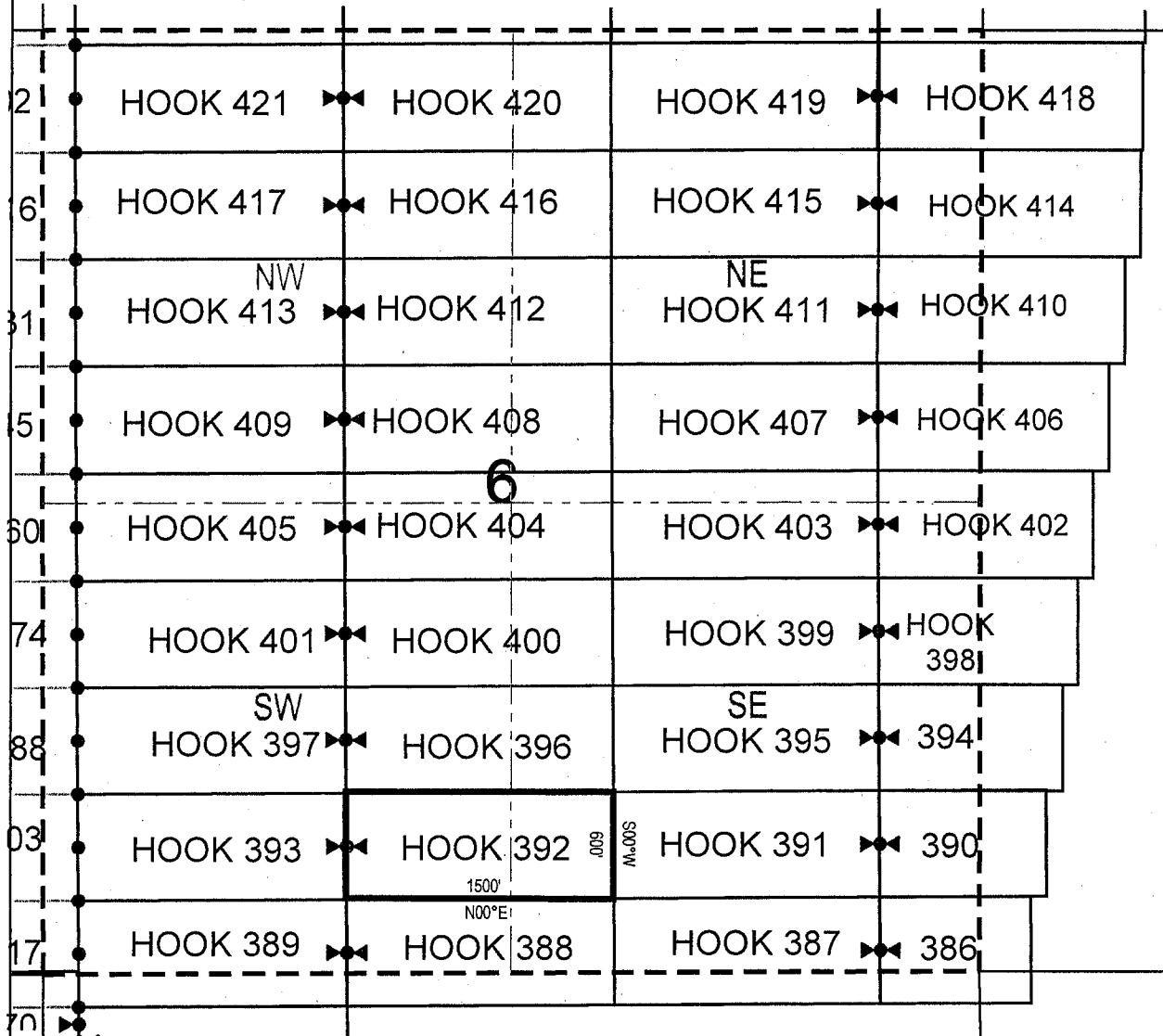
The location monument on which this notice is posted is situated within Section 6, Township 1
North, Range 16 East, Gila Salt River Base and Meridian, Arizona and this claim encompasses portions
of the following quarter section (s), section (s), Township (s) and Range (s) SE 1/4 of the SW 1/4 and SW 1/4
of the SE 1/4 of Section 6, Township 1 North, Range 16 East, Gila & Salt River Base and Meridian, Gila
County, Arizona, Globe Mining District.

The locality of this claim with reference to some natural object or permanent monument and additional information
(if any) concerning its locality are as follows: 1041 feet north and 2065 feet west from the east corner of Section
7, Township 1 North, Range 16 East, to the northeast corner of said claim.

DATED AND POSTED on the ground this 20th day of March, 2019
LOCATOR (s) King-Fisher Land Company AGENT: T. Robert Breen / 
17505 N 79th Ave Ste 216
Glendale, AZ 85308

AMC455120

LODE CLAIM LOCATION MAP



● Corner Posts ▲ Location Monuments Scale: 1"=1000'



1. The above map depicts the **HOOK 392** Lode Claim, which is located in the SE 1/4 of the SW 1/4 and SW 1/4 of the SE 1/4 of Section 6, Township 1 North, Range 16 East, Gila & Salt River Base and Meridian, Gila County, Arizona, Globe Mining District.
2. The type of corner and location monuments used are wood 2"x2"x48" posts and metal tags with location information written thereon.
3. The bearings and distances in degrees and feet between claim corners are as depicted on the above map.

When recorded return to:
King-Fisher Land Company
17505 N 79th Ave Ste 216
Glendale, AZ 85308

LOCATION NOTICE FOR LODE MINING CLAIM


NOTICE IS HEREBY GIVEN that the HOOK 393
_____ lode mining claim has been located
by King-Fisher Land Company whose current mailing
address is 17505 N 79th Ave Ste 216
Glendale, AZ 85308

RECEIVED
AZ STATE OFFICE
2019 JUN 11 A 11:45
PHOENIX, ARIZONA

The general course of this claim is East/West and it is situated in Gila
County, Arizona. This claim is 1500 feet in length and 600 feet in width. This claim runs
from the location monument on which this location notice is posted approximately 10 feet in a
easterly direction to the east end line and 1490 feet in a westerly direction to the
west end line. This claim is marked by six monuments, one at each corner and one at the center of each
end line of the claim.

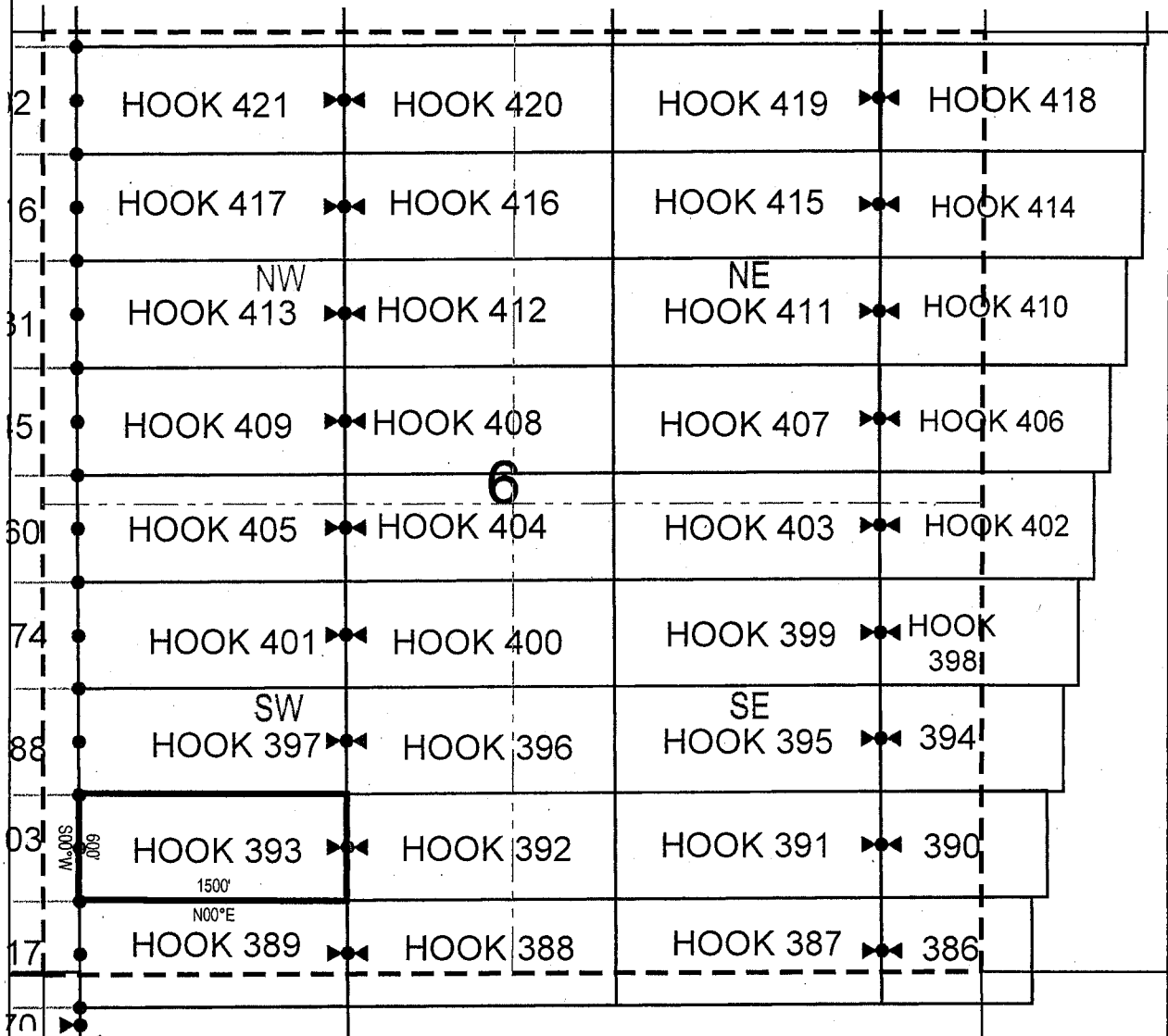
The location monument on which this notice is posted is situated within Section 6, Township 1
North, Range 16 East, Gila Salt River Base and Meridian, Arizona and this claim encompasses portions
of the following quarter section (s), section (s), Township (s) and Range (s) SE 1/4 of the SW 1/4 and SW 1/4
of the SW 1/4 of Section 6, Township 1 North, Range 16 East, Gila & Salt River Base and Meridian, Gila
County, Arizona, Globe Mining District.

The locality of this claim with reference to some natural object or permanent monument and additional information
(if any) concerning its locality are as follows: 1032 feet north and 3565 feet west from the northeast corner of
Section 7, Township 1 North, Range 16 East, to the northeast corner of said claim.

DATED AND POSTED on the ground this 20th day of March, 2019
LOCATOR (s) King-Fisher Land Company AGENT: T. Robert Breen / 
17505 N 79th Ave Ste 216
Glendale, AZ 85308

AMC455121

LODE CLAIM LOCATION MAP



● Corner Posts ▲ Location Monuments Scale: 1"=1000'



1. The above map depicts the **HOOK 393** Lode Claim, which is located in the SE 1/4 of the SW 1/4 and SW 1/4 of the SW 1/4 of Section 6, Township 1 North, Range 16 East, Gila & Salt River Base and Meridian, Gila County, Arizona, Globe Mining District.
2. The type of corner and location monuments used are wood 2"x2"x48" posts and metal tags with location information written thereon.
3. The bearings and distances in degrees and feet between claim corners are as depicted on the above map.

When recorded return to:

King-Fisher Land Company
17505 N 79th Ave Ste 216
Glendale, AZ 85308

LOCATION NOTICE FOR LODE MINING CLAIM

NOTICE IS HEREBY GIVEN that the HOOK 394

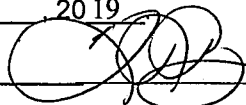
_____ lode mining claim has been located
by King-Fisher Land Company whose current mailing
address is 17505 N 79th Ave Ste 216
Glendale, AZ 85308

RECEIVED
M AZ STATE OFFICE
2019 JUN 11 A 11:45
PHOENIX, ARIZONA

The general course of this claim is East/West and it is situated in Gila
County, Arizona. This claim is 1028 feet in length and 600 feet in width. This claim runs
from the location monument on which this location notice is posted approximately 1018 feet in a
easterly direction to the east end line and 10 feet in a westerly direction to the
west end line. This claim is marked by six monuments, one at each corner and one at the center of each
end line of the claim.

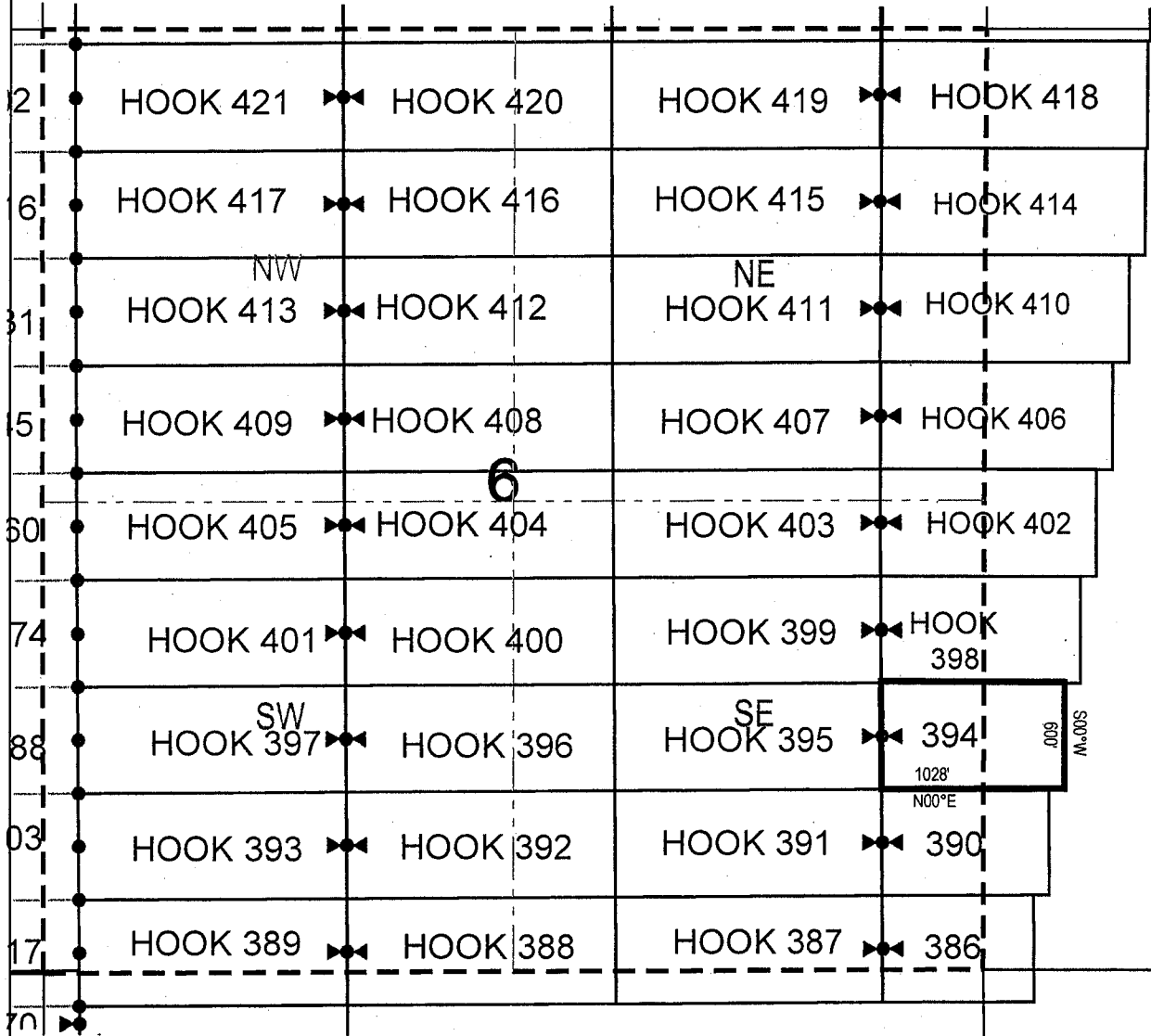
The location monument on which this notice is posted is situated within Section 6, Township 1
North, Range 16 East, Gila Salt River Base and Meridian, Arizona and this claim encompasses portions
of the following quarter section (s), section (s), Township (s) and Range (s) NE 1/4 of the SE 1/4 and SE 1/4 of
the SE 1/4 of Section 6, and SW 1/4 of the SW 1/4 and NW 1/4 of the SW 1/4 of Section 5, Township 1 North,
Range 16 East, Gila & Salt River Base and Meridian, Gila County, Arizona, Globe Mining District.

The locality of this claim with reference to some natural object or permanent monument and additional information
(if any) concerning its locality are as follows: 1659 feet north and 458 feet east from the northeast corner of
Section 7, Township 1 North, Range 16 East, to the northeast corner of said claim.

DATED AND POSTED on the ground this 20th day of March 2019
LOCATOR (s) King-Fisher Land Company AGENT: T. Robert Breen / 
17505 N 79th Ave Ste 216
Glendale, AZ 85308

AMC455122

LODE CLAIM LOCATION MAP



● Corner Posts ▲ Location Monuments Scale: 1"=1000'



1. The above map depicts the **HOOK 394** Lode Claim, which is located in the NE 1/4 of the SE 1/4 and SE 1/4 of the SE 1/4 of Section 6, and SW 1/4 of the SW 1/4 and NW 1/4 of the SW 1/4 of Section 5, Township 1 North, Range 16 East, Gila & Salt River Base and Meridian, Gila County, Arizona, Globe Mining District.
2. The type of corner and location monuments used are wood 2"x2"x48" posts and metal tags with location information written thereon.
3. The bearings and distances in degrees and feet between claim corners are as depicted on the above map.

When recorded return to:
 King-Fisher Land Company
 17505 N 79th Ave Ste 216
 Glendale, AZ 85308

LOCATION NOTICE FOR LODE MINING CLAIM


NOTICE IS HEREBY GIVEN that the HOOK 395
 _____ lode mining claim has been located
 by King-Fisher Land Company whose current mailing
 address is 17505 N 79th Ave Ste 216
Glendale, AZ 85308

RECEIVED
 CLM AZ STATE OFFICE
 2019 JUN 11 A 11:45
 PHOENIX, ARIZONA

The general course of this claim is East/West and it is situated in Gila
 County, Arizona. This claim is 1500 feet in length and 600 feet in width. This claim runs
 from the location monument on which this location notice is posted approximately 10 feet in a
easterly direction to the east end line and 1490 feet in a westerly direction to the
west end line. This claim is marked by six monuments, one at each corner and one at the center of each
 end line of the claim.

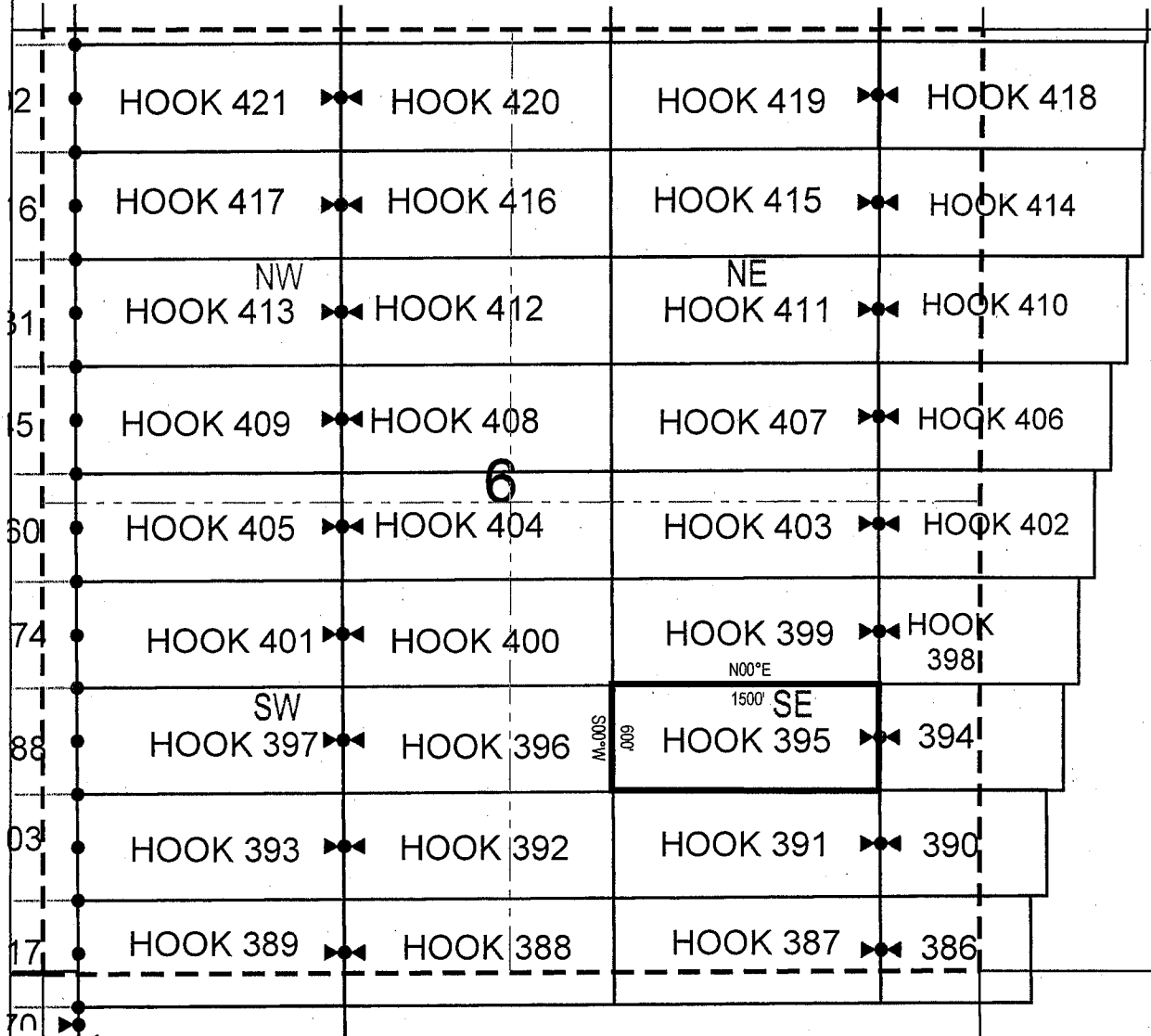
The location monument on which this notice is posted is situated within Section 6, Township 1
North, Range 16 East, Gila Salt River Base and Meridian, Arizona and this claim encompasses portions
 of the following quarter section (s), section (s), Township (s) and Range (s) NE 1/4 of the SE 1/4, NW 1/4 of
the SE 1/4, SW 1/4 of the SE 1/4 and SE 1/4 of the SE 1/4 of Section 6, Township 1 North, Range 16 East,
Gila & Salt River Base and Meridian, Gila County, Arizona, Globe Mining District.

The locality of this claim with reference to some natural object or permanent monument and additional information
 (if any) concerning its locality are as follows: 1650 feet north and 571 feet west from the northeast corner of
Section 7, Township 1 North, Range 16 East, to the northeast corner of said claim.

DATED AND POSTED on the ground this 20th day of March, 2019
 LOCATOR (s) King-Fisher Land Company AGENT: T. Robert Breen / 
17505 N 79th Ave Ste 216
Glendale, AZ 85308

AMC455123

LODE CLAIM LOCATION MAP



● Corner Posts ▲ Location Monuments Scale: 1"=1000'



1. The above map depicts the **HOOK 395** Lode Claim, which is located in the NE 1/4 of the SE 1/4, NW 1/4 of the SE 1/4, SW 1/4 of the SE 1/4 and SE 1/4 of the SE 1/4 of Section 6, Township 1 North, Range 16 East, Gila & Salt River Base and Meridian, Gila County, Arizona, Globe Mining District.
2. The type of corner and location monuments used are wood 2"x2"x48" posts and metal tags with location information written thereon.
3. The bearings and distances in degrees and feet between claim corners are as depicted on the above map.

When recorded return to:
King-Fisher Land Company
17505 N 79th Ave Ste 216
Glendale, AZ 85308

LOCATION NOTICE FOR LODE MINING CLAIM

NOTICE IS HEREBY GIVEN that the HOOK 396
_____ lode mining claim has been located
by King-Fisher Land Company whose current mailing
address is 17505 N 79th Ave Ste 216
Glendale, AZ 85308

RECEIVED
M 17 STATE OFFICE
2019 JUN 11 A 11:45
PHOENIX, ARIZONA


The general course of this claim is East/West and it is situated in Gila
County, Arizona. This claim is 1500 feet in length and 600 feet in width. This claim runs
from the location monument on which this location notice is posted approximately 1490 feet in a
easterly direction to the east end line and 10 feet in a westerly direction to the
west end line. This claim is marked by six monuments, one at each corner and one at the center of each
end line of the claim.

The location monument on which this notice is posted is situated within Section 6, Township 1
North, Range 16 East, Gila Salt River Base and Meridian, Arizona and this claim encompasses portions
of the following quarter section (s), section (s), Township (s) and Range (s) NE 1/4 of the SW 1/4, SE 1/4 of
the SW 1/4, SW 1/4 of the SE 1/4 and NW 1/4 of the SE 1/4 of Section 6, Township 1 North, Range 16 East,
Gila & Salt River Base and Meridian, Gila County, Arizona, Globe Mining District.

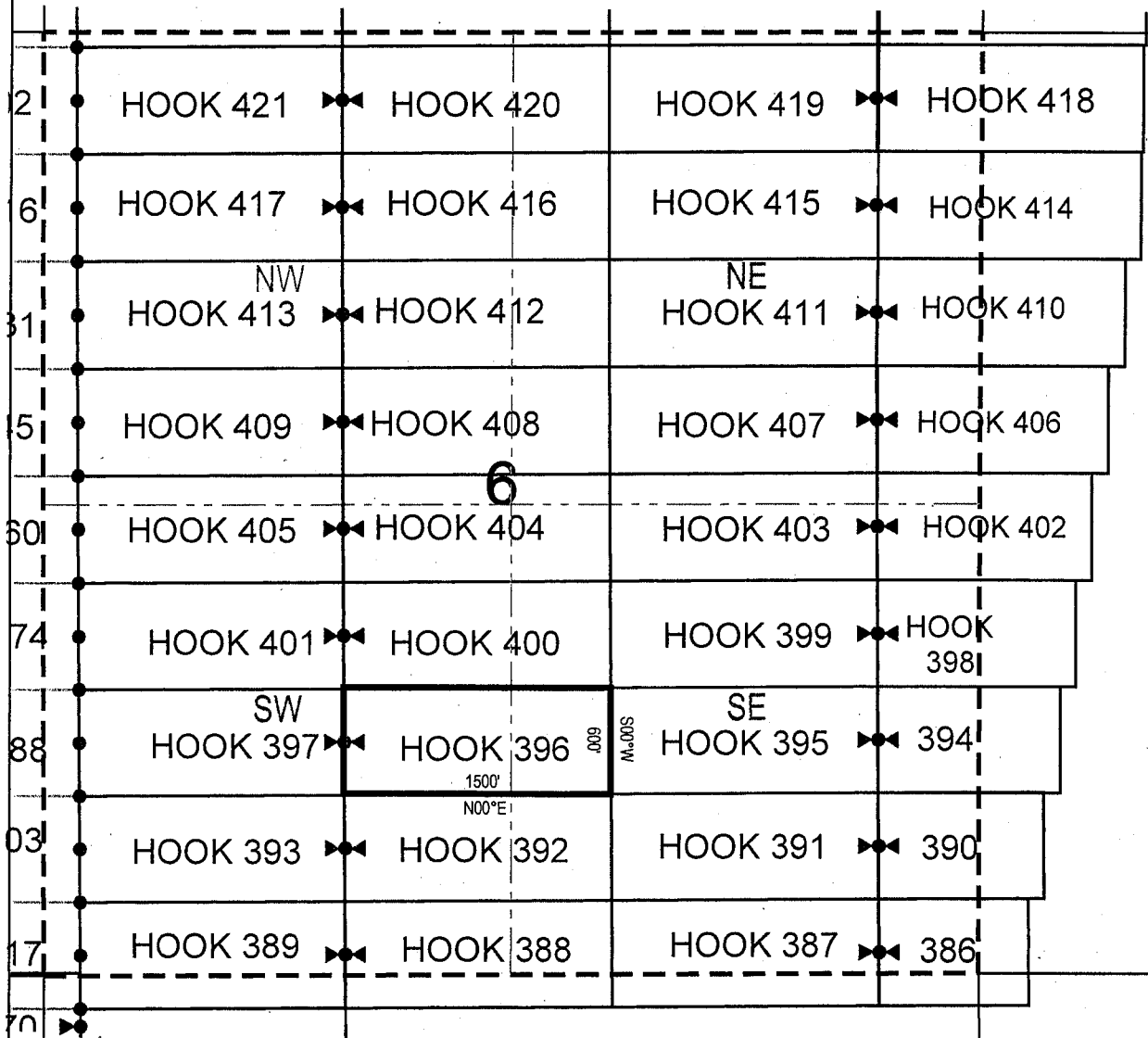
ANC455124

The locality of this claim with reference to some natural object or permanent monument and additional information
(if any) concerning its locality are as follows: 1641 feet north and 2069 feet west from the northeast corner of
Section 7, Township 1 North, Range 16 East, to the northeast corner of said claim.

DATED AND POSTED on the ground this 20th day of March, 2019

LOCATOR (s) King-Fisher Land Company AGENT: T. Robert Breen 
17505 N 79th Ave Ste 216
Glendale, AZ 85308

LODE CLAIM LOCATION MAP



● Corner Posts ▲ Location Monuments Scale: 1"=1000'



1. The above map depicts the **HOOK 396** Lode Claim, which is located in the NE 1/4 of the SW 1/4, SE 1/4 of the SW 1/4, SW 1/4 of the SE 1/4 and NW 1/4 of the SE 1/4 of Section 6, Township 1 North, Range 16 East, Gila & Salt River Base and Meridian, Gila County, Arizona, Globe Mining District.
2. The type of corner and location monuments used are wood 2"x2"x48" posts and metal tags with location information written thereon.
3. The bearings and distances in degrees and feet between claim corners are as depicted on the above map.

When recorded return to:
 King-Fisher Land Company
 17505 N 79th Ave Ste 216
 Glendale, AZ 85308


LOCATION NOTICE FOR LODE MINING CLAIM
 NOTICE IS HEREBY GIVEN that the HOOK 397
 _____ lode mining claim has been located
 by King-Fisher Land Company whose current mailing
 address is 17505 N 79th Ave Ste 216
Glendale, AZ 85308

RECEIVED
 THE ARIZONA STATE OFFICE
 2019 JUN 11 A 11:45
 PHOENIX, ARIZONA

The general course of this claim is East/West and it is situated in Gila
 County, Arizona. This claim is 1500 feet in length and 600 feet in width. This claim runs
 from the location monument on which this location notice is posted approximately 10 feet in a
easterly direction to the east end line and 1490 feet in a westerly direction to the
west end line. This claim is marked by six monuments, one at each corner and one at the center of each
 end line of the claim.

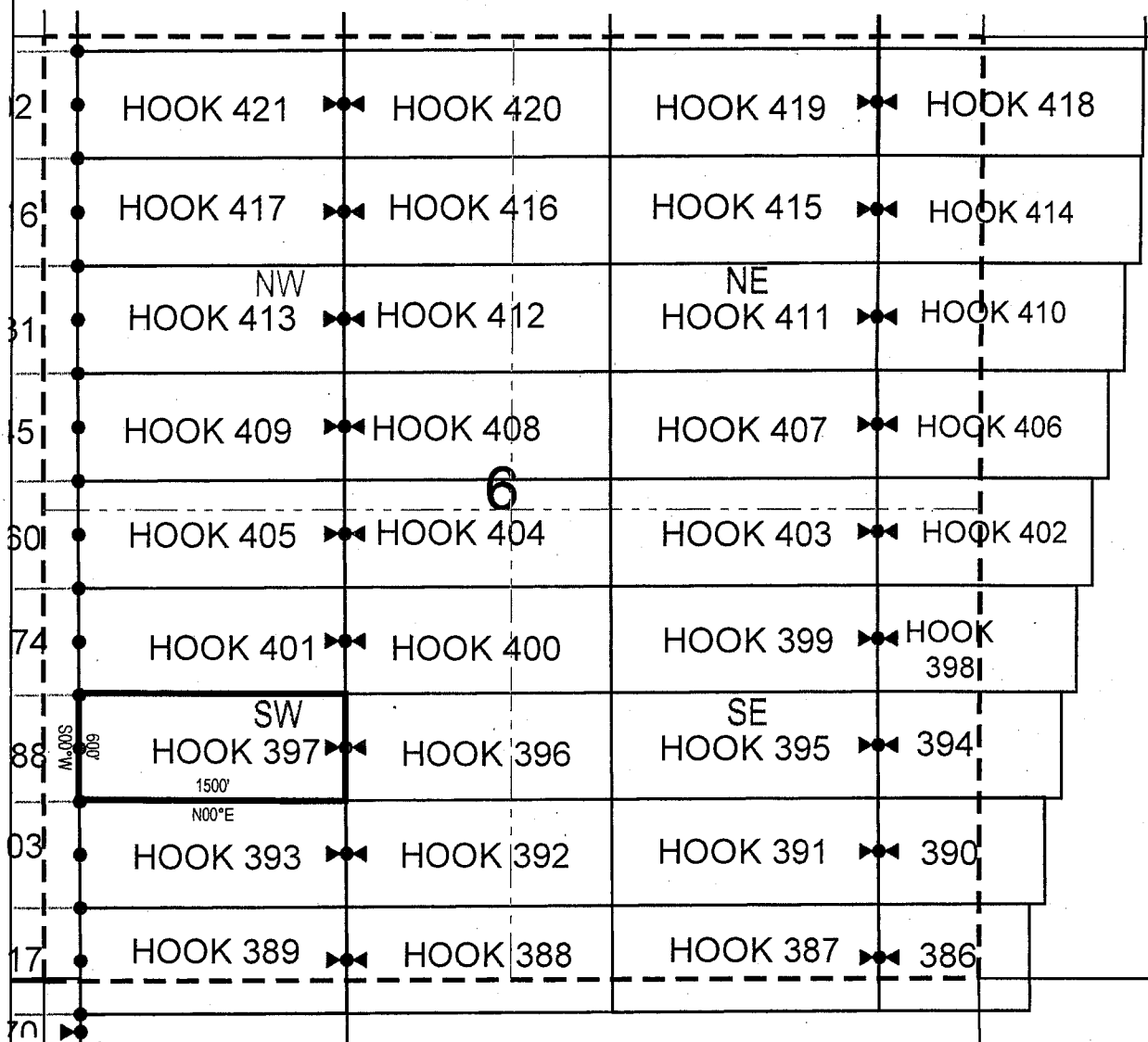
The location monument on which this notice is posted is situated within Section 6, Township 1
North, Range 16 East, Gila Salt River Base and Meridian, Arizona and this claim encompasses portions
 of the following quarter section (s), section (s), Township (s) and Range (s) NE 1/4 of the SW 1/4, NW 1/4 of
the SW 1/4, SW 1/4 of the SW 1/4 and SE 1/4 of the SW 1/4 of Section 6, Township 1 North, Range 16 East,
Gila & Salt River Base and Meridian, Gila County, Arizona, Globe Mining District.

The locality of this claim with reference to some natural object or permanent monument and additional information
 (if any) concerning its locality are as follows: 1632 feet north and 3569 feet west from the northeast corner of
Section 7, Township 1 North, Range 16 East, to the northeast corner of said claim.

DATED AND POSTED on the ground this 20th day of March 2019
 LOCATOR (s) King-Fisher Land Company AGENT: T. Robert Breen / 
17505 N 79th Ave Ste 216
Glendale, AZ 85308

AMC 455125

LODE CLAIM LOCATION MAP



● Corner Posts ▲ Location Monuments Scale: 1"=1000'



1. The above map depicts the **HOOK 397** Lode Claim, which is located in the NE 1/4 of the SW 1/4, NW 1/4 of the SW 1/4, SW 1/4 of the SW 1/4 and SE 1/4 of the SW 1/4 of Section 6, Township 1 North, Range 16 East, Gila & Salt River Base and Meridian, Gila County, Arizona, Globe Mining District.
2. The type of corner and location monuments used are wood 2"x2"x48" posts and metal tags with location information written thereon.
3. The bearings and distances in degrees and feet between claim corners are as depicted on the above map.

When recorded return to:
King-Fisher Land Company
17505 N 79th Ave Ste 216
Glendale, AZ 85308

LOCATION NOTICE FOR LODE MINING CLAIM


NOTICE IS HEREBY GIVEN that the HOOK 398
_____ lode mining claim has been located
by King-Fisher Land Company whose current mailing
address is 17505 N 79th Ave Ste 216
Glendale, AZ 85308

RECEIVED
ARIZONA STATE OFFICE
2019 JUN 11 A 11:46a
PHOENIX, ARIZONA

The general course of this claim is East/West and it is situated in Gila
County, Arizona. This claim is 1117 feet in length and 600 feet in width. This claim runs
from the location monument on which this location notice is posted approximately 1107 feet in a
easterly direction to the east end line and 10 feet in a westerly direction to the
west end line. This claim is marked by six monuments, one at each corner and one at the center of each
end line of the claim.

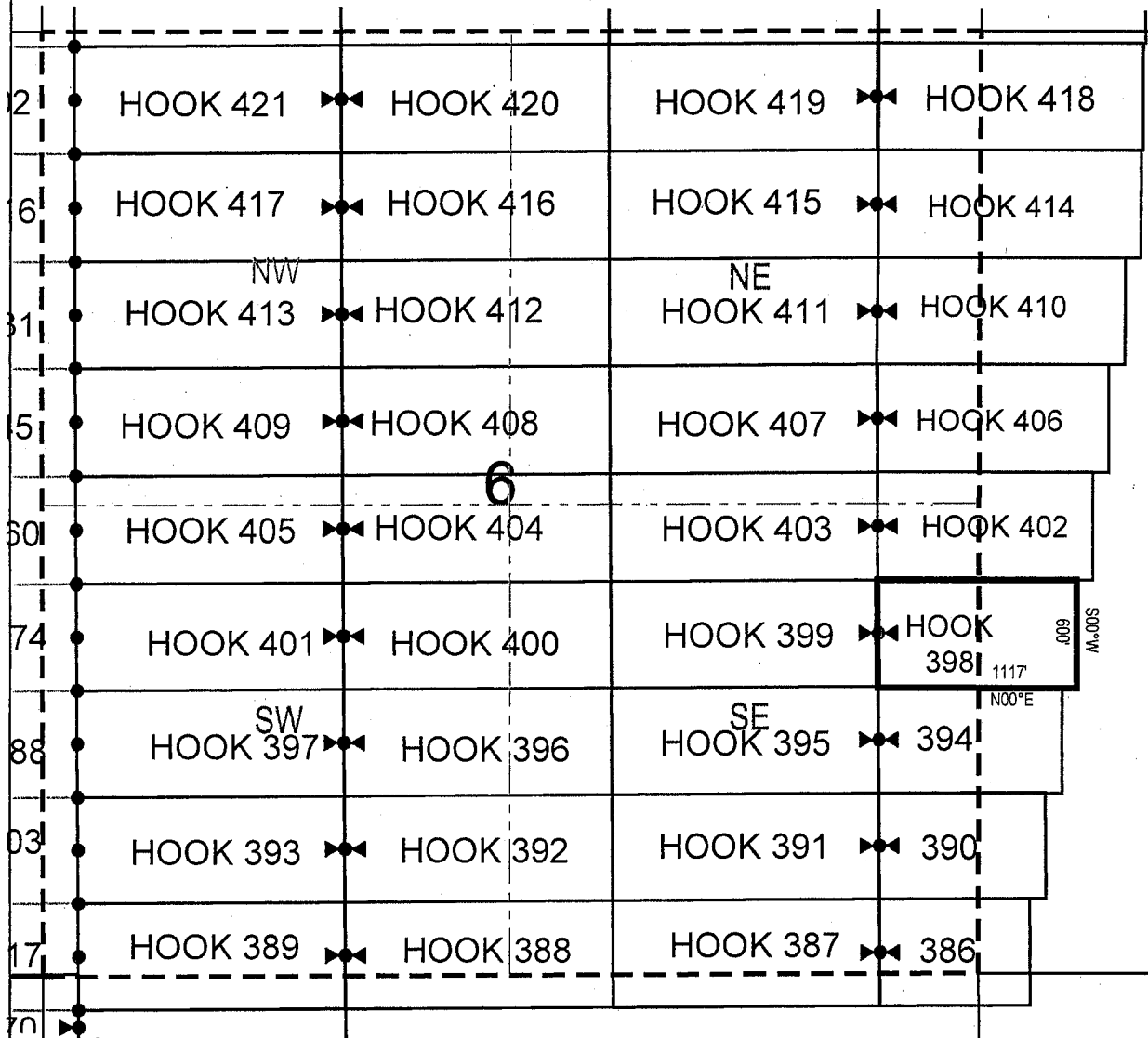
The location monument on which this notice is posted is situated within Section 6, Township 1
North, Range 16 East, Gila Salt River Base and Meridian, Arizona and this claim encompasses portions
of the following quarter section (s), section (s), Township (s) and Range (s) NE 1/4 of the SE 1/4 of Section 6,
and NW 1/4 of the SW 1/4 of Section 5, Township 1 North, Range 16 East, Gila & Salt River Base and
Meridian, Gila County, Arizona, Globe Mining District.

The locality of this claim with reference to some natural object or permanent monument and additional information
(if any) concerning its locality are as follows: 2251 feet north and 544 feet east from the northeast corner of
Section 7, Township 1 North, Range 16 East, to the northeast corner of said claim.

DATED AND POSTED on the ground this 20th day of March, 2019
LOCATOR (s) King-Fisher Land Company AGENT: T. Robert Breen / 
17505 N 79th Ave Ste 216
Glendale, AZ 85308

AMC455126

LODE CLAIM LOCATION MAP



● Corner Posts ▲ Location Monuments Scale: 1"=1000'



1. The above map depicts the **HOOK 398** Lode Claim, which is located in the NE 1/4 of the SE 1/4 of Section 6, and NW 1/4 of the SW 1/4 of Section 5, Township 1 North, Range 16 East, Gila County, Arizona, Globe Mining District.
2. The type of corner and location monuments used are wood 2"x2"x48" posts and metal tags with location information written thereon.
3. The bearings and distances in degrees and feet between claim corners are as depicted on the above map.

When recorded return to:
King-Fisher Land Company
17505 N 79th Ave Ste 216
Glendale, AZ 85308

LOCATION NOTICE FOR LODE MINING CLAIM

NOTICE IS HEREBY GIVEN that the HOOK 399
_____ lode mining claim has been located
by King-Fisher Land Company whose current mailing
address is 17505 N 79th Ave Ste 216
Glendale, AZ 85308

RECEIVED
M ARIZONA STATE OFFICE
2019 JUN 11 A 11:46
PHOENIX, ARIZONA

The general course of this claim is East/West and it is situated in Gila
County, Arizona. This claim is 1500 feet in length and 600 feet in width. This claim runs
from the location monument on which this location notice is posted approximately 10 feet in a
easterly direction to the east end line and 1490 feet in a westerly direction to the
west end line. This claim is marked by six monuments, one at each corner and one at the center of each
end line of the claim.

The location monument on which this notice is posted is situated within Section 6, Township 1
North, Range 16 East, Gila Salt River Base and Meridian, Arizona and this claim encompasses portions
of the following quarter section (s), section (s), Township (s) and Range (s) NE 1/4 of the SE 1/4 and NW 1/4
of the SE 1/4 of Section 6, Township 1 North, Range 16 East, Gila & Salt River Base and Meridian, Gila
County, Arizona, Globe Mining District.

The locality of this claim with reference to some natural object or permanent monument and additional information
(if any) concerning its locality are as follows: 2250 feet north and 574 feet west from the northeast corner of
Section 7, Township 1 North, Range 16 East, to the northeast corner of said claim.

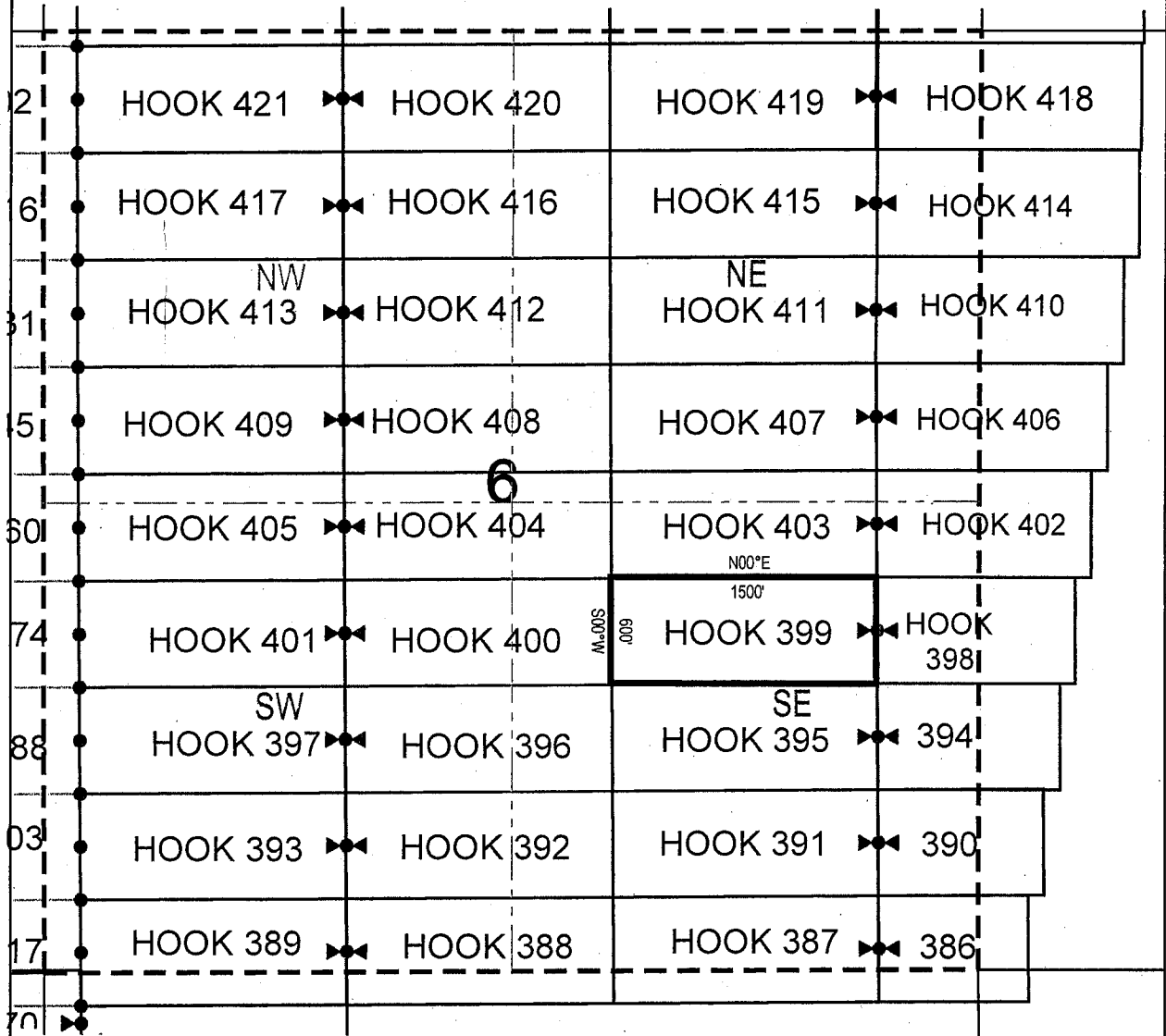
DATED AND POSTED on the ground this 20th day of March 2019

LOCATOR (s) King-Fisher Land Company AGENT: T. Robert Breen /
17505 N 79th Ave Ste 216
Glendale, AZ 85308



AMC455127

LODE CLAIM LOCATION MAP



● Corner Posts ▲ Location Monuments Scale: 1"=1000'



1. The above map depicts the **HOOK 399** Lode Claim, which is located in the NE 1/4 of the SE 1/4 and NW 1/4 of the SE 1/4 of Section 6, Township 1 North, Range 16 East, Gila & Salt River Base and Meridian, Gila County, Arizona, Globe Mining District.
2. The type of corner and location monuments used are wood 2"x2"x48" posts and metal tags with location information written thereon.
3. The bearings and distances in degrees and feet between claim corners are as depicted on the above map.

When recorded return to:
King-Fisher Land Company
17505 N 79th Ave Ste 216
Glendale, AZ 85308

LOCATION NOTICE FOR LODE MINING CLAIM

NOTICE IS HEREBY GIVEN that the HOOK 400
_____ lode mining claim has been located
by King-Fisher Land Company whose current mailing
address is 17505 N 79th Ave Ste 216
Glendale, AZ 85308

RECEIVED
M M AZ STATE OFFICE
2019 JUN 11 A 11:46
PHOENIX, ARIZONA

The general course of this claim is East/West and it is situated in Gila
County, Arizona. This claim is 1500 feet in length and 600 feet in width. This claim runs
from the location monument on which this location notice is posted approximately 1490 feet in a
easterly direction to the east end line and 10 feet in a westerly direction to the
west end line. This claim is marked by six monuments, one at each corner and one at the center of each
end line of the claim.

The location monument on which this notice is posted is situated within Section 6, Township 1
North, Range 16 East, Gila Salt River Base and Meridian, Arizona and this claim encompasses portions
of the following quarter section (s), section (s), Township (s) and Range (s) NE 1/4 of the SW 1/4 and NW 1/4
of the SE 1/4 of Section 6, Township 1 North, Range 16 East, Gila & Salt River Base and Meridian, Gila
County, Arizona, Globe Mining District.

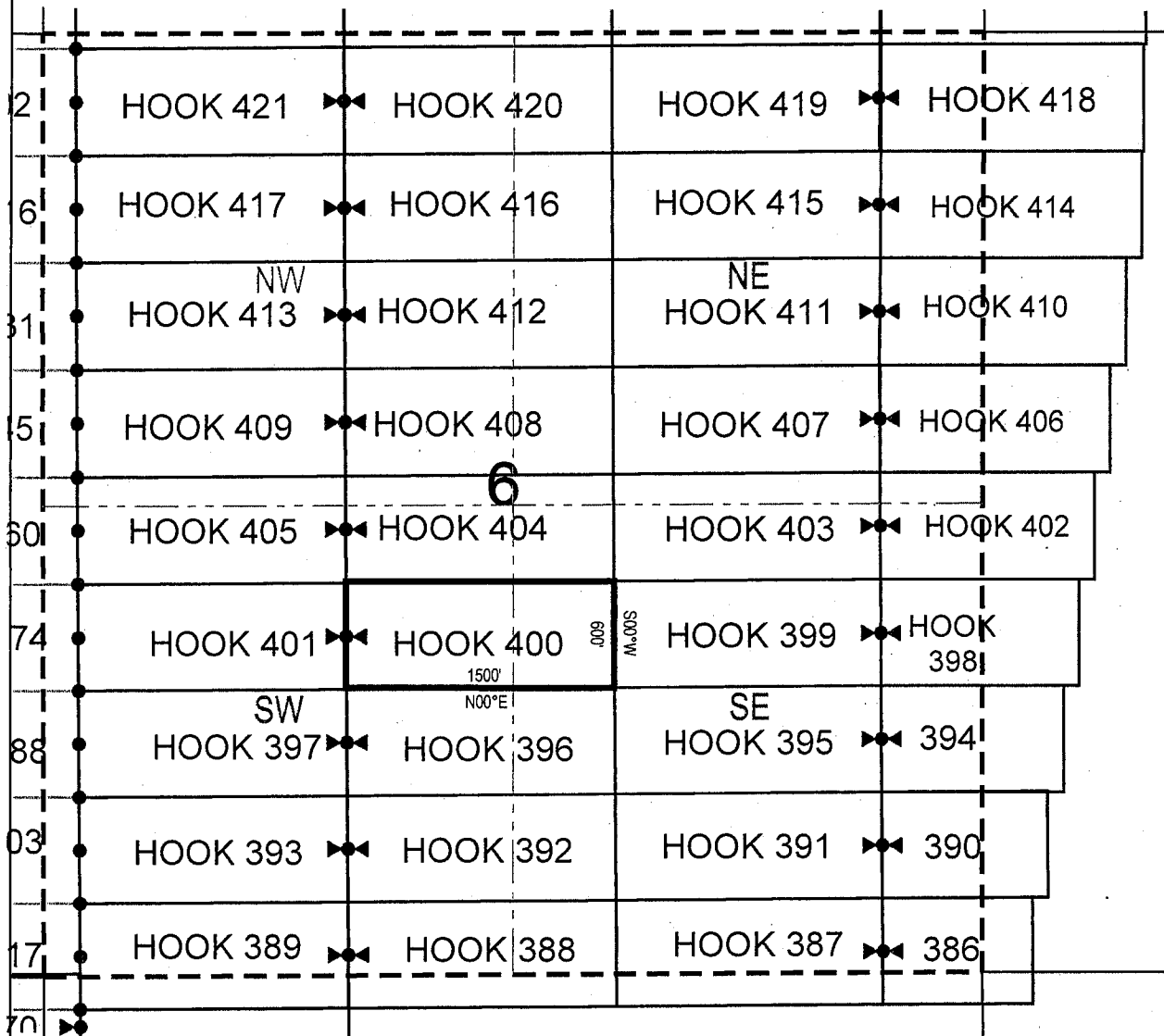
The locality of this claim with reference to some natural object or permanent monument and additional information
(if any) concerning its locality are as follows: 2241 feet north and 2072 feet west from the northeast corner of
Section 7, Township 1 North, Range 16 East, to the northeast corner of said claim.

DATED AND POSTED on the ground this 20th day of March, 2019.

LOCATOR (s) King-Fisher Land Company AGENT: T. Robert Breen
17505 N 79th Ave Ste 216
Glendale, AZ 85308

AMC455128

LODE CLAIM LOCATION MAP

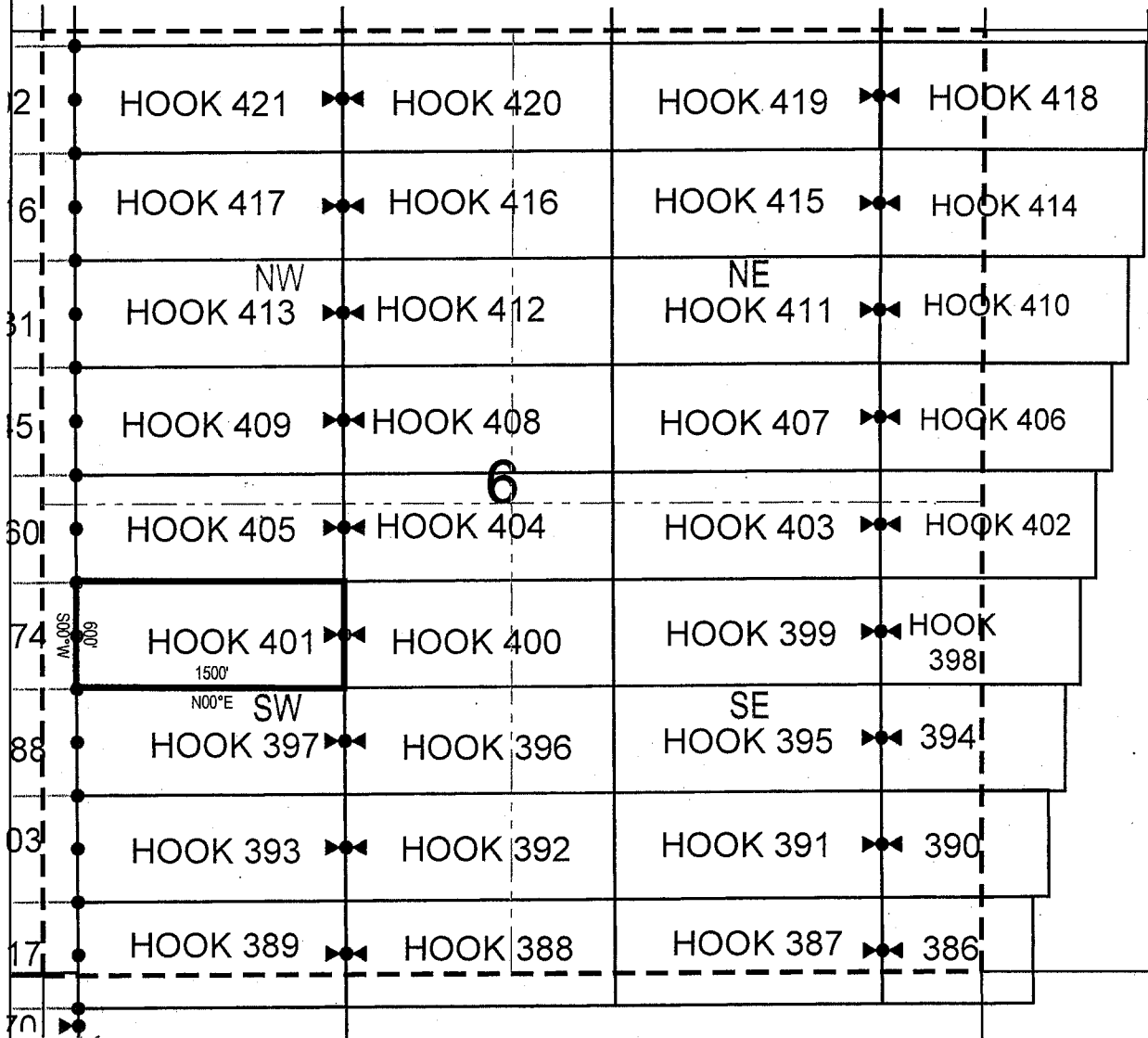


● Corner Posts ▲ Location Monuments Scale: 1"=1000'



1. The above map depicts the **HOOK 400** Lode Claim, which is located in the NE 1/4 of the SW 1/4 and NW 1/4 of the SE 1/4 of Section 6, Township 1 North, Range 16 East, Gila & Salt River Base and Meridian, Gila County, Arizona, Globe Mining District.
2. The type of corner and location monuments used are wood 2"x2"x48" posts and metal tags with location information written thereon.
3. The bearings and distances in degrees and feet between claim corners are as depicted on the above map.

LODE CLAIM LOCATION MAP



● Corner Posts ▲ Location Monuments Scale: 1"=1000'



1. The above map depicts the **HOOK 401** Lode Claim, which is located in the NE 1/4 of the SW 1/4 and NW 1/4 of the SW 1/4 of Section 6, Township 1 North, Range 16 East, Gila & Salt River Base and Meridian, Gila County, Arizona, Globe Mining District.
2. The type of corner and location monuments used are wood 2"x2"x48" posts and metal tags with location information written thereon.
3. The bearings and distances in degrees and feet between claim corners are as depicted on the above map.

When recorded return to:
King-Fisher Land Company
17505 N 79th Ave Ste 216
Glendale, AZ 85308

LOCATION NOTICE FOR LODE MINING CLAIM


NOTICE IS HEREBY GIVEN that the HOOK 402
_____ lode mining claim has been located
by King-Fisher Land Company whose current mailing
address is 17505 N 79th Ave Ste 216
Glendale, AZ 85308

RECEIVED
MAY STATE OFFICE
2019 JUN 11 A 11:46
PHOENIX, ARIZONA

The general course of this claim is East/West and it is situated in Gila
County, Arizona. This claim is 1205 feet in length and 600 feet in width. This claim runs
from the location monument on which this location notice is posted approximately 1195 feet in a
easterly direction to the east end line and 10 feet in a westerly direction to the
west end line. This claim is marked by six monuments, one at each corner and one at the center of each
end line of the claim.

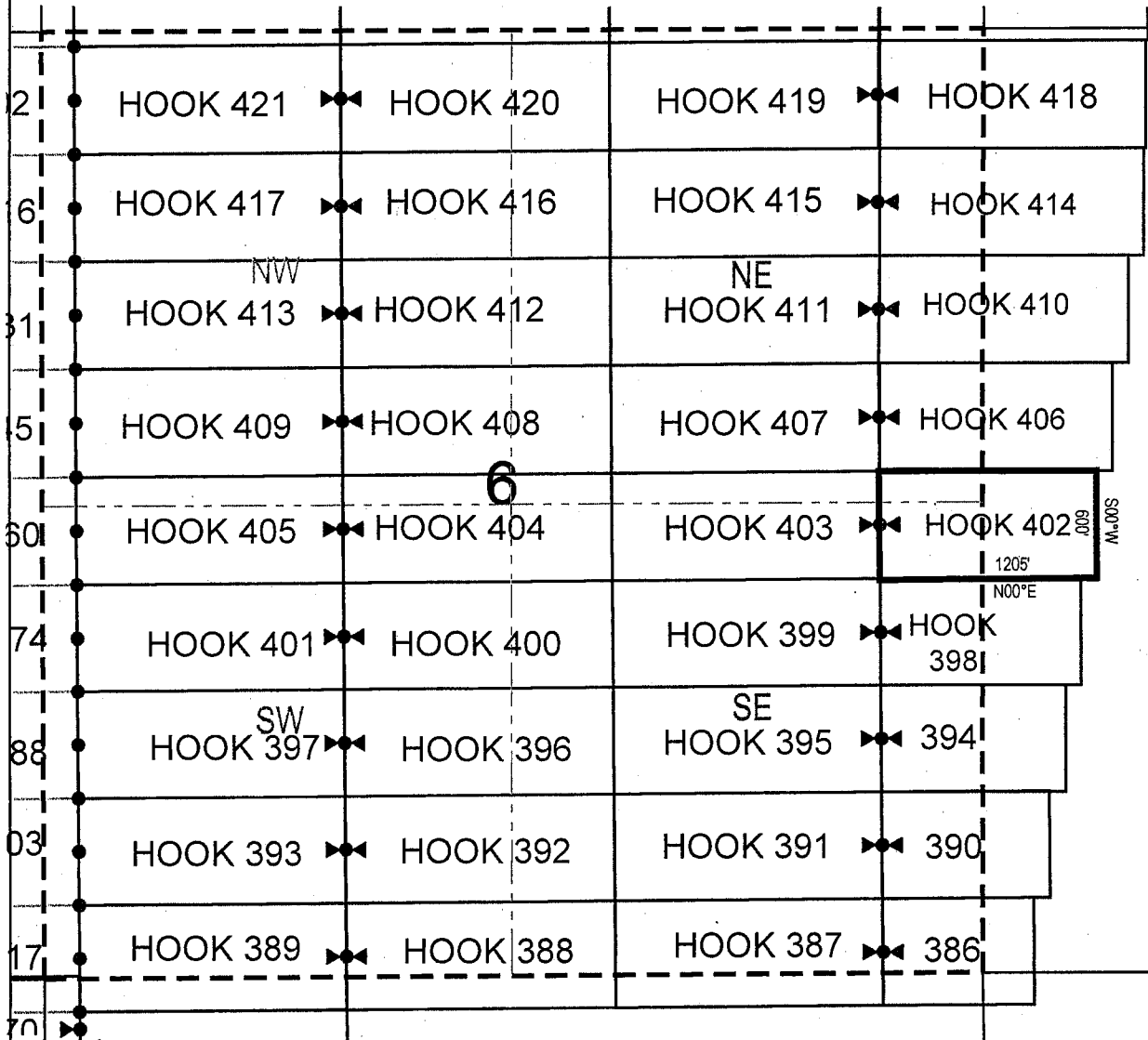
The location monument on which this notice is posted is situated within Section 6, Township 1
North, Range 16 East, Gila Salt River Base and Meridian, Arizona and this claim encompasses portions
of the following quarter section (s), section (s), Township (s) and Range (s) NE 1/4 of the SE 1/4 and SE 1/4 of
the NE 1/4 of Section 6, and NW 1/4 of the SW 1/4 and SW 1/4 of the NW 1/4 of Section 5, Township 1
North, Range 16 East, Gila & Salt River Base and Meridian, Gila County, Arizona, Globe Mining District.

The locality of this claim with reference to some natural object or permanent monument and additional information
(if any) concerning its locality are as follows: 2850 feet north and 631 feet east from the northeast corner of
Section 7, Township 1 North, Range 16 East, to the northeast corner of said claim.

DATED AND POSTED on the ground this 20th day of March, 2019
LOCATOR (s) King-Fisher Land Company AGENT: T. Robert Breen / 
17505 N 79th Ave Ste 216
Glendale, AZ 85308

AMC455130

LODE CLAIM LOCATION MAP



● Corner Posts ▲ Location Monuments Scale: 1"=1000'



1. The above map depicts the **HOOK 402** Lode Claim, which is located in the NE 1/4 of the SE 1/4 and SE 1/4 of the NE 1/4 of Section 6, and NW 1/4 of the SW 1/4 and SW 1/4 of the NW 1/4 of Section 5, Township 1 North, Range 16 East, Gila County, Arizona, Globe Mining District.
2. The type of corner and location monuments used are wood 2"x2"x48" posts and metal tags with location information written thereon.
3. The bearings and distances in degrees and feet between claim corners are as depicted on the above map.

When recorded return to:
 King-Fisher Land Company
 17505 N 79th Ave Ste 216
 Glendale, AZ 85308

LOCATION NOTICE FOR LODE MINING CLAIM


NOTICE IS HEREBY GIVEN that the HOOK 403
 _____ lode mining claim has been located
 by King-Fisher Land Company whose current mailing
 address is 17505 N 79th Ave Ste 216
Glendale, AZ 85308

RECEIVED
 STATE OFFICE
 2019 JUN 11 A 11:46
 PHOENIX, ARIZONA

The general course of this claim is East/West and it is situated in Gila
 County, Arizona. This claim is 1500 feet in length and 600 feet in width. This claim runs
 from the location monument on which this location notice is posted approximately 10 feet in a
easterly direction to the east end line and 1490 feet in a westerly direction to the
west end line. This claim is marked by six monuments, one at each corner and one at the center of each
 end line of the claim.

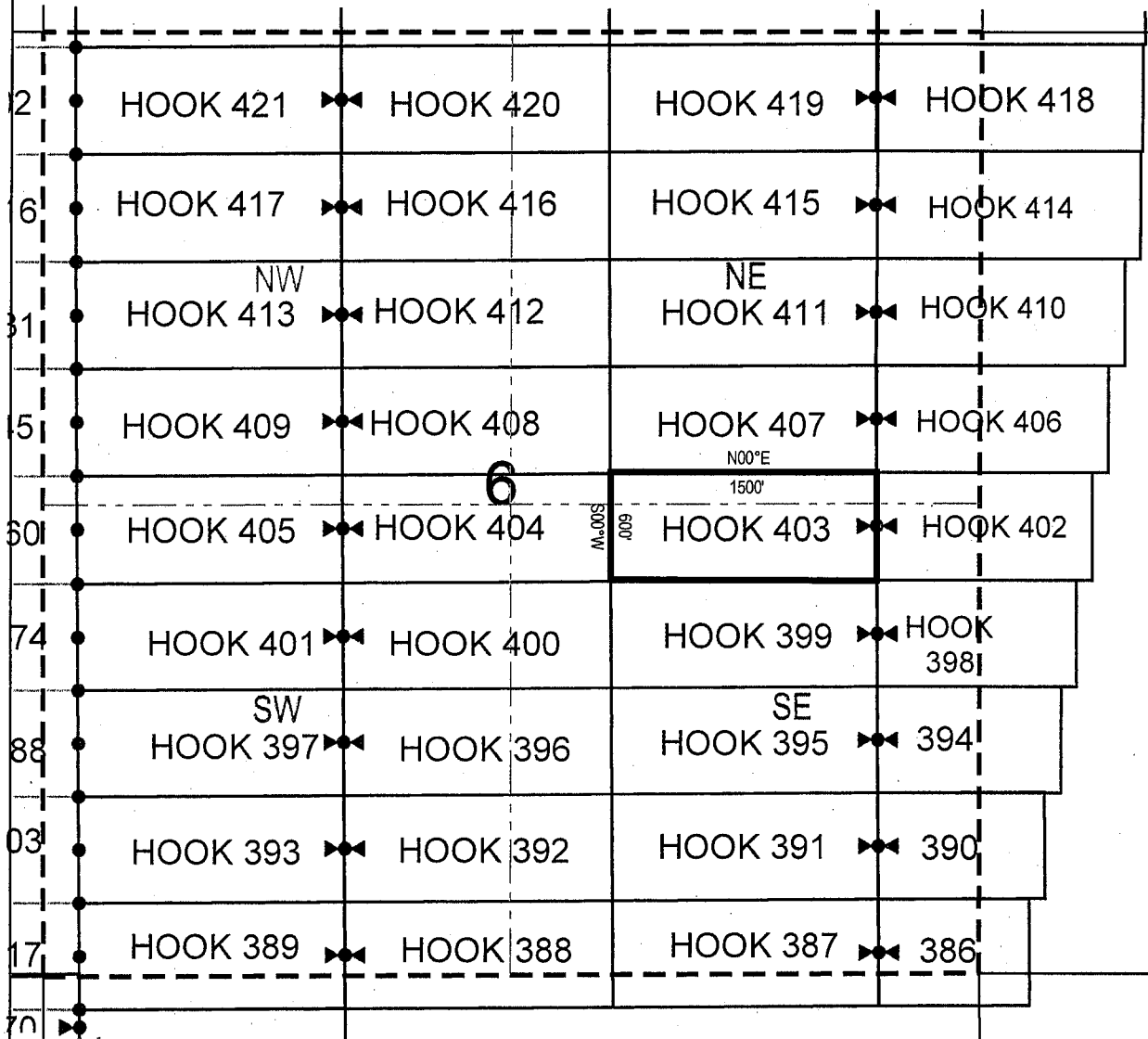
The location monument on which this notice is posted is situated within Section 6, Township 1
North, Range 16 East, Gila Salt River Base and Meridian, Arizona and this claim encompasses portions
 of the following quarter section (s), section (s), Township (s) and Range (s) NE 1/4 of the SE 1/4, SE 1/4 of the
NE 1/4, SW 1/4 of the NE 1/4 and NW 1/4 of the SE 1/4 of Section 6, Township 1 North, Range 16 East, Gila
& Salt River Base and Meridian, Gila County, Arizona, Globe Mining District.

The locality of this claim with reference to some natural object or permanent monument and additional information
 (if any) concerning its locality are as follows: 2850 feet north and 576 feet west from the northeast corner of
Section 7, Township 1 North, Range 16 East, to the northeast corner of said claim.

DATED AND POSTED on the ground this 20th day of March, 2019
 LOCATOR (s) King-Fisher Land Company AGENT: T. Robert Breen / 
17505 N 79th Ave Ste 216
Glendale, AZ 85308

AMC455131

LODE CLAIM LOCATION MAP



● Corner Posts ▲ Location Monuments Scale: 1"=1000'



1. The above map depicts the **HOOK 403** Lode Claim, which is located in the NE 1/4 of the SE 1/4, SE 1/4 of the NE 1/4, SW 1/4 of the NE 1/4 and NW 1/4 of the SE 1/4 of Section 6, Township 1 North, Range 16 East, Gila & Salt River Base and Meridian, Gila County, Arizona, Globe Mining District.
2. The type of corner and location monuments used are wood 2"x2"x48" posts and metal tags with location information written thereon.
3. The bearings and distances in degrees and feet between claim corners are as depicted on the above map.

When recorded return to:
 King-Fisher Land Company
 17505 N 79th Ave Ste 216
 Glendale, AZ 85308

LOCATION NOTICE FOR LODE MINING CLAIM


NOTICE IS HEREBY GIVEN that the HOOK 404
 _____ lode mining claim has been located
 by King-Fisher Land Company whose current mailing
 address is 17505 N 79th Ave Ste 216
Glendale, AZ 85308

RECEIVED
 M A Z STATE OFFICE
 2019 JUN 11 A 11:46
 PHOENIX, ARIZONA

The general course of this claim is East/West and it is situated in Gila
 County, Arizona. This claim is 1500 feet in length and 600 feet in width. This claim runs
 from the location monument on which this location notice is posted approximately 1490 feet in a
easterly direction to the east end line and 10 feet in a westerly direction to the
west end line. This claim is marked by six monuments, one at each corner and one at the center of each
 end line of the claim.

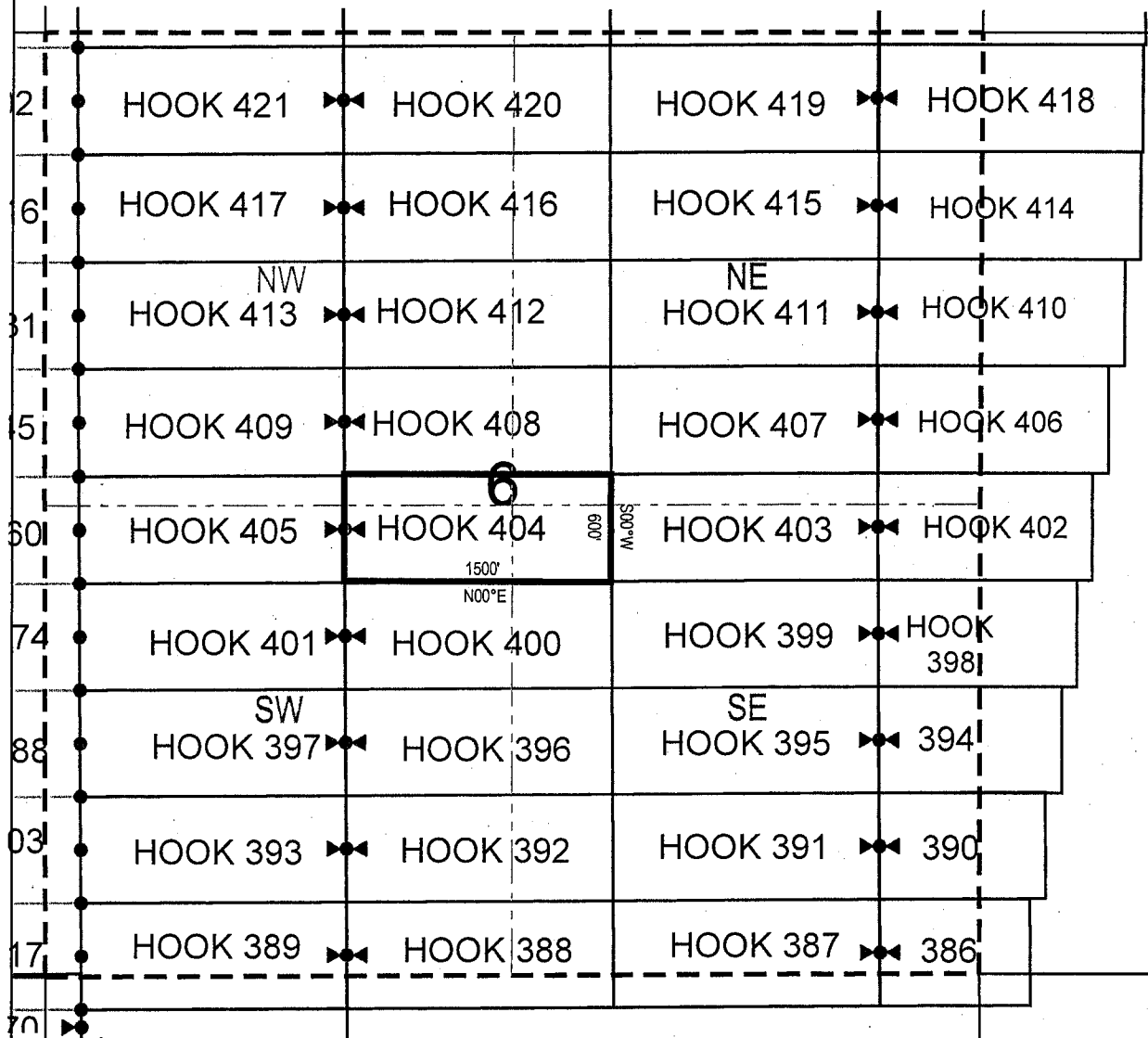
The location monument on which this notice is posted is situated within Section 6, Township 1
North, Range 16 East, Gila Salt River Base and Meridian, Arizona and this claim encompasses portions
 of the following quarter section (s), section (s), Township (s) and Range (s) NE 1/4 of the SW 1/4, NW 1/4 of
the SE 1/4, SW 1/4 of the NE 1/4 and SE 1/4 of the NW 1/4 of Section 6, Township 1 North, Range 16 East,
Gila & Salt River Base and Meridian, Gila County, Arizona, Globe Mining District.

The locality of this claim with reference to some natural object or permanent monument and additional information
 (if any) concerning its locality are as follows: 2841 feet north and 2076 feet west from the northeast corner of
Section 7, Township 1 North, Range 16 East, to the northeast corner of said claim.

DATED AND POSTED on the ground this 19th day of March, 2019
 LOCATOR (s) King-Fisher Land Company AGENT: T. Robert Breen / 
17505 N 79th Ave Ste 216
Glendale, AZ 85308

AMC455132

LODE CLAIM LOCATION MAP



● Corner Posts ▲ Location Monuments Scale: 1"=1000'



1. The above map depicts the **HOOK 404** Lode Claim, which is located in the NE 1/4 of the SW 1/4, NW 1/4 of the SE 1/4, SW 1/4 of the NE 1/4 and SE 1/4 of the NW 1/4 of Section 6, Township 1 North, Range 16 East, Gila & Salt River Base and Meridian, Gila County, Arizona, Globe Mining District.
2. The type of corner and location monuments used are wood 2"x2"x48" posts and metal tags with location information written thereon.
3. The bearings and distances in degrees and feet between claim corners are as depicted on the above map.

When recorded return to:
King-Fisher Land Company
17505 N 79th Ave Ste 216
Glendale, AZ 85308

LOCATION NOTICE FOR LODE MINING CLAIM


NOTICE IS HEREBY GIVEN that the HOOK 405
_____ lode mining claim has been located
by King-Fisher Land Company whose current mailing
address is 17505 N 79th Ave Ste 216
Glendale, AZ 85308

RECEIVED
AZ STATE OFFICE
2019 JUN 11 A 11:46
PHOENIX, ARIZONA

The general course of this claim is East/West and it is situated in Gila
County, Arizona. This claim is 1500 feet in length and 600 feet in width. This claim runs
from the location monument on which this location notice is posted approximately 10 feet in a
easterly direction to the east end line and 1490 feet in a westerly direction to the
west end line. This claim is marked by six monuments, one at each corner and one at the center of each
end line of the claim.

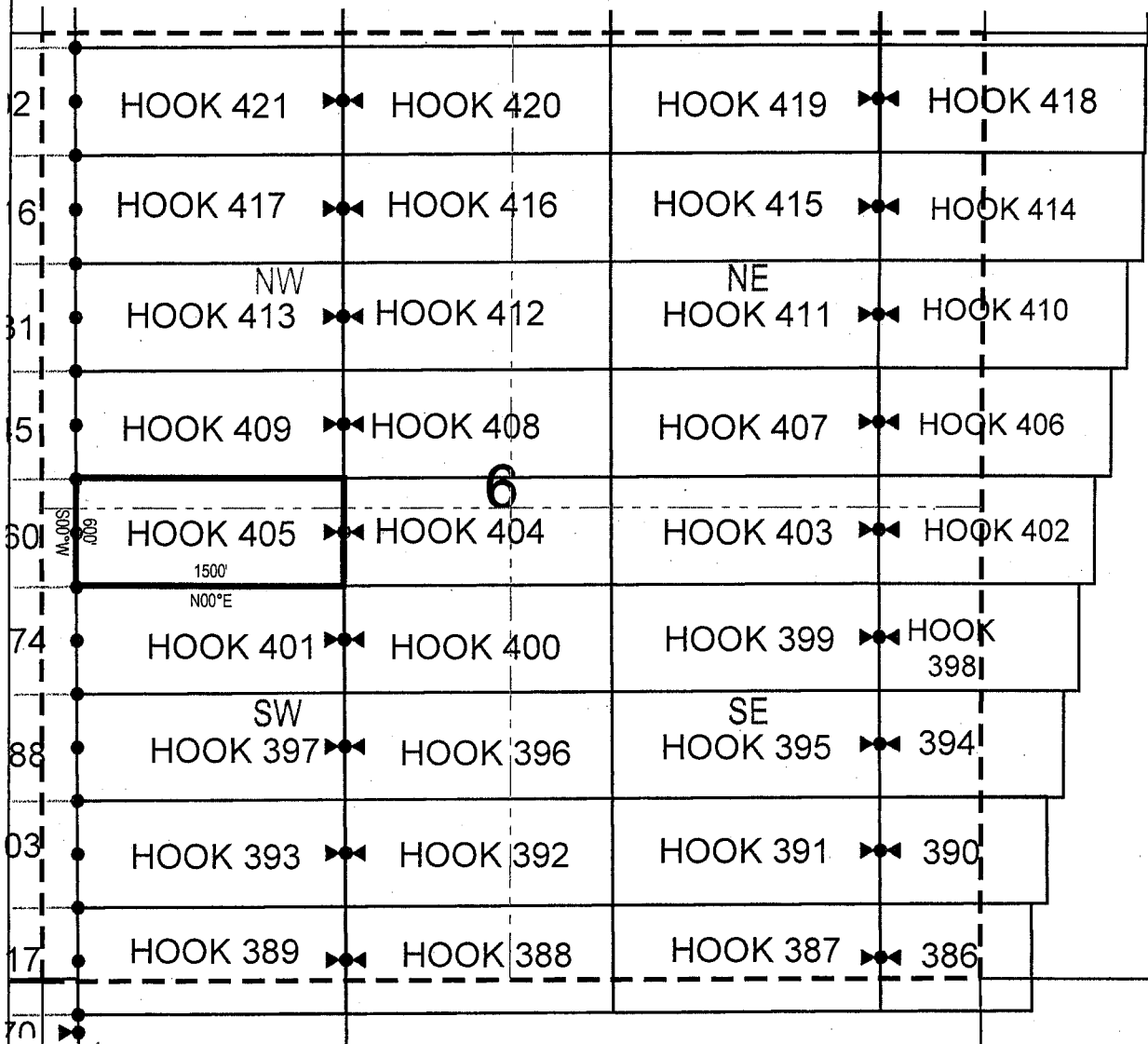
The location monument on which this notice is posted is situated within Section 6, Township 1
North, Range 16 East, Gila Salt River Base and Meridian, Arizona and this claim encompasses portions
of the following quarter section (s), section (s), Township (s) and Range (s) NE 1/4 of the SW 1/4, SE 1/4 of
the NW 1/4, SW 1/4 of the NW 1/4 and NW 1/4 of the SW 1/4 of Section 6, Township 1 North, Range 16 East,
Gila & Salt River Base and Meridian, Gila County, Arizona, Globe Mining District.

The locality of this claim with reference to some natural object or permanent monument and additional information
(if any) concerning its locality are as follows: 2832 feet north and 3576 feet west from the northeast corner of
Section 7, Township 1 North, Range 16 East, to the northeast corner of said claim.

DATED AND POSTED on the ground this 19th day of March, 2019
LOCATOR (s) King-Fisher Land Company AGENT: T. Robert Breen / 
17505 N 79th Ave Ste 216
Glendale, AZ 85308

AMC455133

LODE CLAIM LOCATION MAP



● Corner Posts ▲ Location Monuments Scale: 1"=1000'



1. The above map depicts the **HOOK 405** Lode Claim, which is located in the NE 1/4 of the SW 1/4, SE 1/4 of the NW 1/4, SW 1/4 of the NW 1/4 and NW 1/4 of the SW 1/4 of Section 6, Township 1 North, Range 16 East, Gila & Salt River Base and Meridian, Gila County, Arizona, Globe Mining District.
2. The type of corner and location monuments used are wood 2"x2"x48" posts and metal tags with location information written thereon.
3. The bearings and distances in degrees and feet between claim corners are as depicted on the above map.

When recorded return to:
 King-Fisher Land Company
 17505 N 79th Ave Ste 216
 Glendale, AZ 85308

LOCATION NOTICE FOR LODE MINING CLAIM


NOTICE IS HEREBY GIVEN that the HOOK 406
 _____ lode mining claim has been located
 by King-Fisher Land Company whose current mailing
 address is 17505 N 79th Ave Ste 216
Glendale, AZ 85308

RECEIVED
 DIM AZ STATE OFFICE
 2019 JUN 11 A 11:46
 PHOENIX, ARIZONA

The general course of this claim is East/West and it is situated in Gila
 County, Arizona. This claim is 1295 feet in length and 600 feet in width. This claim runs
 from the location monument on which this location notice is posted approximately 1285 feet in a
easterly direction to the east end line and 10 feet in a westerly direction to the
west end line. This claim is marked by six monuments, one at each corner and one at the center of each
 end line of the claim.

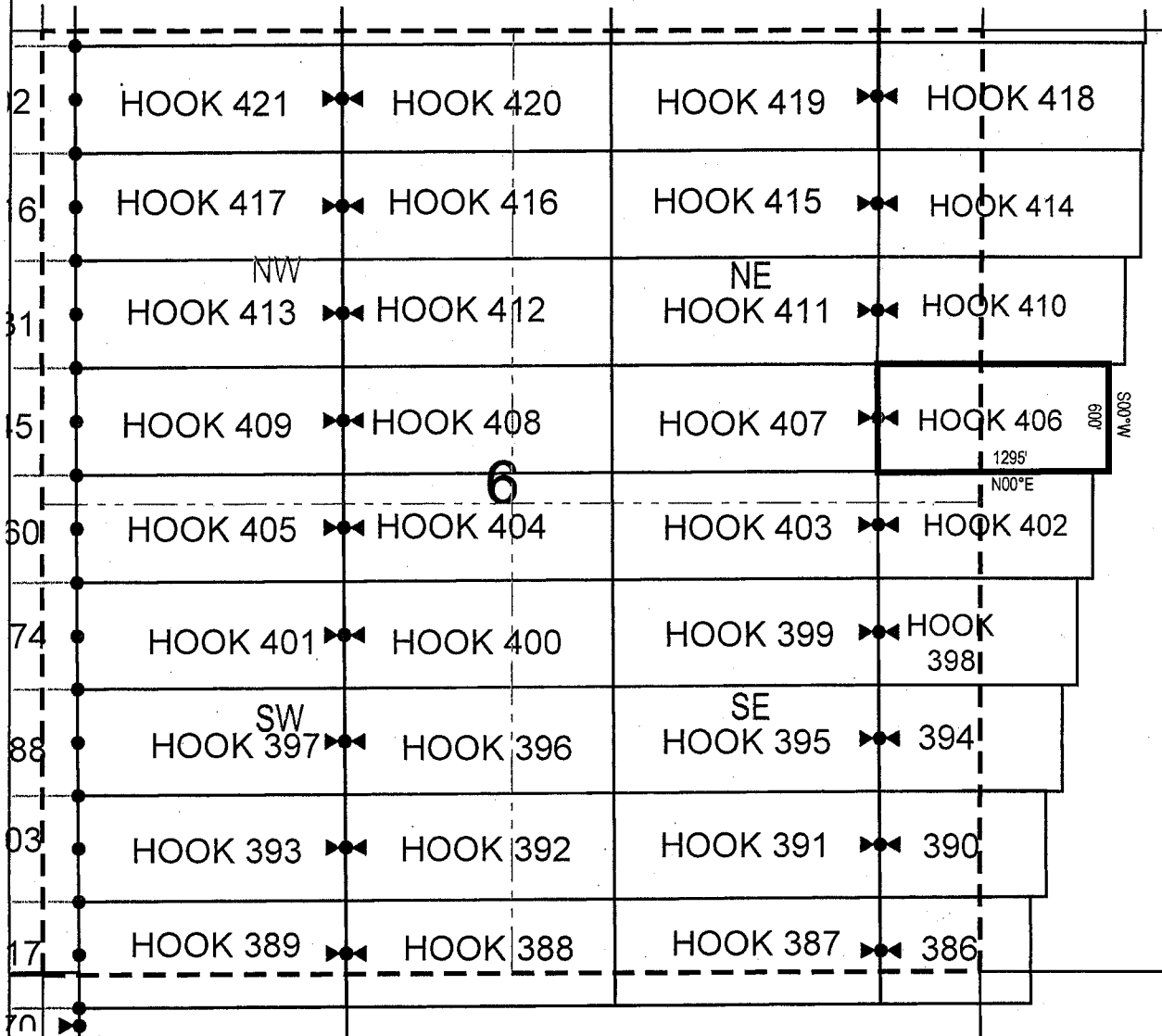
The location monument on which this notice is posted is situated within Section 6, Township 1
North, Range 16 East, Gila Salt River Base and Meridian, Arizona and this claim encompasses portions
 of the following quarter section (s), section (s), Township (s) and Range (s) SE 1/4 of the NE 1/4 of Section 6,
and SW 1/4 of the NW 1/4 of Section 5, Township 1 North, Range 16 East, Gila & Salt River Base and
Meridian, Gila County, Arizona, Globe Mining District.

The locality of this claim with reference to some natural object or permanent monument and additional information
 (if any) concerning its locality are as follows: 3458 feet north and 717 feet east from the northeast corner of
Section 7, Township 1 North, Range 16 East, to the northeast corner of said claim.

DATED AND POSTED on the ground this 20th day of March, 2019
 LOCATOR (s) King-Fisher Land Company AGENT: T. Robert Breen 
17505 N 79th Ave Ste 216
Glendale, AZ 85308

AMC455134

LODE CLAIM LOCATION MAP



● Corner Posts ▲ Location Monuments Scale: 1"=1000'



1. The above map depicts the **HOOK 406** Lode Claim, which is located in the SE 1/4 of the NE 1/4 of Section 6, and SW 1/4 of the NW 1/4 of Section 5, Township 1 North, Range 16 East, Gila County, Arizona, Globe Mining District.
2. The type of corner and location monuments used are wood 2"x2"x48" posts and metal tags with location information written thereon.
3. The bearings and distances in degrees and feet between claim corners are as depicted on the above map.

When recorded return to:
King-Fisher Land Company
17505 N 79th Ave Ste 216
Glendale, AZ 85308

LOCATION NOTICE FOR LODE MINING CLAIM

NOTICE IS HEREBY GIVEN that the HOOK 407
_____ lode mining claim has been located
by King-Fisher Land Company whose current mailing
address is 17505 N 79th Ave Ste 216
Glendale, AZ 85308


RECEIVED
AZ STATE OFFICE
2019 JUN 11 A 11:47
PHOENIX, ARIZONA

The general course of this claim is East/West and it is situated in Gila
County, Arizona. This claim is 1500 feet in length and 600 feet in width. This claim runs
from the location monument on which this location notice is posted approximately 10 feet in a
easterly direction to the east end line and 1490 feet in a westerly direction to the
west end line. This claim is marked by six monuments, one at each corner and one at the center of each
end line of the claim.

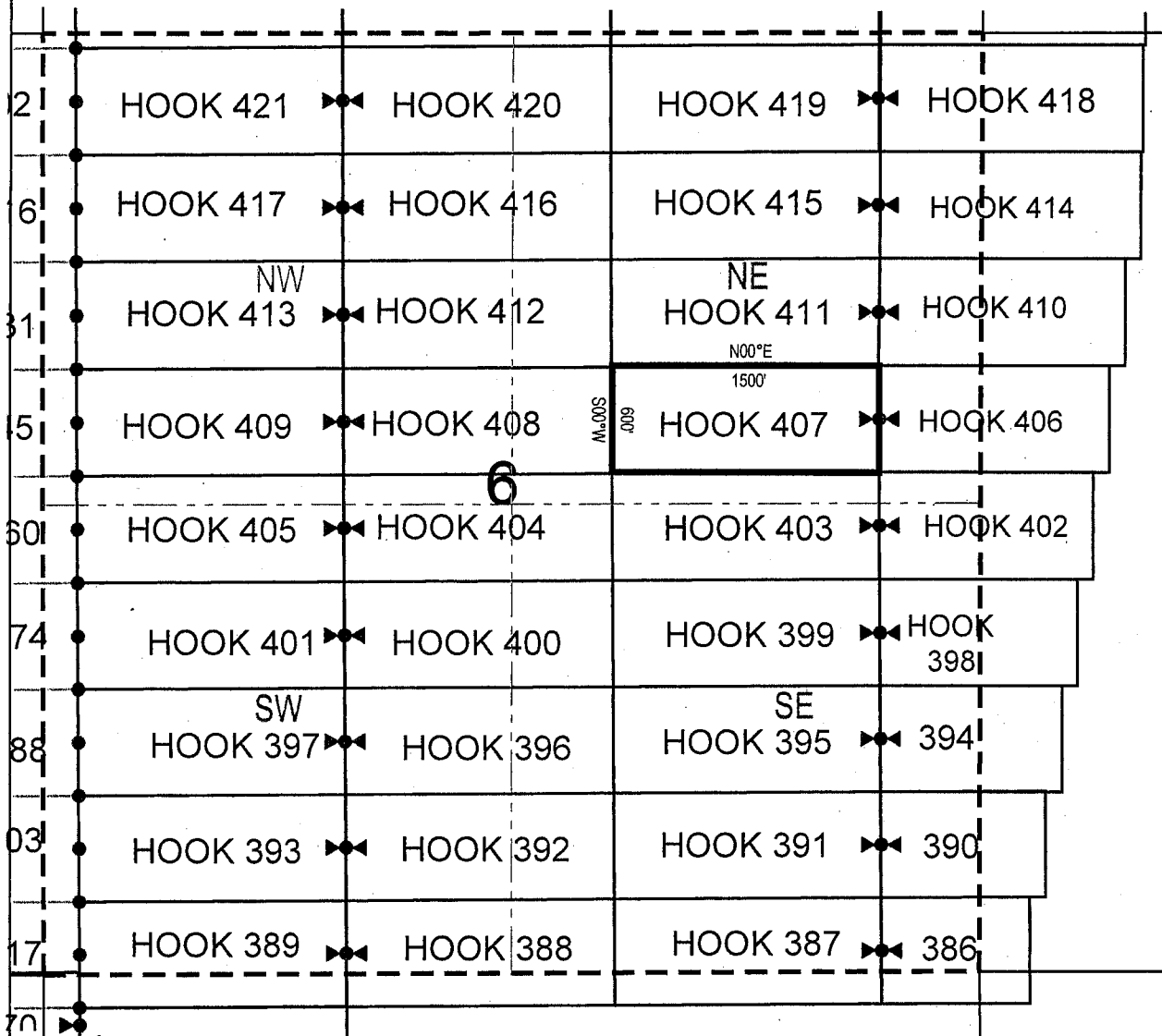
The location monument on which this notice is posted is situated within Section 6, Township 1
North, Range 16 East, Gila Salt River Base and Meridian, Arizona and this claim encompasses portions
of the following quarter section (s), section (s), Township (s) and Range (s) SE 1/4 of the NE 1/4 and SW 1/4
of the NE 1/4 of Section 6, Township 1 North, Range 16 East, Gila & Salt River Base and Meridian, Gila
County, Arizona, Globe Mining District.

AMC455138

The locality of this claim with reference to some natural object or permanent monument and additional information
(if any) concerning its locality are as follows: 3450 feet north and 579 feet west from the northeast corner of
Section 7, Township 1 North, Range 16 East, to the northeast corner of said claim.

DATED AND POSTED on the ground this 20th day of March, 2019
LOCATOR (s) King-Fisher Land Company AGENT: T. Robert Breen / 
17505 N 79th Ave Ste 216
Glendale, AZ 85308

LODE CLAIM LOCATION MAP



● Corner Posts ▲ Location Monuments Scale: 1"=1000'



1. The above map depicts the **HOOK 407** Lode Claim, which is located in the SE 1/4 of the NE 1/4 and SW 1/4 of the NE 1/4 of Section 6, Township 1 North, Range 16 East, Gila & Salt River Base and Meridian, Gila County, Arizona, Globe Mining District.
2. The type of corner and location monuments used are wood 2"x2"x48" posts and metal tags with location information written thereon.
3. The bearings and distances in degrees and feet between claim corners are as depicted on the above map.

When recorded return to:

 King-Fisher Land Company
 17505 N 79th Ave Ste 216
 Glendale, AZ 85308

LOCATION NOTICE FOR LODE MINING CLAIM


NOTICE IS HEREBY GIVEN that the HOOK 408
 _____ lode mining claim has been located
 by King-Fisher Land Company whose current mailing
 address is 17505 N 79th Ave Ste 216
Glendale, AZ 85308

RECEIVED
 AZ STATE OFFICE
 2019 JUN 11 A 11:47
 PHOENIX, ARIZONA

The general course of this claim is East/West and it is situated in Gila
 County, Arizona. This claim is 1500 feet in length and 600 feet in width. This claim runs
 from the location monument on which this location notice is posted approximately 1490 feet in a
easterly direction to the east end line and 10 feet in a westerly direction to the
west end line. This claim is marked by six monuments, one at each corner and one at the center of each
 end line of the claim.

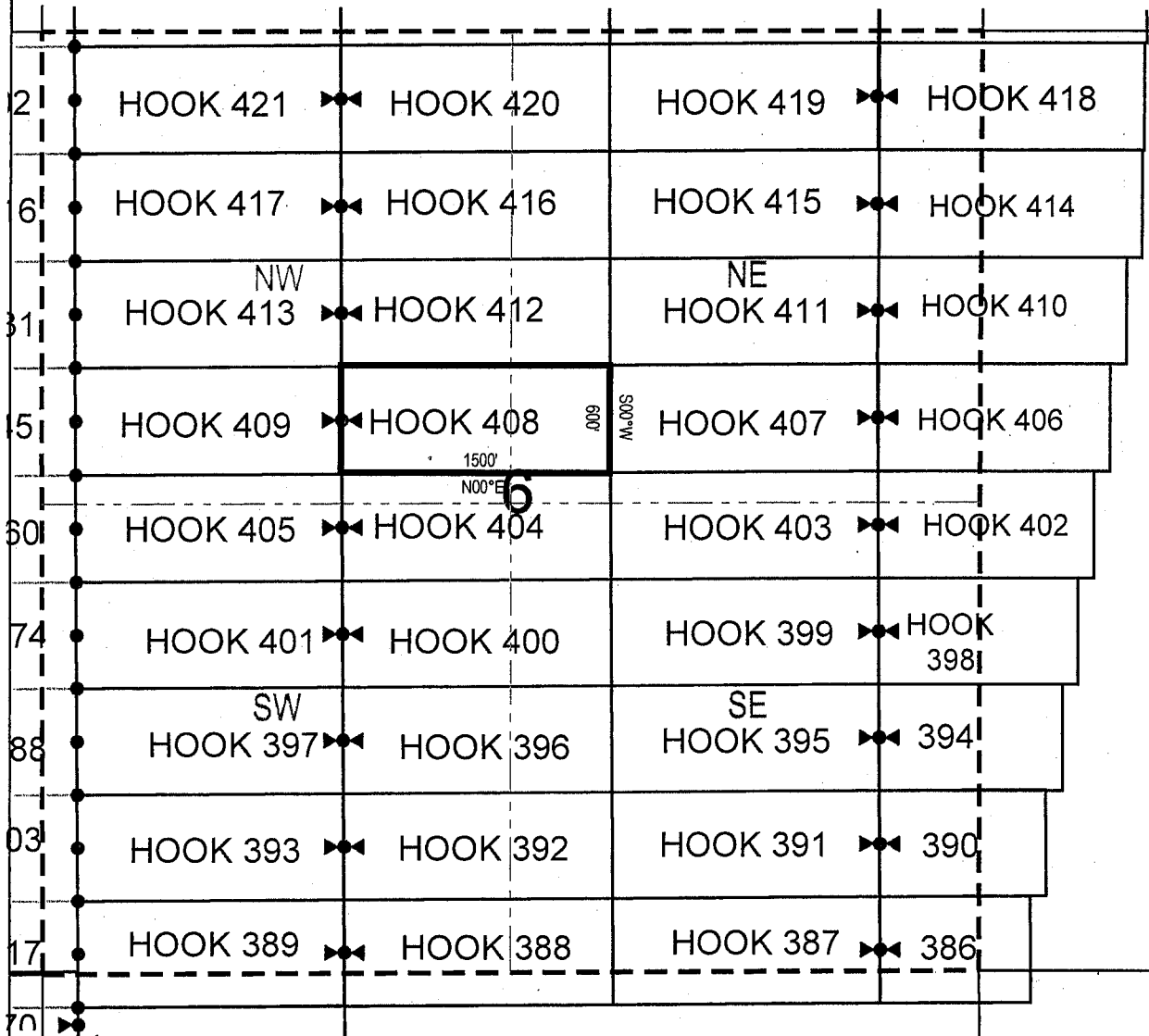
The location monument on which this notice is posted is situated within Section 6, Township 1
North, Range 16 East, Gila Salt River Base and Meridian, Arizona and this claim encompasses portions
 of the following quarter section (s), section (s), Township (s) and Range (s) SE 1/4 of the NW 1/4 and SW 1/4
of the NE 1/4 of Section 6, Township 1 North, Range 16 East, Gila & Salt River Base and Meridian, Gila
County, Arizona, Globe Mining District.

The locality of this claim with reference to some natural object or permanent monument and additional information
 (if any) concerning its locality are as follows: 3441 feet north and 2079 feet west from the northeast corner of
Section 7, Township 1 North, Range 16 East, to the northeast corner of said claim.

DATED AND POSTED on the ground this 19th day of March, 2019
 LOCATOR (s) King-Fisher Land Company AGENT: T. Robert Breen / 
17505 N 79th Ave Ste 216
Glendale, AZ 85308

AMC455136

LODE CLAIM LOCATION MAP



● Corner Posts ▲ Location Monuments Scale: 1"=1000'



1. The above map depicts the **HOOK 408** Lode Claim, which is located in the SE 1/4 of the NW 1/4 and SW 1/4 of the NE 1/4 of Section 6, Township 1 North, Range 16 East, Gila & Salt River Base and Meridian, Gila County, Arizona, Globe Mining District.
2. The type of corner and location monuments used are wood 2"x2"x48" posts and metal tags with location information written thereon.
3. The bearings and distances in degrees and feet between claim corners are as depicted on the above map.

When recorded return to:
King-Fisher Land Company
17505 N 79th Ave Ste 216
Glendale, AZ 85308

LOCATION NOTICE FOR LODE MINING CLAIM


NOTICE IS HEREBY GIVEN that the HOOK 409
_____ lode mining claim has been located
by King-Fisher Land Company whose current mailing
address is 17505 N 79th Ave Ste 216
Glendale, AZ 85308

RECEIVED
AZ STATE OFFICE
2019 JUN 11 A 11:47
PHOENIX, ARIZONA

The general course of this claim is East/West and it is situated in Gila
County, Arizona. This claim is 1500 feet in length and 600 feet in width. This claim runs
from the location monument on which this location notice is posted approximately 10 feet in a
easterly direction to the east end line and 1490 feet in a westerly direction to the
west end line. This claim is marked by six monuments, one at each corner and one at the center of each
end line of the claim.

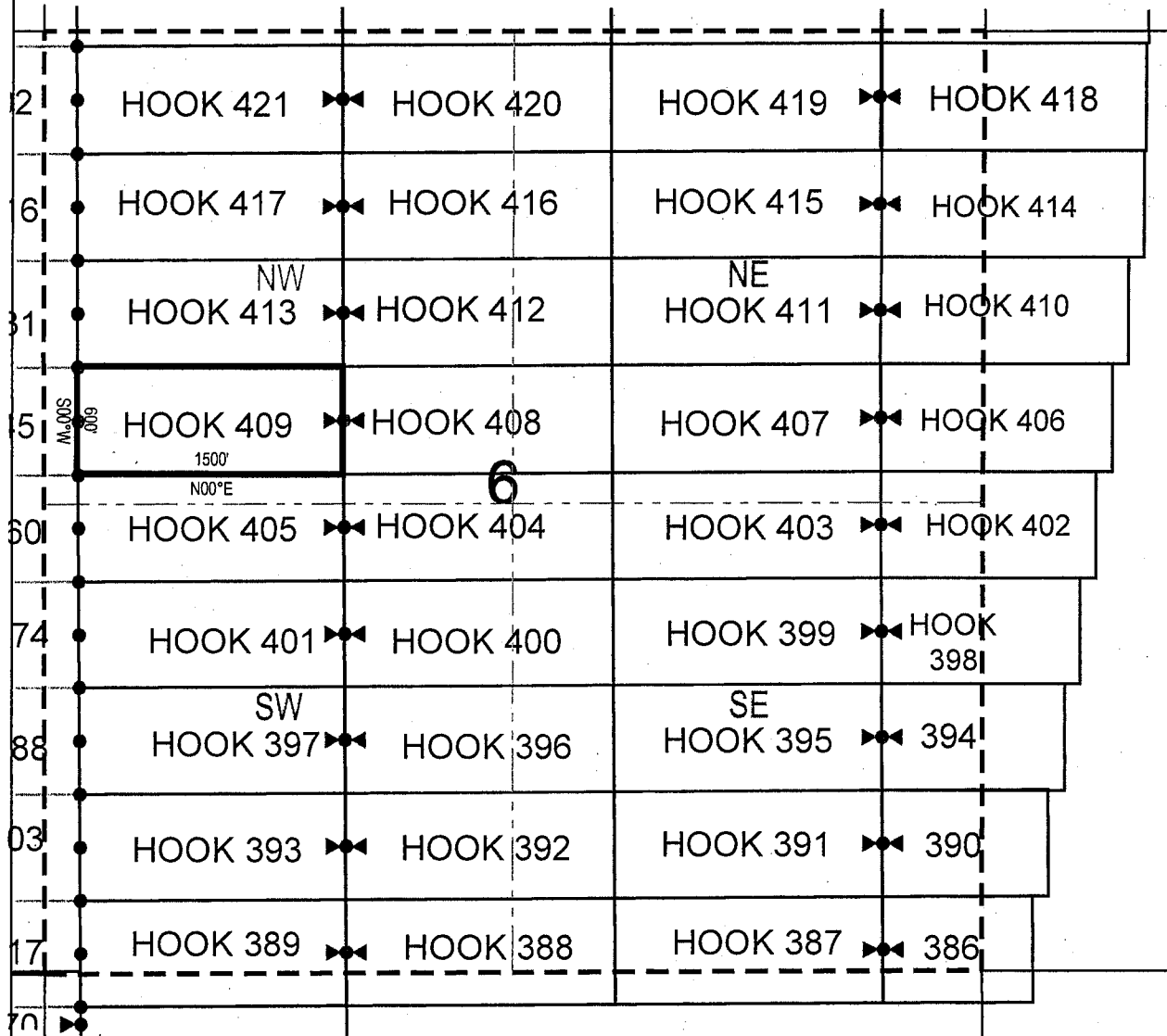
The location monument on which this notice is posted is situated within Section 6, Township 1
North, Range 16 East, Gila Salt River Base and Meridian, Arizona and this claim encompasses portions
of the following quarter section (s), section (s), Township (s) and Range (s) SE 1/4 of the NW 1/4 and SW 1/4
of the NW 1/4 of Section 6, Township 1 North, Range 16 East, Gila & Salt River Base and Meridian, Gila
County, Arizona, Globe Mining District.

The locality of this claim with reference to some natural object or permanent monument and additional information
(if any) concerning its locality are as follows: 3432 feet north and 3577 feet west from the northeast corner of
Section 7, Township 1 North, Range 16 East, to the northeast corner of said claim.

DATED AND POSTED on the ground this 19th day of March, 2019
LOCATOR (s) King-Fisher Land Company AGENT: T. Robert Breen / 
17505 N 79th Ave Ste 216
Glendale, AZ 85308

AMC455137

LODE CLAIM LOCATION MAP



● Corner Posts ▲ Location Monuments Scale: 1"=1000'



1. The above map depicts the **HOOK 409** Lode Claim, which is located in the SE 1/4 of the NW 1/4 and SW 1/4 of the NW 1/4 of Section 6, Township 1 North, Range 16 East, Gila & Salt River Base and Meridian, Gila County, Arizona, Globe Mining District.
2. The type of corner and location monuments used are wood 2"x2"x48" posts and metal tags with location information written thereon.
3. The bearings and distances in degrees and feet between claim corners are as depicted on the above map.

When recorded return to:
King-Fisher Land Company
17505 N 79th Ave Ste 216
Glendale, AZ 85308

LOCATION NOTICE FOR LODE MINING CLAIM


NOTICE IS HEREBY GIVEN that the HOOK 410
_____ lode mining claim has been located
by King-Fisher Land Company whose current mailing
address is 17505 N 79th Ave Ste 216
Glendale, AZ 85308

RECEIVED
DEPARTMENT OF STATE OFFICE
2019 JUN 11 A 11:47
PHOENIX, ARIZONA

The general course of this claim is East/West and it is situated in Gila
County, Arizona. This claim is 1385 feet in length and 600 feet in width. This claim runs
from the location monument on which this location notice is posted approximately 1375 feet in a
easterly direction to the east end line and 10 feet in a westerly direction to the
west end line. This claim is marked by six monuments, one at each corner and one at the center of each
end line of the claim.

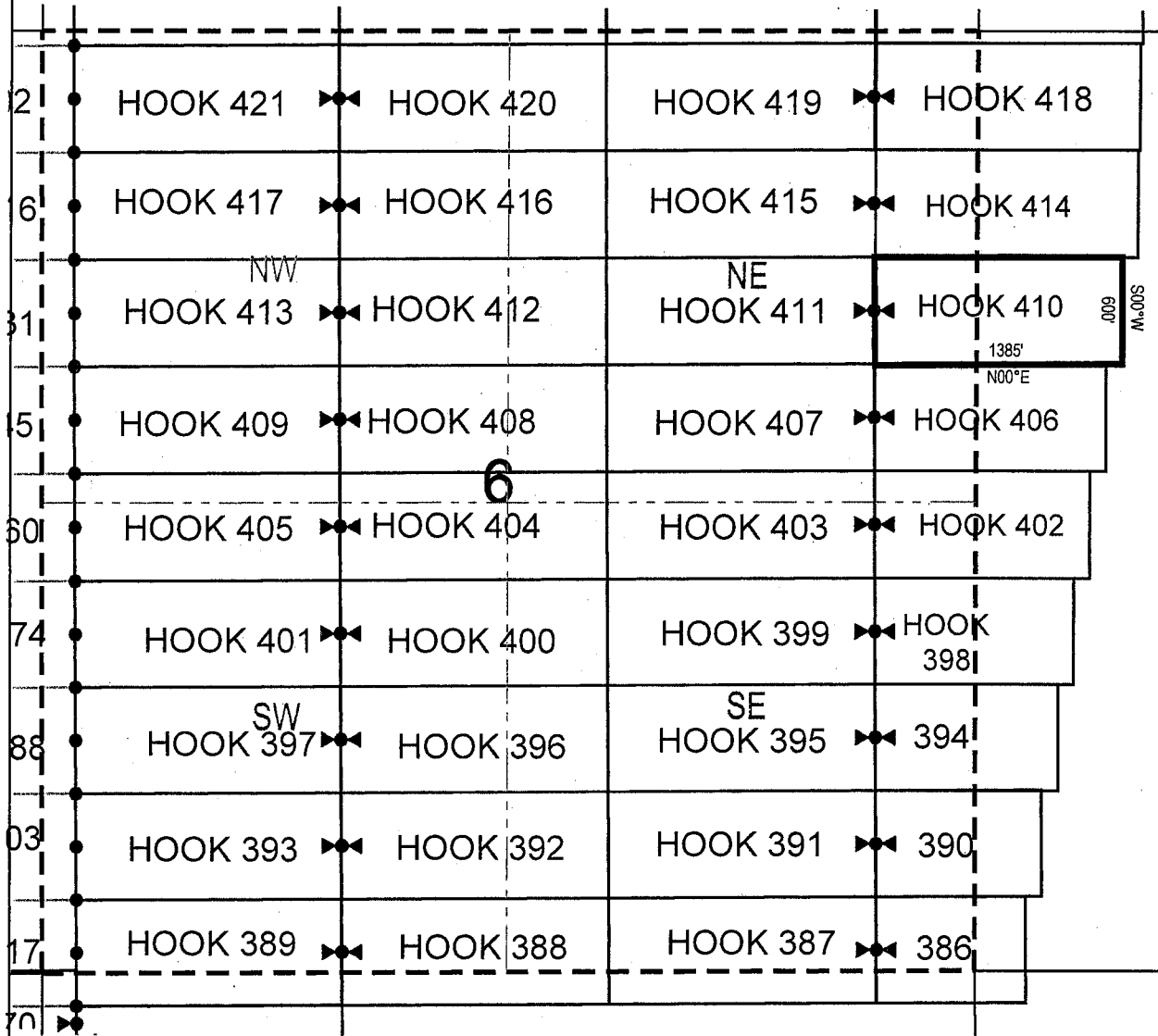
The location monument on which this notice is posted is situated within Section 6, Township 1
North, Range 16 East, Gila Salt River Base and Meridian, Arizona and this claim encompasses portions
of the following quarter section (s), section (s), Township (s) and Range (s) SE 1/4 of the NE 1/4 and NE 1/4
of the NE 1/4 of Section 6, and SW 1/4 of the NW 1/4 and NW 1/4 of the NW 1/4 of Section 5, Township 1
North, Range 16 East, Gila & Salt River Base and Meridian, Gila County, Arizona, Globe Mining District.

The locality of this claim with reference to some natural object or permanent monument and additional information
(if any) concerning its locality are as follows: 4054 feet north and 804 feet east from the northeast corner of
Section 7, Township 1 North, Range 16 East, to the northeast corner of said claim.

DATED AND POSTED on the ground this 20th day of March, 2019.
LOCATOR (s) King-Fisher Land Company AGENT: T. Robert Breen 
17505 N 79th Ave Ste 216
Glendale, AZ 85308

AMC455138

LODE CLAIM LOCATION MAP



● Corner Posts ▲ Location Monuments Scale: 1"=1000'



1. The above map depicts the **HOOK 410** Lode Claim, which is located in the SE 1/4 of the NE 1/4 and NE 1/4 of the NE 1/4 of Section 6, and SW 1/4 of the NW 1/4 and NW 1/4 of the NW 1/4 of Section 5, Township 1 North, Range 16 East, Gila County, Arizona, Globe Mining District.
2. The type of corner and location monuments used are wood 2"x2"x48" posts and metal tags with location information written thereon.
3. The bearings and distances in degrees and feet between claim corners are as depicted on the above map.

When recorded return to:
King-Fisher Land Company
17505 N 79th Ave Ste 216
Glendale, AZ 85308


LOCATION NOTICE FOR LODE MINING CLAIM
NOTICE IS HEREBY GIVEN that the HOOK 411
_____ lode mining claim has been located
by King-Fisher Land Company whose current mailing
address is 17505 N 79th Ave Ste 216
Glendale, AZ 85308

RECEIVED
AZ STATE OFFICE
2019 JUN 11 A 11:47
PHOENIX, ARIZONA

The general course of this claim is East/West and it is situated in Gila
County, Arizona. This claim is 1500 feet in length and 600 feet in width. This claim runs
from the location monument on which this location notice is posted approximately 10 feet in a
easterly direction to the east end line and 1490 feet in a westerly direction to the
west end line. This claim is marked by six monuments, one at each corner and one at the center of each
end line of the claim.

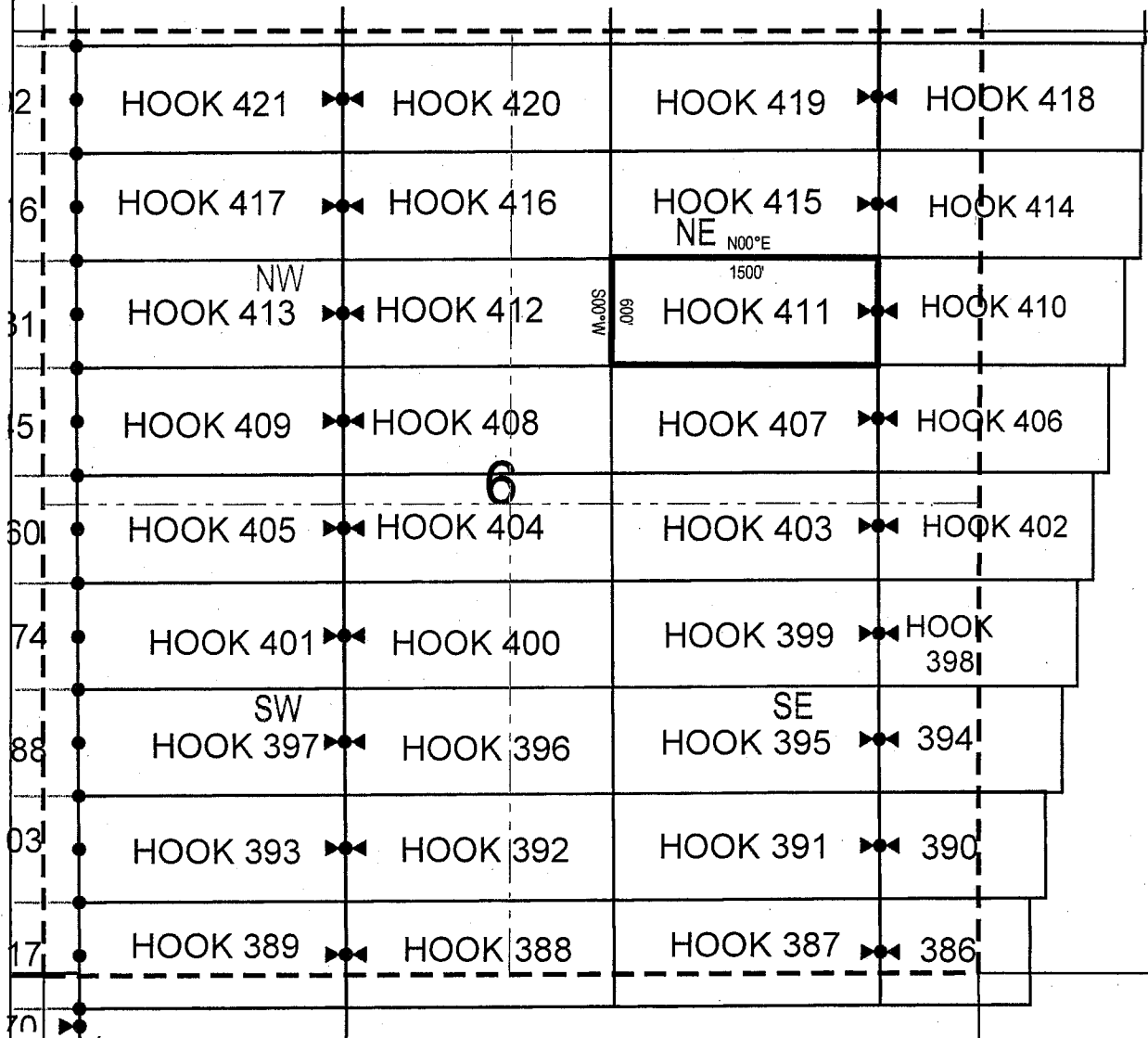
The location monument on which this notice is posted is situated within Section 6, Township 1
North, Range 16 East, Gila Salt River Base and Meridian, Arizona and this claim encompasses portions
of the following quarter section (s), section (s), Township (s) and Range (s) SE 1/4 of the NE 1/4, NE 1/4 of
the NE 1/4, NW 1/4 of the NE 1/4 and SW 1/4 of the NE 1/4 of Section 6, Township 1 North, Range 16 East,
Gila & Salt River Base and Meridian, Gila County, Arizona, Globe Mining District.

The locality of this claim with reference to some natural object or permanent monument and additional information
(if any) concerning its locality are as follows: 4050 feet north and 585 feet west from the northeast corner of
Section 7, Township 1 North, Range 16 East, to the northeast corner of said claim.

DATED AND POSTED on the ground this 20th day of March, 2019
LOCATOR (s) King-Fisher Land Company AGENT: T. Robert Breen / 
17505 N 79th Ave Ste 216
Glendale, AZ 85308

AMC455139

LODE CLAIM LOCATION MAP



● Corner Posts ▲ Location Monuments Scale: 1"=1000'



1. The above map depicts the **HOOK 411** Lode Claim, which is located in the SE 1/4 of the NE 1/4, NE 1/4 of the NE 1/4, NW 1/4 of the NE 1/4 and SW 1/4 of the NE 1/4 of Section 6, Township 1 North, Range 16 East, Gila & Salt River Base and Meridian, Gila County, Arizona, Globe Mining District.
2. The type of corner and location monuments used are wood 2"x2"x48" posts and metal tags with location information written thereon.
3. The bearings and distances in degrees and feet between claim corners are as depicted on the above map.

When recorded return to:
King-Fisher Land Company
17505 N 79th Ave Ste 216
Glendale, AZ 85308

LOCATION NOTICE FOR LODE MINING CLAIM


NOTICE IS HEREBY GIVEN that the HOOK 412
_____ lode mining claim has been located
by King-Fisher Land Company whose current mailing
address is 17505 N 79th Ave Ste 216
Glendale, AZ 85308

RECEIVED
MIMAZ STATE OFFICE
2019 JUN 11 A 11:47
PHOENIX, ARIZONA

The general course of this claim is East/West and it is situated in Gila
County, Arizona. This claim is 1500 feet in length and 600 feet in width. This claim runs
from the location monument on which this location notice is posted approximately 1490 feet in a
easterly direction to the east end line and 10 feet in a westerly direction to the
west end line. This claim is marked by six monuments, one at each corner and one at the center of each
end line of the claim.

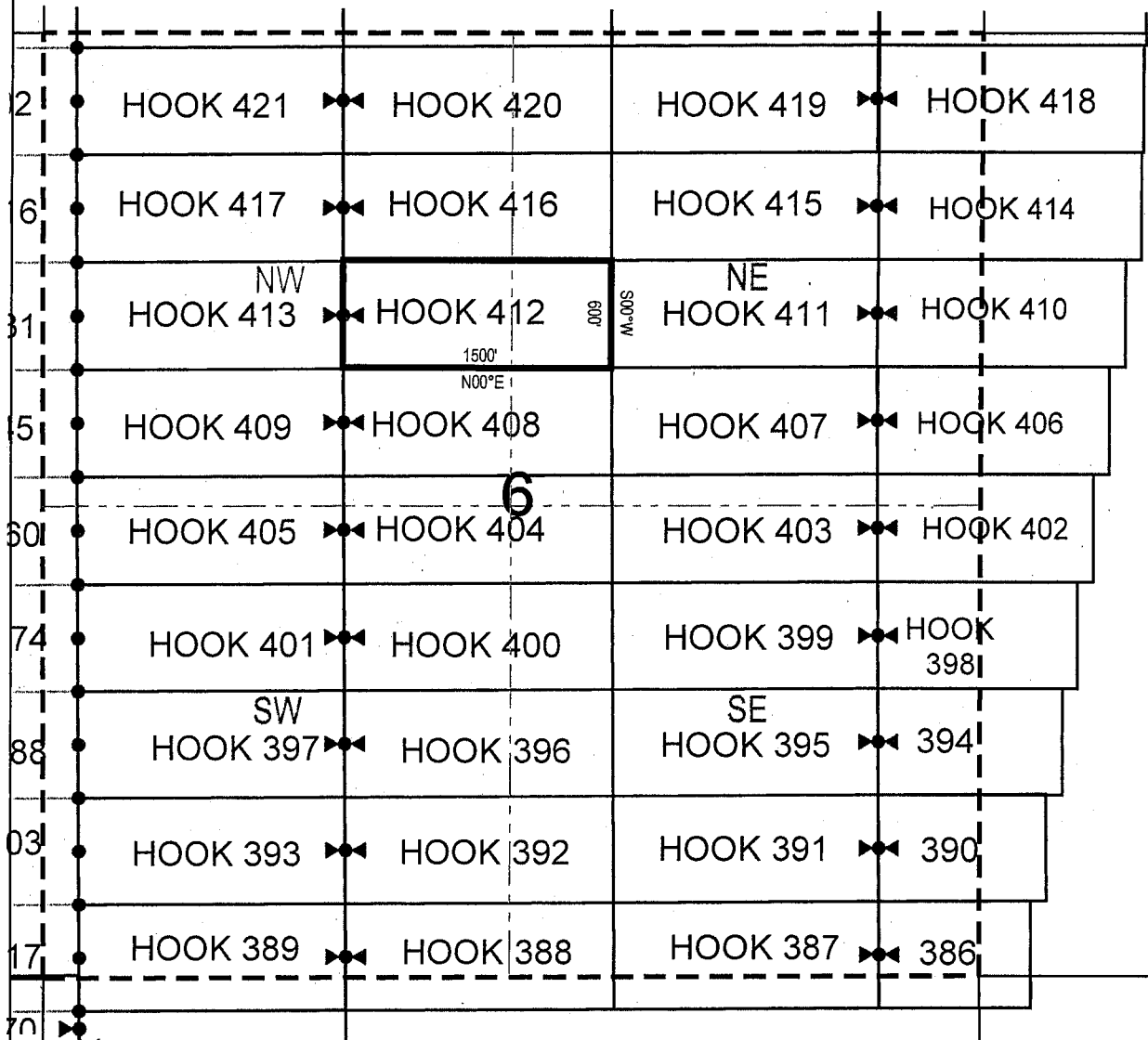
The location monument on which this notice is posted is situated within Section 6, Township 1
North, Range 16 East, Gila Salt River Base and Meridian, Arizona and this claim encompasses portions
of the following quarter section (s), section (s), Township (s) and Range (s) SE 1/4 of the NW 1/4 and SW 1/4
of the NE 1/4 of Section 6, Township 1 North, Range 16 East, Gila & Salt River Base and Meridian, Gila
County, Arizona, Globe Mining District.

The locality of this claim with reference to some natural object or permanent monument and additional information
(if any) concerning its locality are as follows: 4041 feet north and 2083 feet west from the northeast corner of
Section 7, Township 1 North, Range 16 East, to the northeast corner of said claim.

DATED AND POSTED on the ground this 19th day of March, 2019
LOCATOR (s) King-Fisher Land Company AGENT: T. Robert Breen / 
17505 N 79th Ave Ste 216
Glendale, AZ 85308

AMC455140

LODE CLAIM LOCATION MAP



● Corner Posts ▲ Location Monuments Scale: 1"=1000'



1. The above map depicts the **HOOK 412** Lode Claim, which is located in the SE 1/4 of the NW 1/4 and SW 1/4 of the NE 1/4 of Section 6, Township 1 North, Range 16 East, Gila & Salt River Base and Meridian, Gila County, Arizona, Globe Mining District.
2. The type of corner and location monuments used are wood 2"x2"x48" posts and metal tags with location information written thereon.
3. The bearings and distances in degrees and feet between claim corners are as depicted on the above map.

When recorded return to:
 King-Fisher Land Company
 17505 N 79th Ave Ste 216
 Glendale, AZ 85308

LOCATION NOTICE FOR LODE MINING CLAIM

NOTICE IS HEREBY GIVEN that the HOOK 413
 _____ lode mining claim has been located
 by King-Fisher Land Company whose current mailing
 address is 17505 N 79th Ave Ste 216
Glendale, AZ 85308

RECEIVED
 DEPT. OF STATE OFFICE
 2019 JUN 11 A 11:47
 PHOENIX, ARIZONA

The general course of this claim is East/West and it is situated in Gila
 County, Arizona. This claim is 1500 feet in length and 600 feet in width. This claim runs
 from the location monument on which this location notice is posted approximately 10 feet in a
easterly direction to the east end line and 1490 feet in a westerly direction to the
west end line. This claim is marked by six monuments, one at each corner and one at the center of each
 end line of the claim.

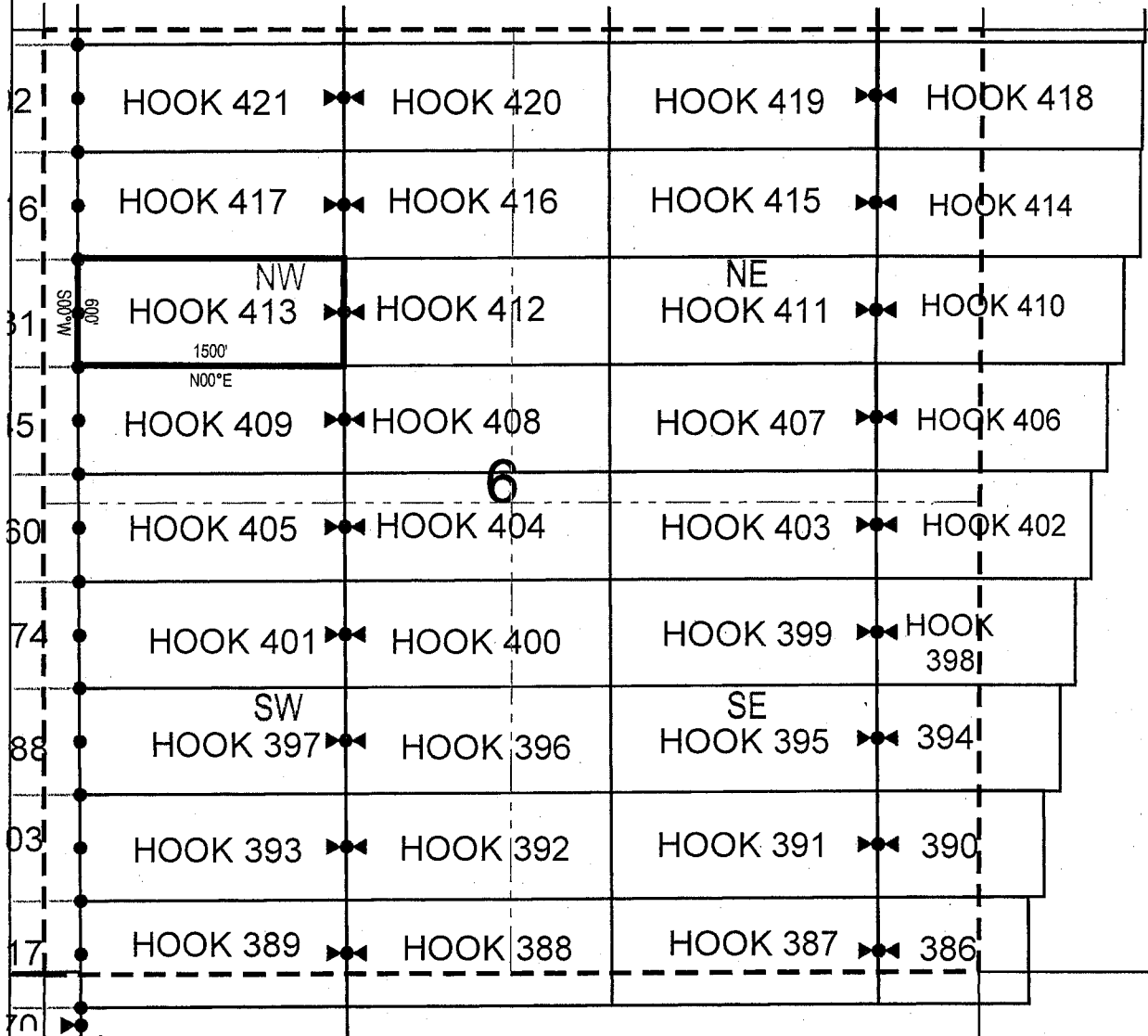
The location monument on which this notice is posted is situated within Section 6, Township 1
North, Range 16 East, Gila Salt River Base and Meridian, Arizona and this claim encompasses portions
 of the following quarter section (s), section (s), Township (s) and Range (s) SE 1/4 of the NW 1/4 and SW 1/4
of the NW 1/4 of Section 6, Township 1 North, Range 16 East, Gila & Salt River Base and Meridian, Gila
County, Arizona, Globe Mining District.

The locality of this claim with reference to some natural object or permanent monument and additional information
 (if any) concerning its locality are as follows: 4032 feet north and 3583 feet west from the northeast corner of
Section 7, Township 1 North, Range 16 East, to the northeast corner of said claim.

DATED AND POSTED on the ground this 19th day of March 2019
 LOCATOR (s) King-Fisher Land Company AGENT: T. Robert Breen /
17505 N 79th Ave Ste 216
Glendale, AZ 85308

AMC455141

LODE CLAIM LOCATION MAP



● Corner Posts ▲ Location Monuments Scale: 1"=1000'



1. The above map depicts the **HOOK 413** Lode Claim, which is located in the SE 1/4 of the NW 1/4 and SW 1/4 of the NW 1/4 of Section 6, Township 1 North, Range 16 East, Gila & Salt River Base and Meridian, Gila County, Arizona, Globe Mining District.
2. The type of corner and location monuments used are wood 2"x2"x48" posts and metal tags with location information written thereon.
3. The bearings and distances in degrees and feet between claim corners are as depicted on the above map.

When recorded return to:
King-Fisher Land Company
17505 N 79th Ave Ste 216
Glendale, AZ 85308

LOCATION NOTICE FOR LODE MINING CLAIM


NOTICE IS HEREBY GIVEN that the HOOK 414
_____ lode mining claim has been located
by King-Fisher Land Company whose current mailing
address is 17505 N 79th Ave Ste 216
Glendale, AZ 85308

RECEIVED
D.M. AZ STATE OFFICE
2019 JUN 11 A 11:47
PHOENIX, ARIZONA

The general course of this claim is East/West and it is situated in Gila
County, Arizona. This claim is 1473 feet in length and 600 feet in width. This claim runs
from the location monument on which this location notice is posted approximately 1463 feet in a
easterly direction to the east end line and 10 feet in a westerly direction to the
west end line. This claim is marked by six monuments, one at each corner and one at the center of each
end line of the claim.

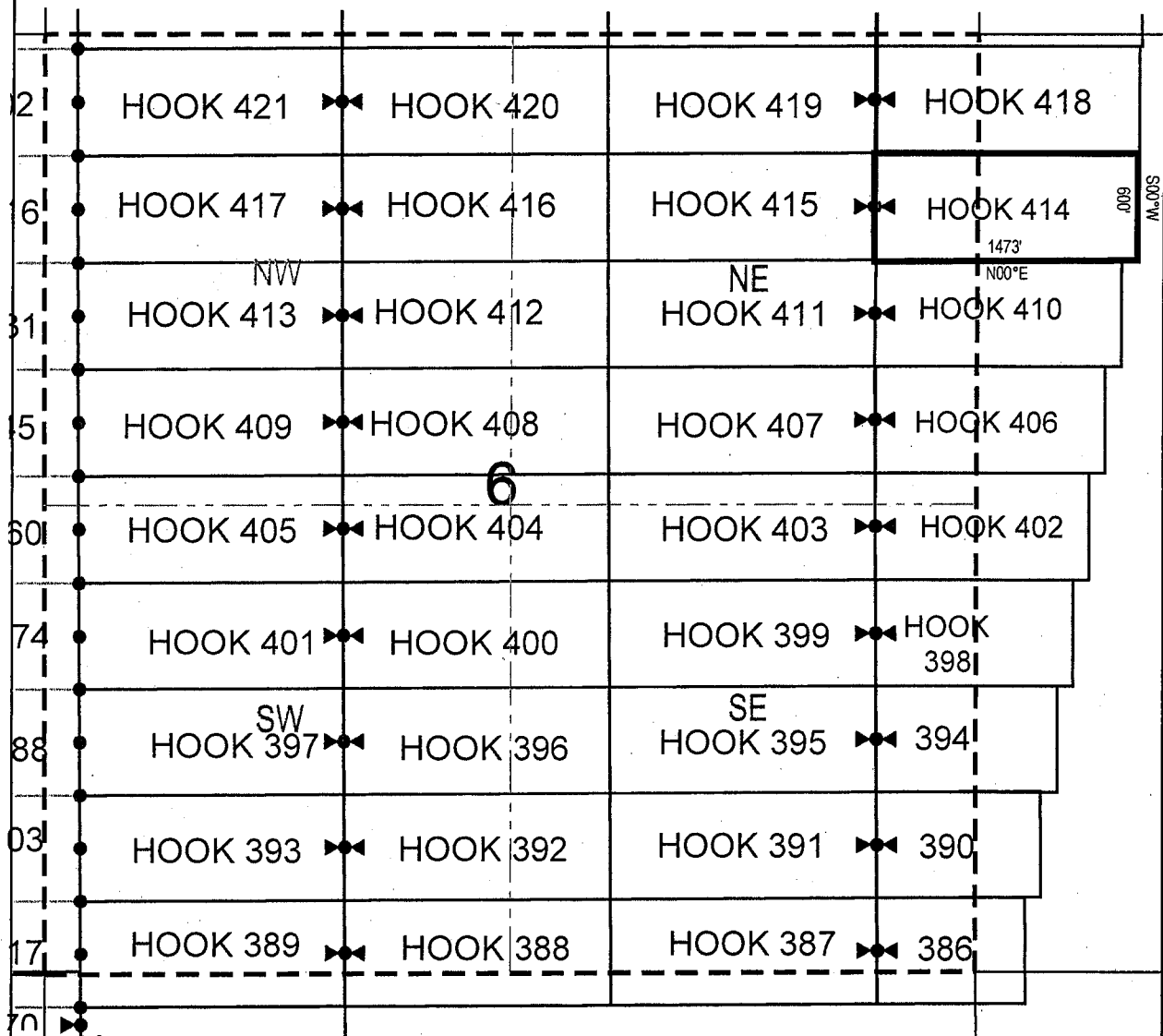
The location monument on which this notice is posted is situated within Section 6, Township 1
North, Range 16 East, Gila Salt River Base and Meridian, Arizona and this claim encompasses portions
of the following quarter section (s), section (s), Township (s) and Range (s) NE 1/4 of the NE 1/4 of Section 6,
and NW 1/4 of the NW 1/4 of Section 5, Township 1 North, Range 16 East, Gila & Salt River Base and
Meridian, Gila County, Arizona, Globe Mining District.

The locality of this claim with reference to some natural object or permanent monument and additional information
(if any) concerning its locality are as follows: 4657 feet north and 891 feet east from the northeast corner of
Section 7, Township 1 North, Range 16 East, to the northeast corner of said claim.

DATED AND POSTED on the ground this 20th day of March 2019
LOCATOR (s) King-Fisher Land Company AGENT: T. Robert Breen / 
17505 N 79th Ave Ste 216
Glendale, AZ 85308

AMC455142

LODE CLAIM LOCATION MAP



● Corner Posts ▲ Location Monuments Scale: 1"=1000'



1. The above map depicts the **HOOK 414** Lode Claim, which is located in the NE 1/4 of the NE 1/4 of Section 6, and NW 1/4 of the NW 1/4 of Section 5, Township 1 North, Range 16 East, Gila County, Arizona, Globe Mining District.
2. The type of corner and location monuments used are wood 2"x2"x48" posts and metal tags with location information written thereon.
3. The bearings and distances in degrees and feet between claim corners are as depicted on the above map.

When recorded return to:
King-Fisher Land Company
17505 N 79th Ave Ste 216
Glendale, AZ 85308

LOCATION NOTICE FOR LODE MINING CLAIM

NOTICE IS HEREBY GIVEN that the HOOK 415
_____ lode mining claim has been located
by King-Fisher Land Company whose current mailing
address is 17505 N 79th Ave Ste 216
Glendale, AZ 85308

RECEIVED
D.M. AZ STATE OFFICE
2019 JUN 11 A 11:48
PHOENIX, ARIZONA

The general course of this claim is East/West and it is situated in Gila
County, Arizona. This claim is 1500 feet in length and 600 feet in width. This claim runs
from the location monument on which this location notice is posted approximately 10 feet in a
easterly direction to the east end line and 1490 feet in a westerly direction to the
west end line. This claim is marked by six monuments, one at each corner and one at the center of each
end line of the claim.

The location monument on which this notice is posted is situated within Section 6, Township 1
North, Range 16 East, Gila Salt River Base and Meridian, Arizona and this claim encompasses portions
of the following quarter section (s), section (s), Township (s) and Range (s) NE 1/4 of the NE 1/4 and NW 1/4
of the NE 1/4 of Section 6, Township 1 North, Range 16 East, Gila & Salt River Base and Meridian, Gila
County, Arizona, Globe Mining District.

The locality of this claim with reference to some natural object or permanent monument and additional information
(if any) concerning its locality are as follows: 4650 feet north and 586 feet west from the northeast corner of
Section 7, Township 1 North, Range 16 East, to the northeast corner of said claim.

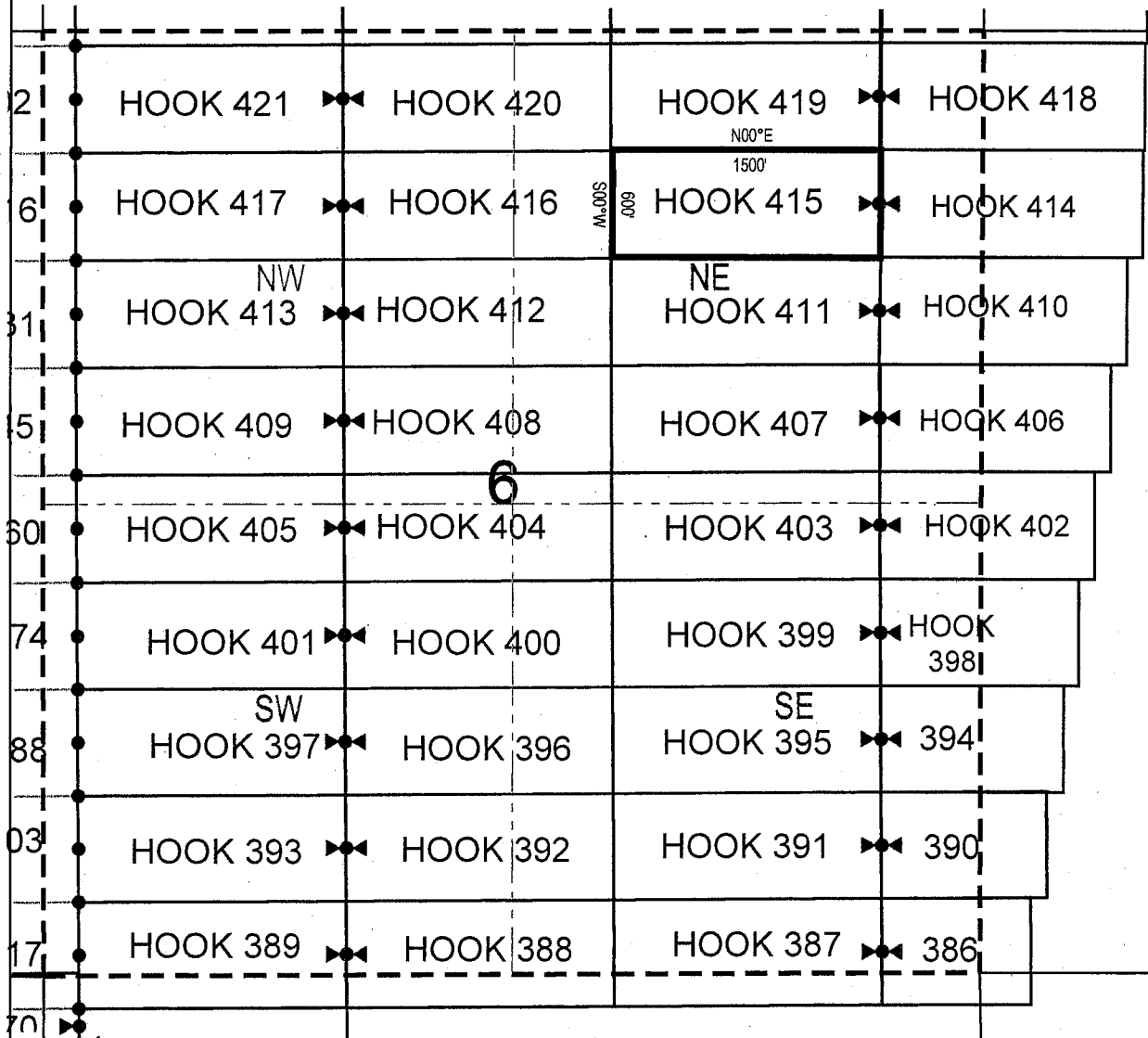
DATED AND POSTED on the ground this 20th day of March, 2019

LOCATOR (s) King-Fisher Land Company AGENT: T. Robert Breen /
17505 N 79th Ave Ste 216
Glendale, AZ 85308



AMC455143

LODE CLAIM LOCATION MAP



● Corner Posts ▲ Location Monuments Scale: 1"=1000'



1. The above map depicts the **HOOK 415** Lode Claim, which is located in the NE 1/4 of the NE 1/4 and NW 1/4 of the NE 1/4 of Section 6, Township 1 North, Range 16 East, Gila & Salt River Base and Meridian, Gila County, Arizona, Globe Mining District.
2. The type of corner and location monuments used are wood 2"x2"x48" posts and metal tags with location information written thereon.
3. The bearings and distances in degrees and feet between claim corners are as depicted on the above map.

When recorded return to:
King-Fisher Land Company
17505 N 79th Ave Ste 216
Glendale, AZ 85308

LOCATION NOTICE FOR LOPE MINING CLAIM

NOTICE IS HEREBY GIVEN that the HOOK 416
_____ lode mining claim has been located
by King-Fisher Land Company whose current mailing
address is 17505 N 79th Ave Ste 216
Glendale, AZ 85308

RECEIVED
MINE STATE OFFICE
2019 JUN 11 A 11:48
PHOENIX, ARIZONA

The general course of this claim is East/West and it is situated in Gila
County, Arizona. This claim is 1500 feet in length and 600 feet in width. This claim runs
from the location monument on which this location notice is posted approximately 1490 feet in a
easterly direction to the east end line and 10 feet in a westerly direction to the
west end line. This claim is marked by six monuments, one at each corner and one at the center of each
end line of the claim.

The location monument on which this notice is posted is situated within Section 6, Township 1
North, Range 16 East, Gila Salt River Base and Meridian, Arizona and this claim encompasses portions
of the following quarter section (s), section (s), Township (s) and Range (s) NE 1/4 of the NW 1/4 and NW 1/4
of the NE 1/4 of Section 6, Township 1 North, Range 16 East, Gila & Salt River Base and Meridian, Gila
County, Arizona, Globe Mining District.

The locality of this claim with reference to some natural object or permanent monument and additional information
(if any) concerning its locality are as follows: 4641 feet north and 2086 feet west from the northeast corner of
Section 7, Township 1 North, Range 16 East, to the northeast corner of said claim.

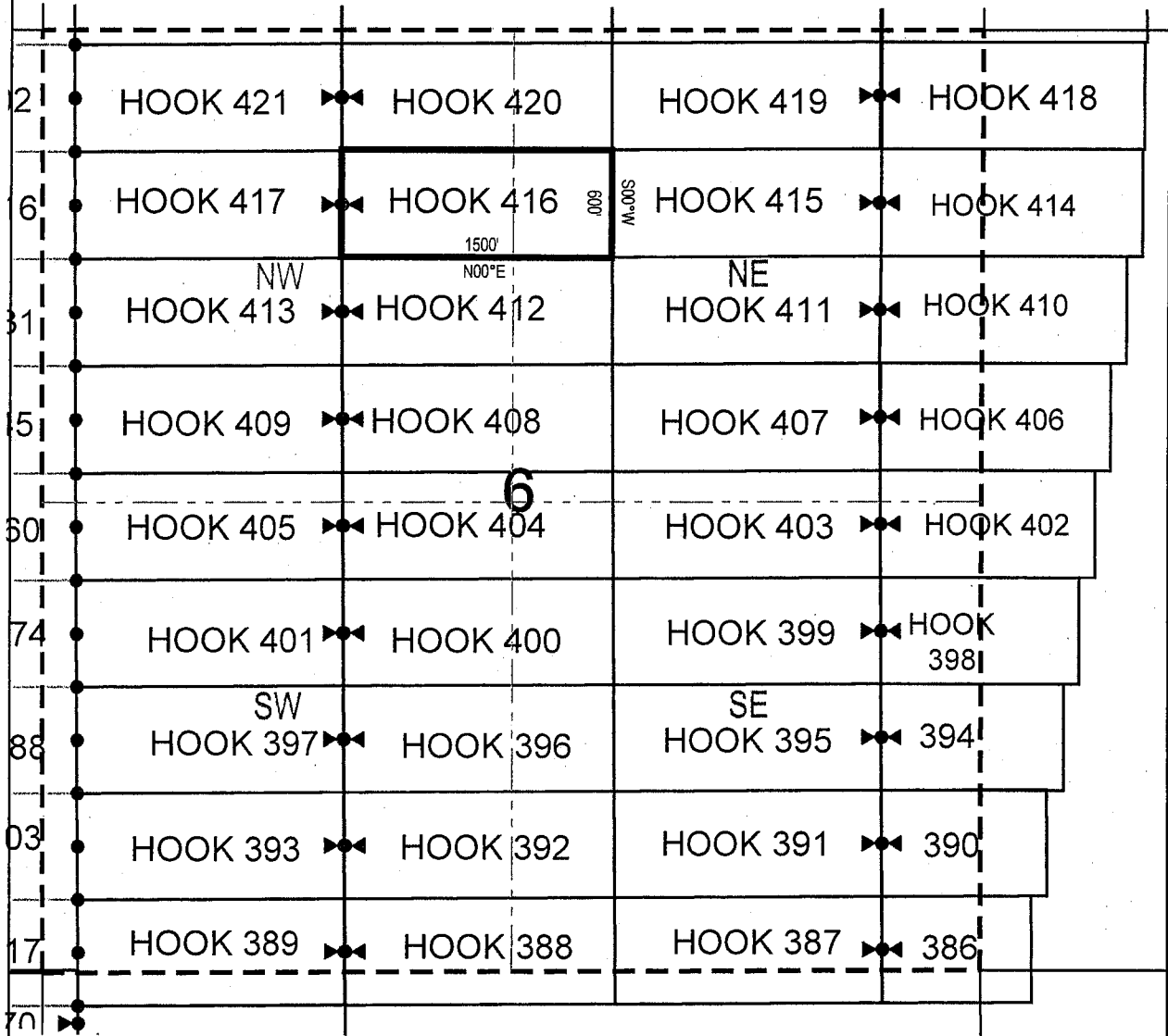
DATED AND POSTED on the ground this 19th day of March, 2019

LOCATOR (s) King-Fisher Land Company AGENT: T. Robert Breen /
17505 N 79th Ave Ste 216
Glendale, AZ 85308



AMC455144

LODE CLAIM LOCATION MAP



● Corner Posts ▲ Location Monuments Scale: 1"=1000'



1. The above map depicts the **HOOK 416** Lode Claim, which is located in the NE 1/4 of the NW 1/4 and NW 1/4 of the NE 1/4 of Section 6, Township 1 North, Range 16 East, Gila & Salt River Base and Meridian, Gila County, Arizona, Globe Mining District.
2. The type of corner and location monuments used are wood 2"x2"x48" posts and metal tags with location information written thereon.
3. The bearings and distances in degrees and feet between claim corners are as depicted on the above map.

When recorded return to:
King-Fisher Land Company
17505 N 79th Ave Ste 216
Glendale, AZ 85308

LOCATION NOTICE FOR LODE MINING CLAIM

NOTICE IS HEREBY GIVEN that the HOOK 417
_____ lode mining claim has been located
by King-Fisher Land Company whose current mailing
address is 17505 N 79th Ave Ste 216
Glendale, AZ 85308

RECEIVED
M A Z STATE OFFICE
2019 JUN 11 A 11:48
PHOENIX, ARIZONA


The general course of this claim is East/West and it is situated in Gila

County, Arizona. This claim is 1500 feet in length and 600 feet in width. This claim runs
from the location monument on which this location notice is posted approximately 10 feet in a
easterly direction to the east end line and 1490 feet in a westerly direction to the
west end line. This claim is marked by six monuments, one at each corner and one at the center of each
end line of the claim.

The location monument on which this notice is posted is situated within Section 6, Township 1
North, Range 16 East, Gila Salt River Base and Meridian, Arizona and this claim encompasses portions
of the following quarter section (s), section (s), Township (s) and Range (s) NE 1/4 of the NW 1/4 and NW 1/4
of the NW 1/4 of Section 6, Township 1 North, Range 16 East, Gila & Salt River Base and Meridian, Gila
County, Arizona, Globe Mining District.

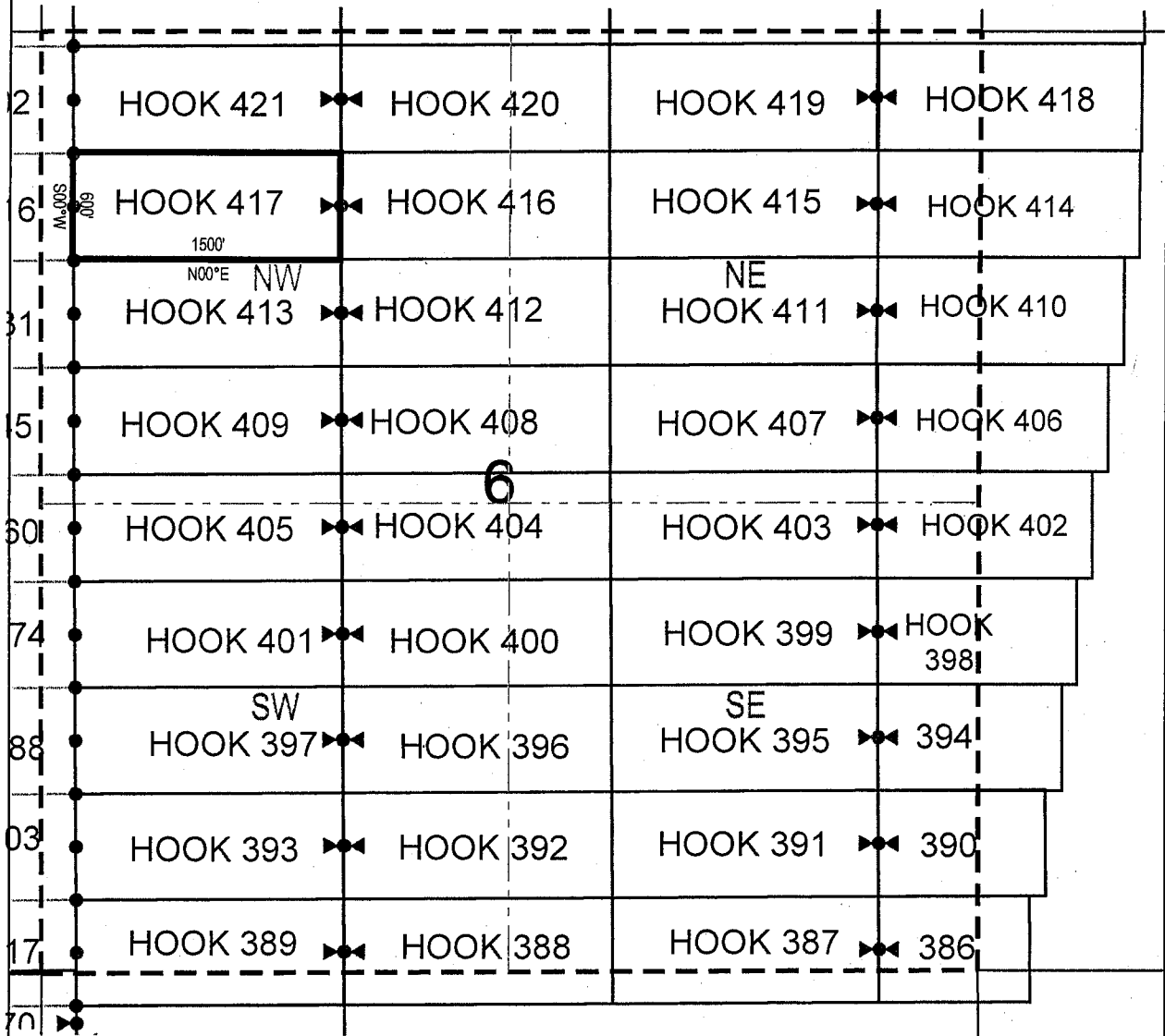
The locality of this claim with reference to some natural object or permanent monument and additional information
(if any) concerning its locality are as follows: 4632 feet north and 3584 feet west from the northeast corner of
Section 7, Township 1 North, Range 16 East, to the northeast corner of said claim.

DATED AND POSTED on the ground this 19th day of March, 2019

LOCATOR (s) King-Fisher Land Company AGENT: T. Robert Breen / 
17505 N 79th Ave Ste 216
Glendale, AZ 85308

ARC455145

LODE CLAIM LOCATION MAP



● Corner Posts ▲ Location Monuments Scale: 1"=1000'



1. The above map depicts the **HOOK 417** Lode Claim, which is located in the NE 1/4 of the NW 1/4 and NW 1/4 of the NW 1/4 of Section 6, Township 1 North, Range 16 East, Gila & Salt River Base and Meridian, Gila County, Arizona, Globe Mining District.
2. The type of corner and location monuments used are wood 2"x2"x48" posts and metal tags with location information written thereon.
3. The bearings and distances in degrees and feet between claim corners are as depicted on the above map.

When recorded return to:

King-Fisher Land Company
17505 N 79th Ave Ste 216
Glendale, AZ 85308

LOCATION NOTICE FOR LODE MINING CLAIM

NOTICE IS HEREBY GIVEN that the HOOK 418
_____ lode mining claim has been located
by King-Fisher Land Company whose current mailing
address is 17505 N 79th Ave Ste 216
Glendale, AZ 85308

RECEIVED
MAY 27 STATE OFFICE
2019 JUN 11 A 11:48
PHOENIX, ARIZONA

The general course of this claim is East/West and it is situated in Gila
County, Arizona. This claim is 1486 feet in length and 600 feet in width. This claim runs
from the location monument on which this location notice is posted approximately 1476 feet in a
easterly direction to the east end line and 10 feet in a westerly direction to the
west end line. This claim is marked by six monuments, one at each corner and one at the center of each
end line of the claim.

The location monument on which this notice is posted is situated within Section 6, Township 1
North, Range 16 East, Gila Salt River Base and Meridian, Arizona and this claim encompasses portions
of the following quarter section (s), section (s), Township (s) and Range (s) NE 1/4 of the NE 1/4 of Section 6,
and NW 1/4 of the NW 1/4 of Section 5, Township 1 North, Range 16 East, Gila & Salt River Base and
Meridian, Gila County, Arizona, Globe Mining District.

The locality of this claim with reference to some natural object or permanent monument and additional information
(if any) concerning its locality are as follows: 5258 feet north and 7634 feet east from the northeast corner of
Section 7, Township 1 North, Range 16 East, to the northeast corner of said claim.

DATED AND POSTED on the ground this 20th day of March, 2019

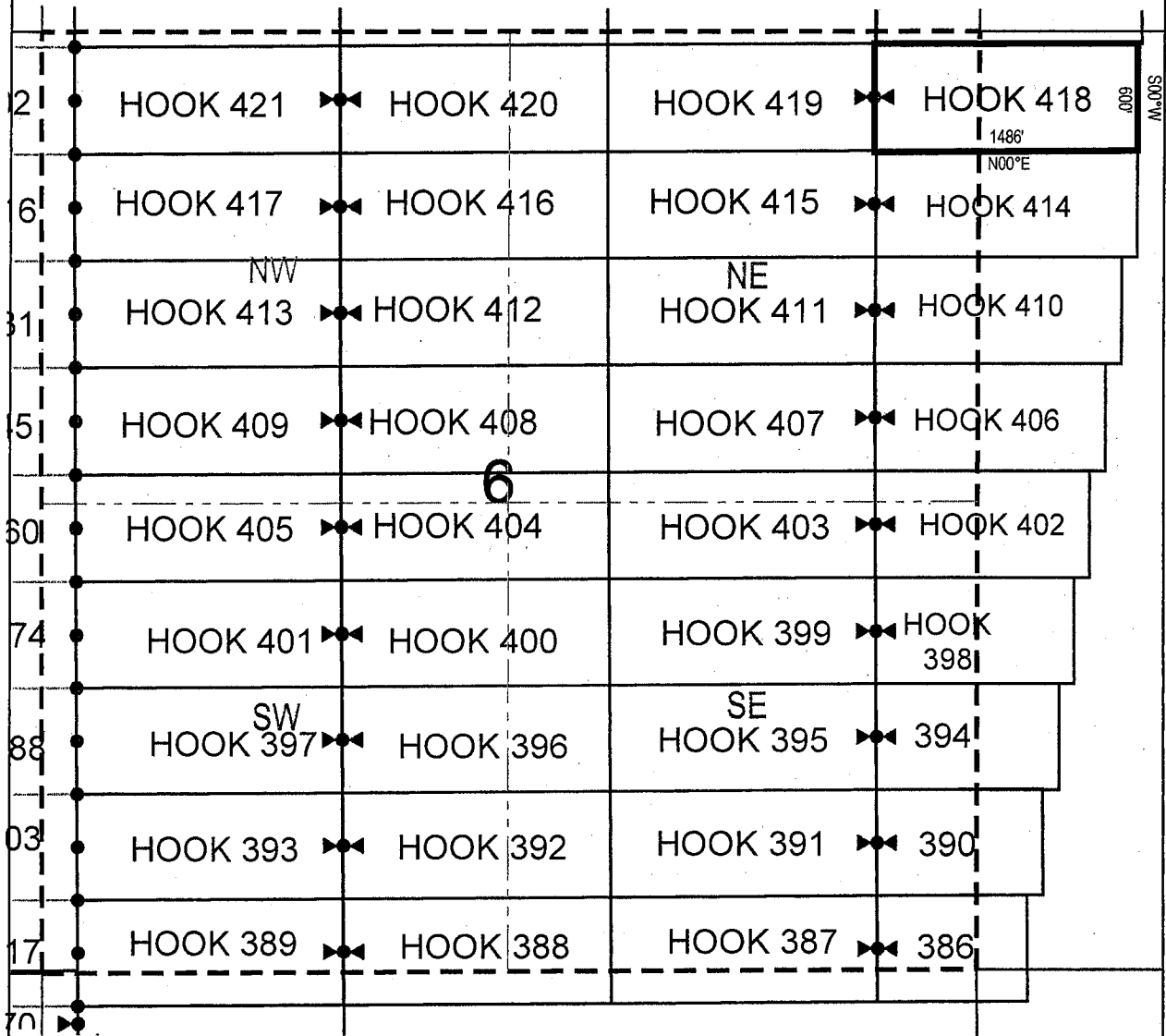
LOCATOR (s) King-Fisher Land Company
17505 N 79th Ave Ste 216
Glendale, AZ 85308

AGENT: T. Robert Breen /



ARC455146

LODE CLAIM LOCATION MAP



● Corner Posts ▲ Location Monuments Scale: 1"=1000'



1. The above map depicts the **HOOK 418** Lode Claim, which is located in the NE 1/4 of the NE 1/4 of Section 6, and NW 1/4 of the NW 1/4 of Section 5, Township 1 North, Range 16 East, Gila County, Arizona, Globe Mining District.
2. The type of corner and location monuments used are wood 2"x2"x48" posts and metal tags with location information written thereon.
3. The bearings and distances in degrees and feet between claim corners are as depicted on the above map.

When recorded return to:
 King-Fisher Land Company
 17505 N 79th Ave Ste 216
 Glendale, AZ 85308

LOCATION NOTICE FOR LODE MINING CLAIM


NOTICE IS HEREBY GIVEN that the HOOK 419
 _____ lode mining claim has been located
 by King-Fisher Land Company whose current mailing
 address is 17505 N 79th Ave Ste 216
Glendale, AZ 85308

RECEIVED
 M AZ STATE OFFICE
 2019 JUN 11 A 11:48
 PHOENIX, ARIZONA

The general course of this claim is East/West and it is situated in Gila
 County, Arizona. This claim is 1500 feet in length and 600 feet in width. This claim runs
 from the location monument on which this location notice is posted approximately 10 feet in a
easterly direction to the east end line and 1490 feet in a westerly direction to the
west end line. This claim is marked by six monuments, one at each corner and one at the center of each
 end line of the claim.

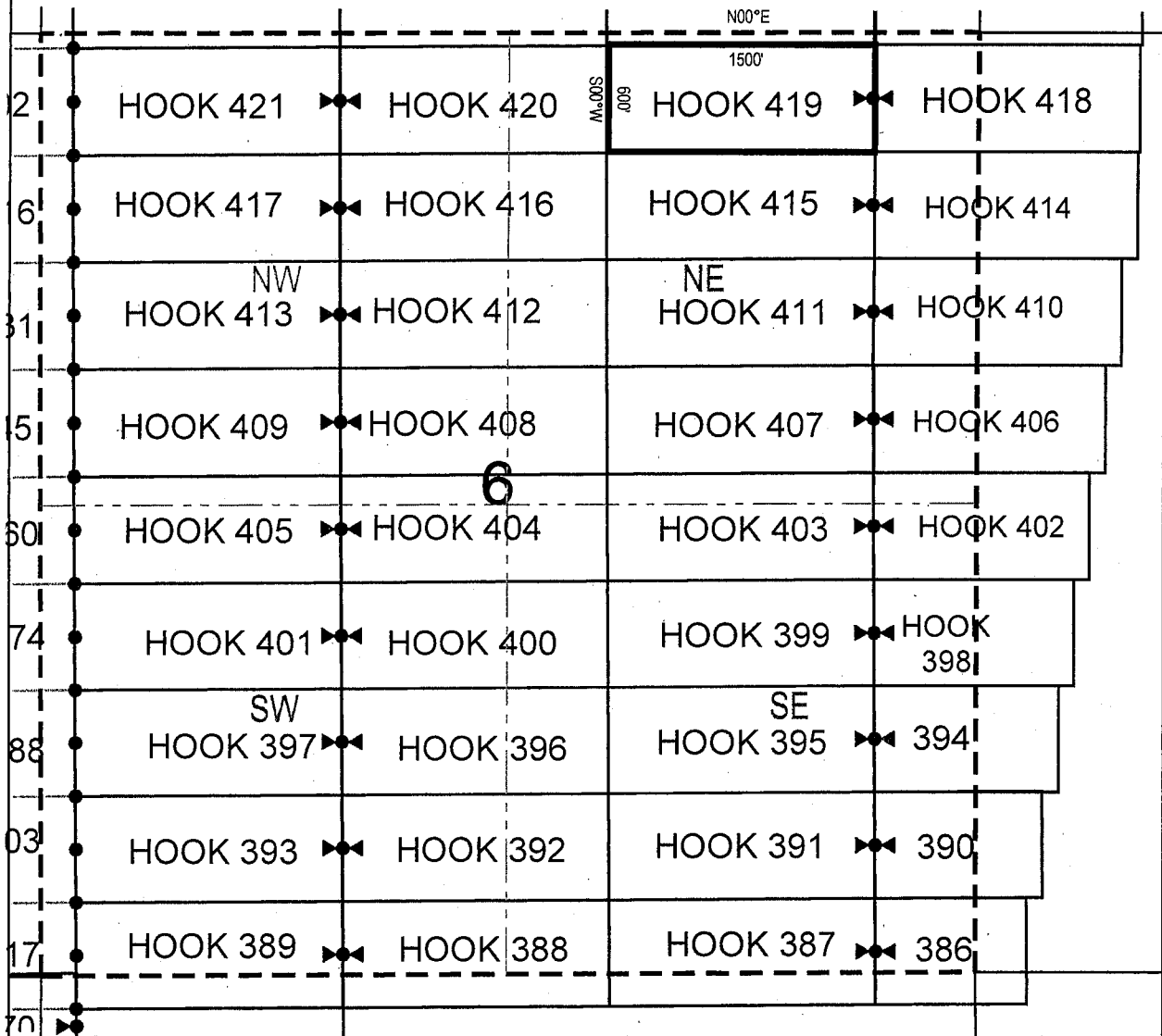
The location monument on which this notice is posted is situated within Section 6, Township 1
North, Range 16 East, Gila Salt River Base and Meridian, Arizona and this claim encompasses portions
 of the following quarter section (s), section (s), Township (s) and Range (s) NE 1/4 of the NE 1/4 and NW 1/4
of the NE 1/4 of Section 6, Township 1 North, Range 16 East, Gila & Salt River Base and Meridian, Gila
County, Arizona, Globe Mining District.

The locality of this claim with reference to some natural object or permanent monument and additional information
 (if any) concerning its locality are as follows: 5250 feet north and 588 feet west from the northeast corner of
Section 7, Township 1 North, Range 16 East, to the northeast corner of said claim.

DATED AND POSTED on the ground this 20th day of March, 2019
 LOCATOR (s) King-Fisher Land Company AGENT: T. Robert Breen 
17505 N 79th Ave Ste 216
Glendale, AZ 85308

AMC455147

LODE CLAIM LOCATION MAP



● Corner Posts ▲ Location Monuments Scale: 1"=1000'



1. The above map depicts the **HOOK 419** Lode Claim, which is located in the NE 1/4 of the NE 1/4 and NW 1/4 of the NE 1/4 of Section 6, Township 1 North, Range 16 East, Gila & Salt River Base and Meridian, Gila County, Arizona, Globe Mining District.
2. The type of corner and location monuments used are wood 2"x2"x48" posts and metal tags with location information written thereon.
3. The bearings and distances in degrees and feet between claim corners are as depicted on the above map.

When recorded return to:
King-Fisher Land Company
17505 N 79th Ave Ste 216
Glendale, AZ 85308

LOCATION NOTICE FOR LODE MINING CLAIM

NOTICE IS HEREBY GIVEN that the HOOK 420
_____ lode mining claim has been located
by King-Fisher Land Company whose current mailing
address is 17505 N 79th Ave Ste 216
Glendale, AZ 85308

RECEIVED
AZ STATE OFFICE
2019 JUN 11 A 11:48
PHOENIX, ARIZONA

The general course of this claim is East/West and it is situated in Gila
County, Arizona. This claim is 1500 feet in length and 600 feet in width. This claim runs
from the location monument on which this location notice is posted approximately 1490 feet in a
easterly direction to the east end line and 10 feet in a westerly direction to the
west end line. This claim is marked by six monuments, one at each corner and one at the center of each
end line of the claim.

The location monument on which this notice is posted is situated within Section 6, Township 1
North, Range 16 East, Gila Salt River Base and Meridian, Arizona and this claim encompasses portions
of the following quarter section (s), section (s), Township (s) and Range (s) NE 1/4 of the NW 1/4 and NW 1/4
of the NE 1/4 of Section 6, Township 1 North, Range 16 East, Gila & Salt River Base and Meridian, Gila
County, Arizona, Globe Mining District.

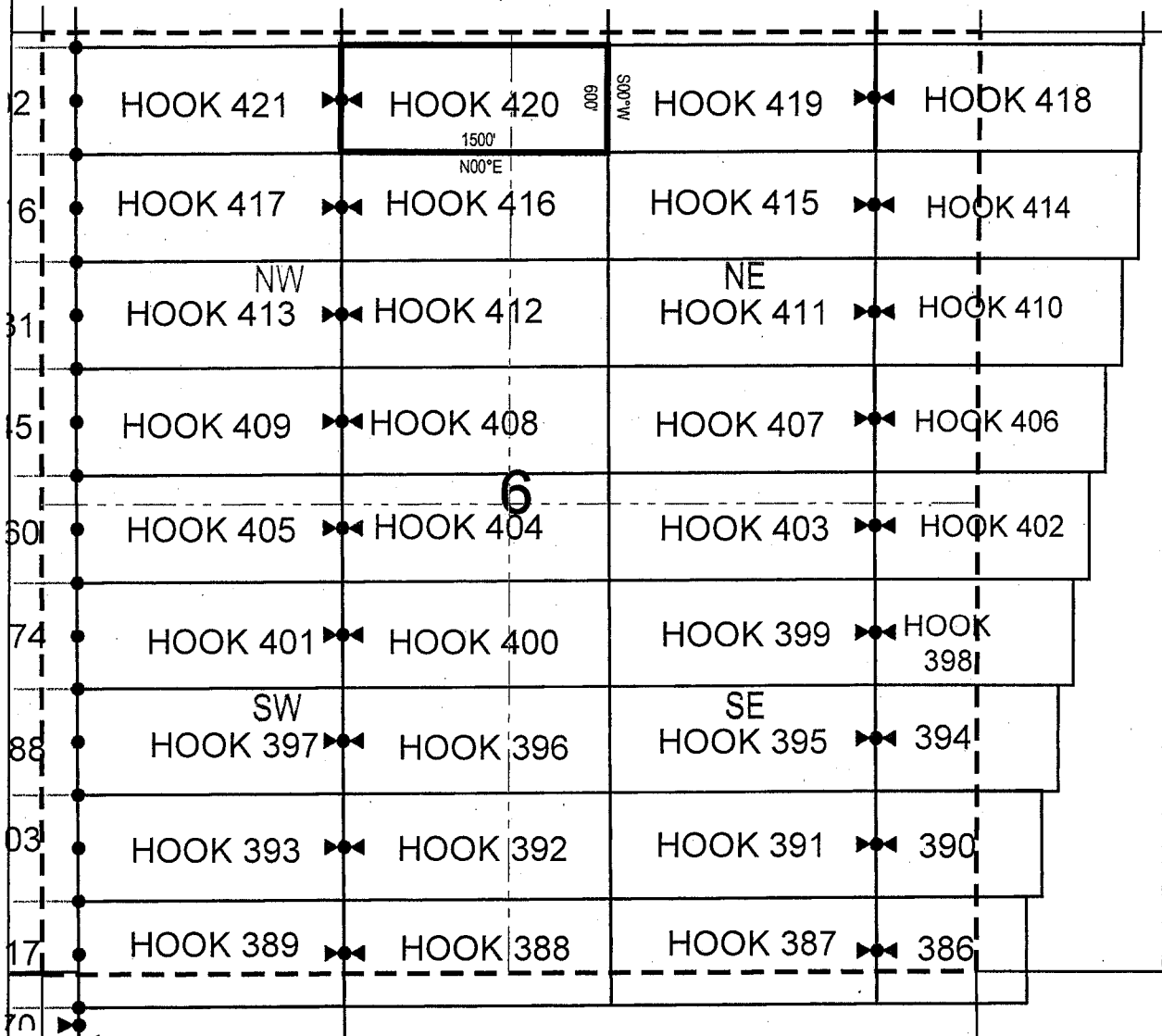
The locality of this claim with reference to some natural object or permanent monument and additional information
(if any) concerning its locality are as follows: 5241 feet north and 2090 feet west from the northeast corner of
Section 7, Township 1 North, Range 16 East, to the northeast corner of said claim.

DATED AND POSTED on the ground this 19th day of March, 2019.

LOCATOR (s) King-Fisher Land Company AGENT: T. Robert Breen 
17505 N 79th Ave Ste 216
Glendale, AZ 85308

AMC455148

LODE CLAIM LOCATION MAP



● Corner Posts ▲ Location Monuments Scale: 1"=1000'



1. The above map depicts the **HOOK 420** Lode Claim, which is located in the NE 1/4 of the NW 1/4 and NW 1/4 of the NE 1/4 of Section 6, Township 1 North, Range 16 East, Gila & Salt River Base and Meridian, Gila County, Arizona, Globe Mining District.
2. The type of corner and location monuments used are wood 2"x2"x48" posts and metal tags with location information written thereon.
3. The bearings and distances in degrees and feet between claim corners are as depicted on the above map.

When recorded return to:

King-Fisher Land Company
17505 N 79th Ave Ste 216
Glendale, AZ 85308

LOCATION NOTICE FOR LODE MINING CLAIM

NOTICE IS HEREBY GIVEN that the HOOK 421


_____ lode mining claim has been located
by King-Fisher Land Company whose current mailing
address is 17505 N 79th Ave Ste 216
Glendale, AZ 85308

RECEIVED
STATE OFFICE
2019 JUN 11 A 11:48
PHOENIX, ARIZONA

The general course of this claim is East/West and it is situated in Gila
County, Arizona. This claim is 1500 feet in length and 600 feet in width. This claim runs
from the location monument on which this location notice is posted approximately 10 feet in a
easterly direction to the east end line and 1490 feet in a westerly direction to the
west end line. This claim is marked by six monuments, one at each corner and one at the center of each
end line of the claim.

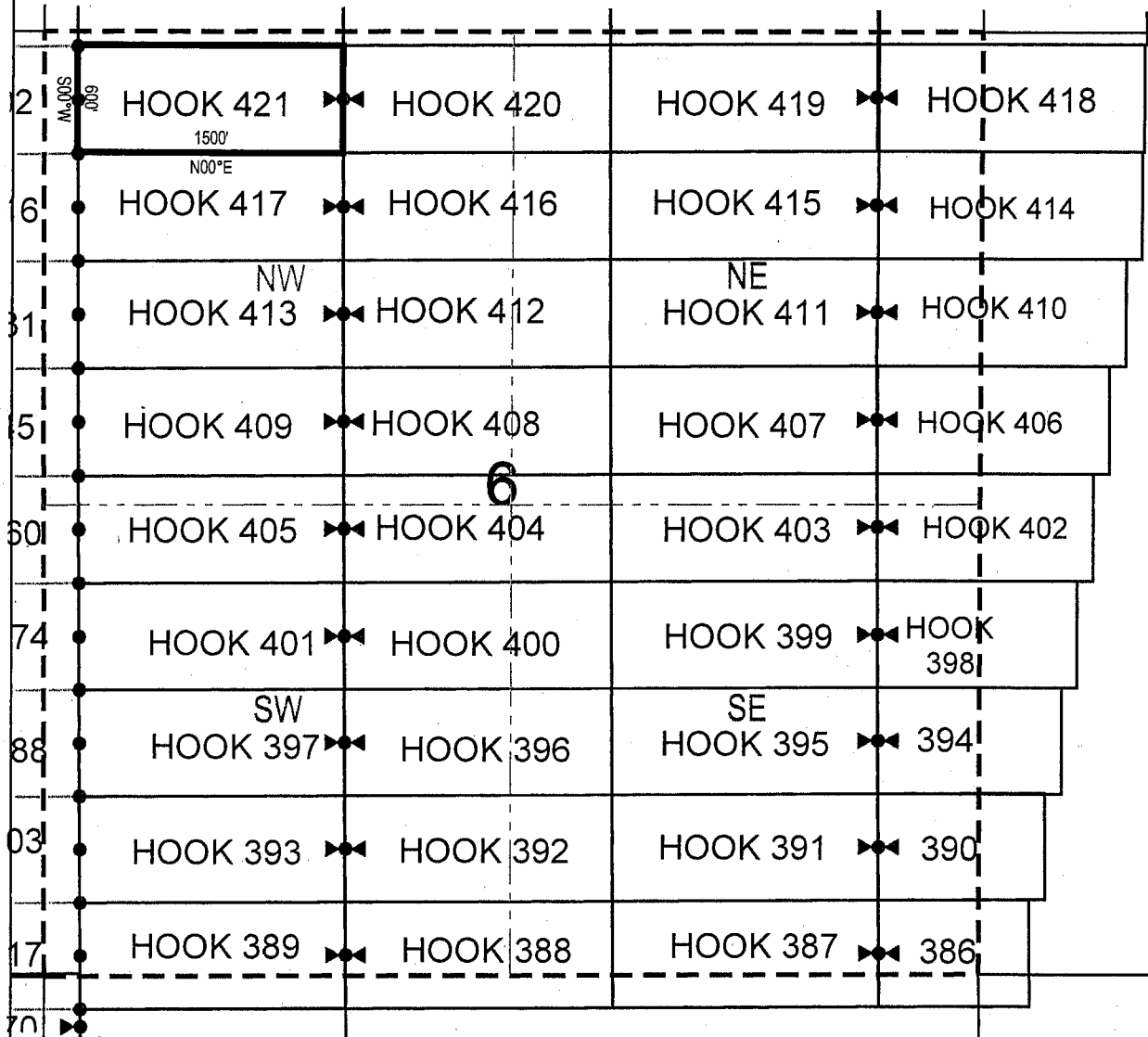
The location monument on which this notice is posted is situated within Section 6, Township 1
North, Range 16 East, Gila Salt River Base and Meridian, Arizona and this claim encompasses portions
of the following quarter section (s), section (s), Township (s) and Range (s) NE 1/4 of the NW 1/4 and NW 1/4
of the NW 1/4 of Section 6, Township 1 North, Range 16 East, Gila & Salt River Base and Meridian, Gila
County, Arizona, Globe Mining District.

The locality of this claim with reference to some natural object or permanent monument and additional information
(if any) concerning its locality are as follows: 5232 feet north and 3588 feet west from the northeast corner of
Section 7, Township 1 North, Range 16 East, to the northeast corner of said claim.

DATED AND POSTED on the ground this 19th day of March 2019
LOCATOR (s) King-Fisher Land Company AGENT: T. Robert Breen 
17505 N 79th Ave Ste 216
Glendale, AZ 85308

AMC455149

LODE CLAIM LOCATION MAP



● Corner Posts ▲ Location Monuments Scale: 1"=1000'



1. The above map depicts the **HOOK 421** Lode Claim, which is located in the NE 1/4 of the NW 1/4 and NW 1/4 of the NW 1/4 of Section 6, Township 1 North, Range 16 East, Gila & Salt River Base and Meridian, Gila County, Arizona, Globe Mining District.
2. The type of corner and location monuments used are wood 2"x2"x48" posts and metal tags with location information written thereon.
3. The bearings and distances in degrees and feet between claim corners are as depicted on the above map.

When recorded return to:
King-Fisher Land Company
17505 N 79th Ave Ste 216
Glendale, AZ 85308

LOCATION NOTICE FOR LODE MINING CLAIM


NOTICE IS HEREBY GIVEN that the HOOK 422
_____ lode mining claim has been located
by King-Fisher Land Company whose current mailing
address is 17505 N 79th Ave Ste 216
Glendale, AZ 85308

RECEIVED
ARIZONA STATE OFFICE
2019 JUN 11 A 11:34
PHOENIX, ARIZONA

The general course of this claim is East/West and it is situated in Gila
County, Arizona. This claim is 1500 feet in length and 600 feet in width. This claim runs
from the location monument on which this location notice is posted approximately 1490 feet in a
easterly direction to the east end line and 10 feet in a westerly direction to the
west end line. This claim is marked by six monuments, one at each corner and one at the center of each
end line of the claim.

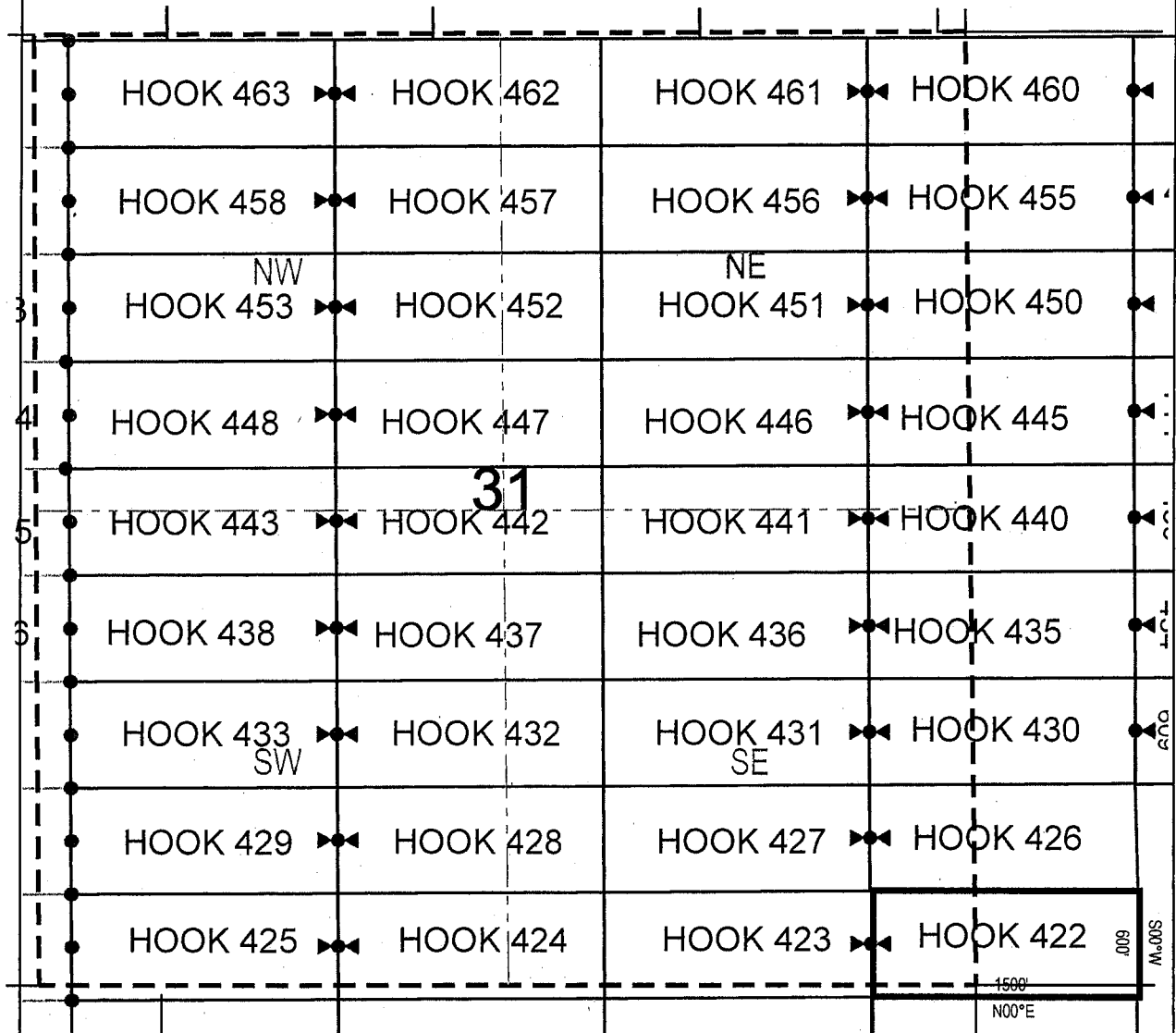
The location monument on which this notice is posted is situated within Section 31, Township 2
North, Range 16 East, Gila Salt River Base and Meridian, Arizona and this claim encompasses portions
of the following quarter section (s), section (s), Township (s) and Range (s) SE 1/4 of the SE 1/4 of Section 31
and SW 1/4 of the SW 1/4 of Section 32, Township 2 North, Range 16 East, and NE 1/4 of the NE 1/4 of
Section 6 and NW 1/4 of the NW 1/4 of Section 5, Township 1 North, Range 16 East, Gila & Salt River Base
and Meridian, Gila County, Arizona, Globe Mining District.

The locality of this claim with reference to some natural object or permanent monument and additional information
(if any) concerning its locality are as follows: 5858 feet north and 850 feet east from the northeast corner of
Section 7, Township 1 North, Range 16 East, to the northeast corner of said claim.

DATED AND POSTED on the ground this 18th day of March, 2019
LOCATOR (s) King-Fisher Land Company AGENT: T. Robert Breen / 
17505 N 79th Ave Ste 216
Glendale, AZ 85308

AMC455150

LODE CLAIM LOCATION MAP



● Corner Posts ▲ Location Monuments Scale: 1"=1000'



1. The above map depicts the **HOOK 422** Lode Claim, which is located in the SE 1/4 of the SE 1/4 of Section 31 and SW 1/4 of the SW 1/4 of Section 32, Township 2 North, Range 16 East, and NE 1/4 of the NE 1/4 of Section 6 and NW 1/4 of the NW 1/4 of Section 5, Township 1 North, Range 16 East, Gila & Salt River Base and Meridian, Gila County, Arizona, Globe Mining District.
2. The type of corner and location monuments used are wood 2"x2"x48" posts and metal tags with location information written thereon.
3. The bearings and distances in degrees and feet between claim corners are as depicted on the above map.

When recorded return to:
King-Fisher Land Company
17505 N 79th Ave Ste 216
Glendale, AZ 85308

LOCATION NOTICE FOR LODE MINING CLAIM


NOTICE IS HEREBY GIVEN that the HOOK 423
_____ lode mining claim has been located
by King-Fisher Land Company whose current mailing
address is 17505 N 79th Ave Ste 216
Glendale, AZ 85308

RECEIVED
AZ STATE OFFICE
2019 JUN 11 A 11:34
PHOENIX, ARIZONA

The general course of this claim is East/West and it is situated in Gila
County, Arizona. This claim is 1500 feet in length and 600 feet in width. This claim runs
from the location monument on which this location notice is posted approximately 10 feet in a
easterly direction to the east end line and 1490 feet in a westerly direction to the
west end line. This claim is marked by six monuments, one at each corner and one at the center of each
end line of the claim.

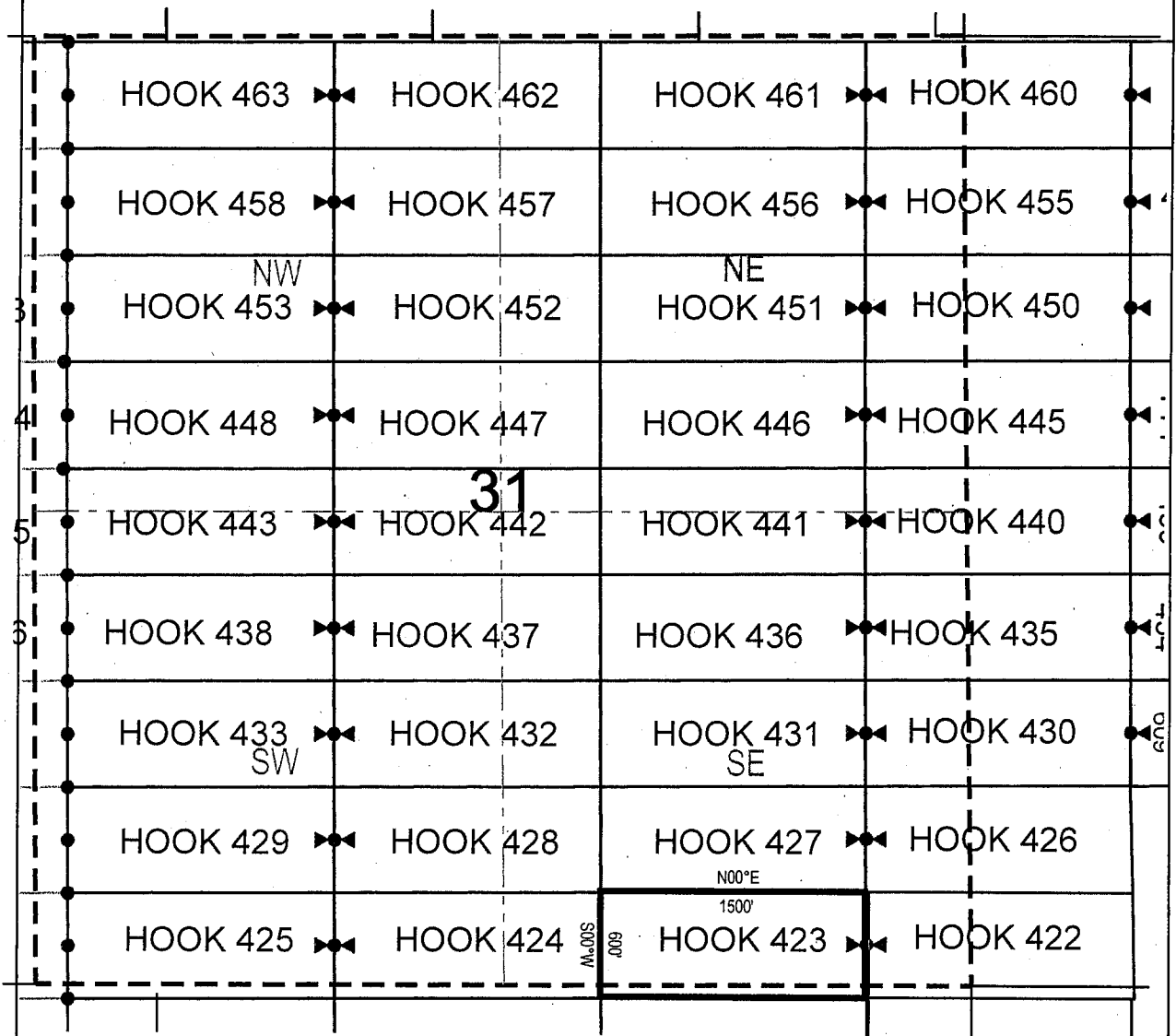
The location monument on which this notice is posted is situated within Section 31, Township 2
North, Range 16 East, Gila Salt River Base and Meridian, Arizona and this claim encompasses portions
of the following quarter section (s), section (s), Township (s) and Range (s) SE 1/4 of the SE 1/4 and SW 1/4
of the SE 1/4 of Section 31, Township 2 North, Range 16 East, and NW 1/4 of the NE 1/4 and NE 1/4 of the
NE 1/4 of Section 6, Township 1 North, Range 16 East, Gila & Salt River Base and Meridian, Gila County,
Arizona, Globe Mining District.

The locality of this claim with reference to some natural object or permanent monument and additional information
(if any) concerning its locality are as follows: 5850 feet north and 591 feet west from the northeast corner of
Section 7, Township 1 North, Range 16 East, to the northeast corner of said claim.

DATED AND POSTED on the ground this 18th day of March, 2019.
LOCATOR (s) King-Fisher Land Company AGENT: T. Robert Breen / 
17505 N 79th Ave Ste 216
Glendale, AZ 85308

AMC455151

LODE CLAIM LOCATION MAP



● Corner Posts ▲ Location Monuments Scale: 1"=1000'



1. The above map depicts the **HOOK 423** Lode Claim, which is located in the SE 1/4 of the SE 1/4 and SW 1/4 of the SE 1/4 of Section 31, Township 2 North, Range 16 East, and NW 1/4 of the NE 1/4 and NE 1/4 of the NE 1/4 of Section 6, Township 1 North, Range 16 East, Gila & Salt River Base and Meridian, Gila County, Arizona, Globe Mining District.
2. The type of corner and location monuments used are wood 2"x2"x48" posts and metal tags with location information written thereon.
3. The bearings and distances in degrees and feet between claim corners are as depicted on the above map.

When recorded return to:
King-Fisher Land Company
17505 N 79th Ave Ste 216
Glendale, AZ 85308

LOCATION NOTICE FOR LODE MINING CLAIM


NOTICE IS HEREBY GIVEN that the HOOK 424
_____ lode mining claim has been located
by King-Fisher Land Company whose current mailing
address is 17505 N 79th Ave Ste 216
Glendale, AZ 85308

RECEIVED
MAY 27 STATE OFFICE
2019 JUN 11 A 11: 34
PHOENIX, ARIZONA

The general course of this claim is East/West and it is situated in Gila
County, Arizona. This claim is 1500 feet in length and 600 feet in width. This claim runs
from the location monument on which this location notice is posted approximately 1490 feet in a
easterly direction to the east end line and 10 feet in a westerly direction to the
west end line. This claim is marked by six monuments, one at each corner and one at the center of each
end line of the claim.

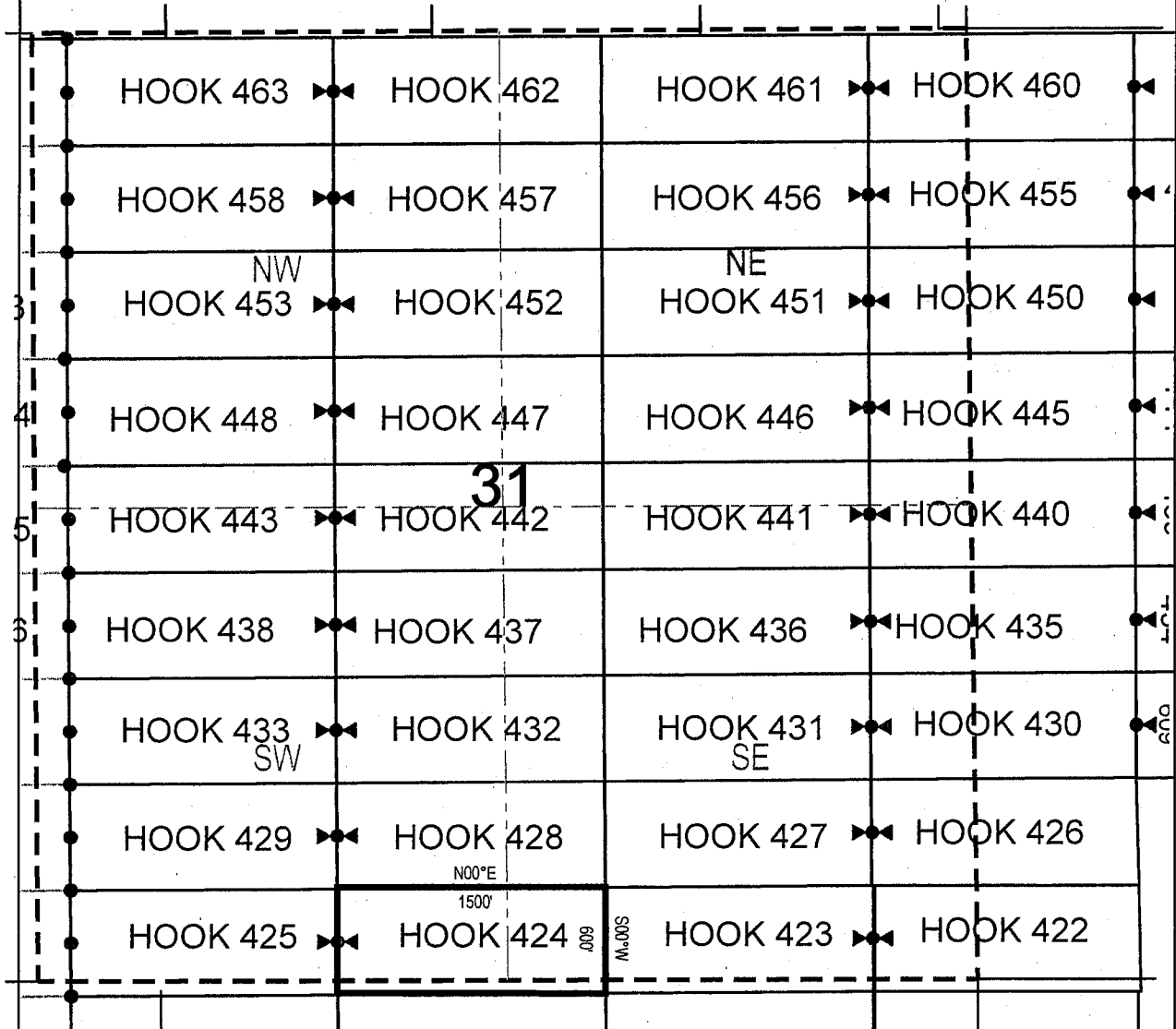
The location monument on which this notice is posted is situated within Section 31, Township 2
North, Range 16 East, Gila Salt River Base and Meridian, Arizona and this claim encompasses portions
of the following quarter section (s), section (s), Township (s) and Range (s) SE 1/4 of the SW 1/4 and SW 1/4
of the SE 1/4 of Section 31, Township 2 North, Range 16 East, and NE 1/4 of the NW 1/4 and NW 1/4 of the
NE 1/4 of Section 6, Township 1 North, Range 16 East, Gila & Salt River Base and Meridian, Gila County,
Arizona, Globe Mining District.

The locality of this claim with reference to some natural object or permanent monument and additional information
(if any) concerning its locality are as follows: 5841 feet north and 2091 feet west from the northeast corner of
Section 7, Township 1 North, Range 16 East, to the northeast corner of said claim.

DATED AND POSTED on the ground this 19th day of March 2019
LOCATOR (s) King-Fisher Land Company AGENT: T. Robert Breen / 
17505 N 79th Ave Ste 216
Glendale, AZ 85308

AMC455152

LODE CLAIM LOCATION MAP



● Corner Posts ▲ Location Monuments Scale: 1"=1000'



1. The above map depicts the **HOOK 424** Lode Claim, which is located in the SE 1/4 of the SW 1/4 and SW 1/4 of the SE 1/4 of Section 31, Township 2 North, Range 16 East, and NE 1/4 of the NW 1/4 and NW 1/4 of the NE 1/4 of Section 6, Township 1 North, Range 16 East, Gila & Salt River Base and Meridian, Gila County, Arizona, Globe Mining District.
2. The type of corner and location monuments used are wood 2"x2"x48" posts and metal tags with location information written thereon.
3. The bearings and distances in degrees and feet between claim corners are as depicted on the above map.

When recorded return to:
King-Fisher Land Company
17505 N 79th Ave Ste 216
Glendale, AZ 85308

LOCATION NOTICE FOR LODE MINING CLAIM


NOTICE IS HEREBY GIVEN that the HOOK 425
_____ lode mining claim has been located
by King-Fisher Land Company whose current mailing
address is 17505 N 79th Ave Ste 216
Glendale, AZ 85308

RECEIVED
ARIZONA STATE OFFICE
2019 JUN 11 A 11:34
PHOENIX, ARIZONA

The general course of this claim is East/West and it is situated in Gila
County, Arizona. This claim is 1500 feet in length and 600 feet in width. This claim runs
from the location monument on which this location notice is posted approximately 10 feet in a
easterly direction to the east end line and 1490 feet in a westerly direction to the
west end line. This claim is marked by six monuments, one at each corner and one at the center of each
end line of the claim.

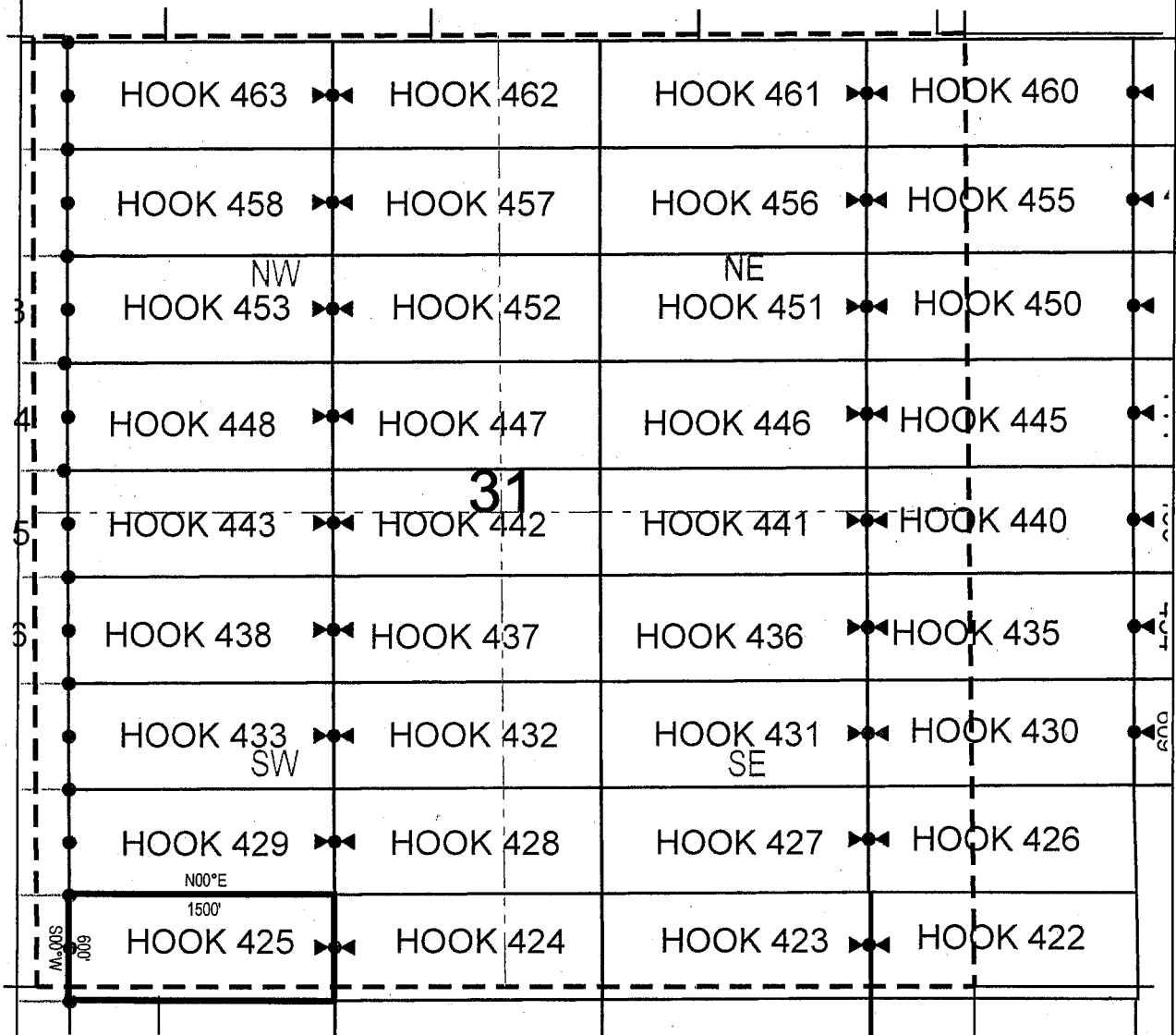
The location monument on which this notice is posted is situated within Section 31, Township 2
North, Range 16 East, Gila Salt River Base and Meridian, Arizona and this claim encompasses portions
of the following quarter section (s), section (s), Township (s) and Range (s) SE 1/4 of the SW 1/4 and SW 1/4
of the SW 1/4 of Section 31, Township 2 North, Range 16 East, and NW 1/4 of the NW 1/4 and NE 1/4 of the
NW 1/4 of Section 6, Township 1 North, Range 16 East, Gila & Salt River Base and Meridian, Gila County,
Arizona, Globe Mining District.

The locality of this claim with reference to some natural object or permanent monument and additional information
(if any) concerning its locality are as follows: 5832 feet north and 3593 feet west from the northeast corner of
Section 7, Township 1 North, Range 16 East, to the northeast corner of said claim.

DATED AND POSTED on the ground this 19th day of March, 2019.
LOCATOR (s) King-Fisher Land Company AGENT: T. Robert Breen 
17505 N 79th Ave Ste 216
Glendale, AZ 85308

AMC455153

LODE CLAIM LOCATION MAP



● Corner Posts ▲ Location Monuments Scale: 1"=1000'



1. The above map depicts the **HOOK 425** Lode Claim, which is located in the SE 1/4 of the SW 1/4 and SW 1/4 of the SW 1/4 of Section 31, Township 2 North, Range 16 East, and NW 1/4 of the NW 1/4 and NE 1/4 of the NW 1/4 of Section 6, Township 1 North, Range 16 East, Gila & Salt River Base and Meridian, Gila County, Arizona, Globe Mining District.
2. The type of corner and location monuments used are wood 2"x2"x48" posts and metal tags with location information written thereon.
3. The bearings and distances in degrees and feet between claim corners are as depicted on the above map.

When recorded return to:
 King-Fisher Land Company
 17505 N 79th Ave Ste 216
 Glendale, AZ 85308

LOCATION NOTICE FOR LODE MINING CLAIM


NOTICE IS HEREBY GIVEN that the HOOK 426
 _____ lode mining claim has been located
 by King-Fisher Land Company whose current mailing
 address is 17505 N 79th Ave Ste 216
Glendale, AZ 85308

RECEIVED
 STATE OFFICE
 2019 JUN 11 A 11:34
 PHOENIX, ARIZONA

The general course of this claim is East/West and it is situated in Gila
 County, Arizona. This claim is 1500 feet in length and 600 feet in width. This claim runs
 from the location monument on which this location notice is posted approximately 1490 feet in a
easterly direction to the east end line and 10 feet in a westerly direction to the
west end line. This claim is marked by six monuments, one at each corner and one at the center of each
 end line of the claim.

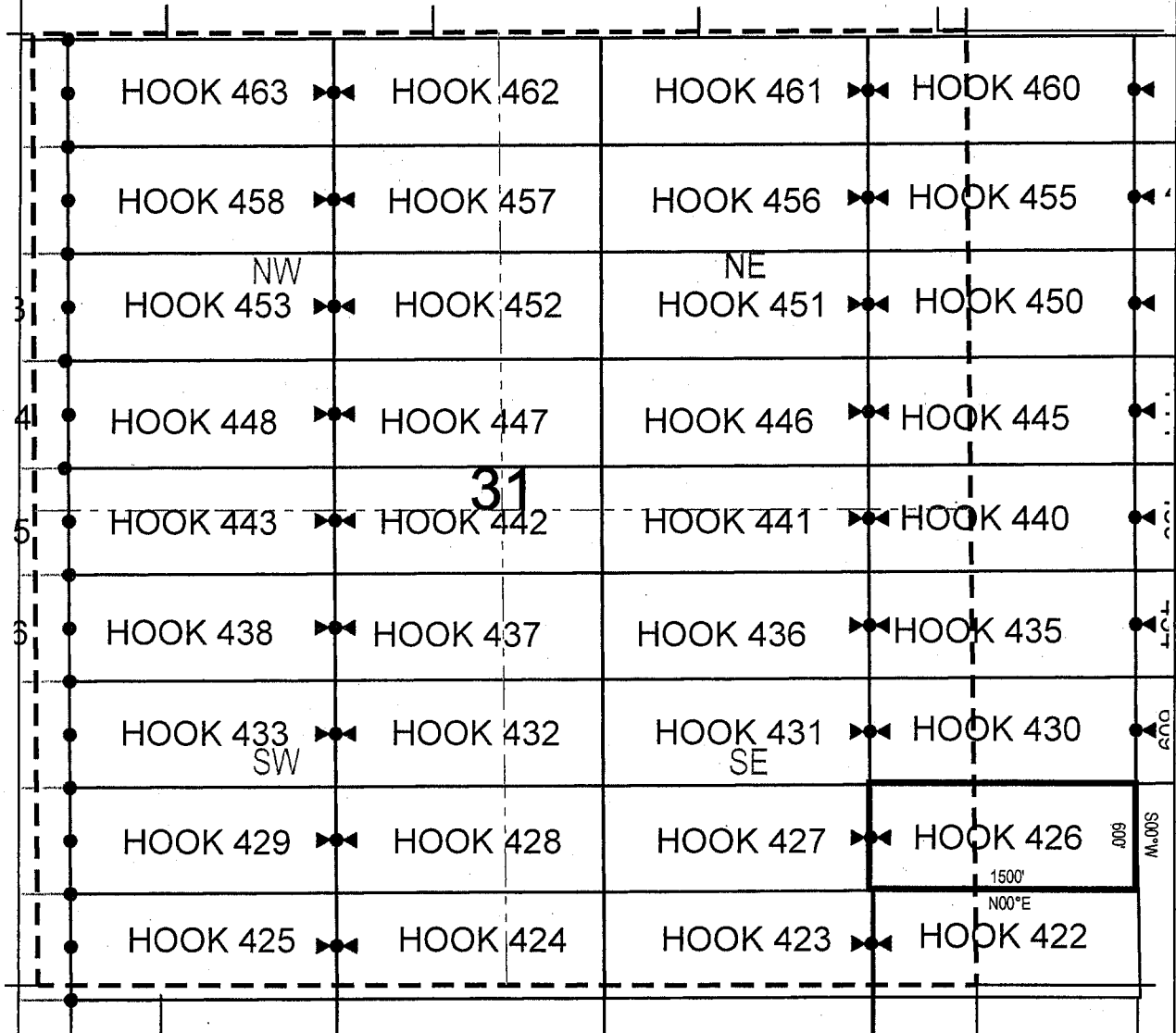
The location monument on which this notice is posted is situated within Section 31, Township 2
North, Range 16 East, Gila Salt River Base and Meridian, Arizona and this claim encompasses portions
 of the following quarter section (s), section (s), Township (s) and Range (s) SE 1/4 of the SE 1/4 of Section 31,
and SW 1/4 of the SW 1/4 of Section 32, Township 2 North, Range 16 East, Gila & Salt River Base and
Meridian, Gila County, Arizona, Globe Mining District.

The locality of this claim with reference to some natural object or permanent monument and additional information
 (if any) concerning its locality are as follows: 6458 feet north and 903 feet east from the northeast corner of
Section 7, Township 1 North, Range 16 East, to the northeast corner of said claim.

DATED AND POSTED on the ground this 18th day of March, 2019
 LOCATOR (s) King-Fisher Land Company AGENT: T. Robert Breen / 
17505 N 79th Ave Ste 216
Glendale, AZ 85308

AMC 455154

LODE CLAIM LOCATION MAP



● Corner Posts ▲ Location Monuments Scale: 1"=1000'



1. The above map depicts the **HOOK 426** Lode Claim, which is located in the SE 1/4 of the SE 1/4 of Section 31 and SW 1/4 of the SW 1/4 of Section 32, Township 2 North, Range 16 East, and NE 1/4 of the NE 1/4 of Section 6 and NW 1/4 of the NW 1/4 of Section 5, Township 1 North, Range 16 East, Gila & Salt River Base and Meridian, Gila County, Arizona, Globe Mining District.
2. The type of corner and location monuments used are wood 2"x2"x48" posts and metal tags with location information written thereon.
3. The bearings and distances in degrees and feet between claim corners are as depicted on the above map.

When recorded return to:
 King-Fisher Land Company
 17505 N 79th Ave Ste 216
 Glendale, AZ 85308

LOCATION NOTICE FOR LODE MINING CLAIM

NOTICE IS HEREBY GIVEN that the HOOK 427
 _____ lode mining claim has been located
 by King-Fisher Land Company whose current mailing
 address is 17505 N 79th Ave Ste 216
Glendale, AZ 85308

RECEIVED
 STATE OFFICE
 2019 JUN 11 A 11:30
 PHOENIX, ARIZONA

The general course of this claim is East/West and it is situated in Gila
 County, Arizona. This claim is 1500 feet in length and 600 feet in width. This claim runs
 from the location monument on which this location notice is posted approximately 10 feet in a
easterly direction to the east end line and 1490 feet in a westerly direction to the
west end line. This claim is marked by six monuments, one at each corner and one at the center of each
 end line of the claim.

The location monument on which this notice is posted is situated within Section 31, Township 2
North, Range 16 East, Gila Salt River Base and Meridian, Arizona and this claim encompasses portions
 of the following quarter section (s), section (s), Township (s) and Range (s) SE 1/4 of the SE 1/4 and SW 1/4
 of the SE 1/4 of Section 31, Township 2 North, Range 16 East, Gila & Salt River Base and Meridian, Gila
 County, Arizona, Globe Mining District.

The locality of this claim with reference to some natural object or permanent monument and additional information
 (if any) concerning its locality are as follows: 6450 feet north and 597 feet west from the northeast corner of
Section 7, Township 1 North, Range 16 East, to the northeast corner of said claim.

DATED AND POSTED on the ground this 18th day of March, 2019.

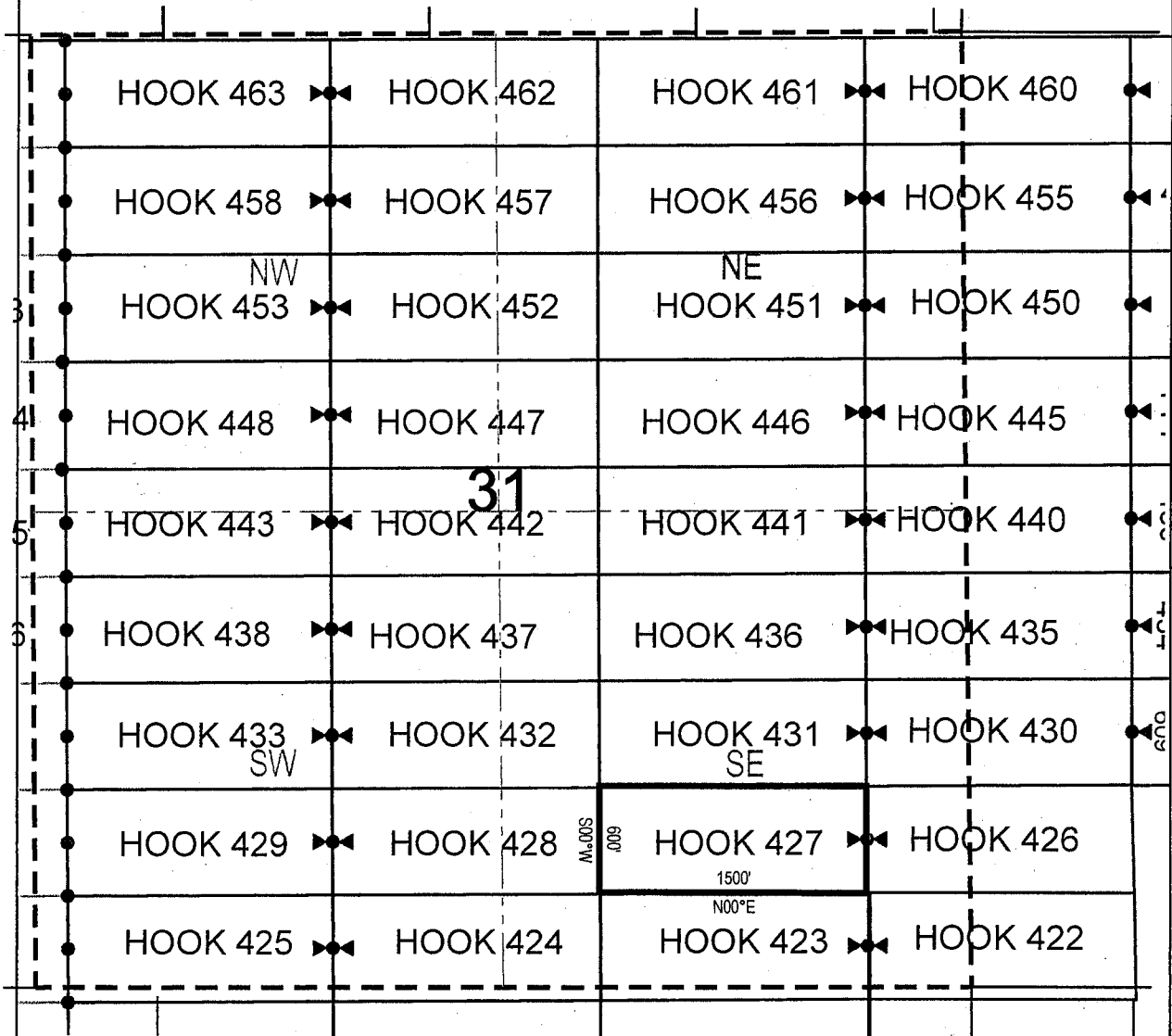
LOCATOR (s) King-Fisher Land Company
17505 N 79th Ave Ste 216
Glendale, AZ 85308

AGENT: T. Robert Breen /



AMO 455155

LODE CLAIM LOCATION MAP



● Corner Posts ▲ Location Monuments Scale: 1"=1000'



1. The above map depicts the **HOOK 427** Lode Claim, which is located in the SE 1/4 of the SE 1/4 and SW 1/4 of the SE 1/4 of Section 31, Township 2 North, Range 16 East, Gila & Salt River Base and Meridian, Gila County, Arizona, Globe Mining District.
2. The type of corner and location monuments used are wood 2"x2"x48" posts and metal tags with location information written thereon.
3. The bearings and distances in degrees and feet between claim corners are as depicted on the above map.

When recorded return to:

King-Fisher Land Company
17505 N 79th Ave Ste 216
Glendale, AZ 85308

LOCATION NOTICE FOR LODE MINING CLAIM

NOTICE IS HEREBY GIVEN that the HOOK 428
_____ lode mining claim has been located
by King-Fisher Land Company whose current mailing
address is 17505 N 79th Ave Ste 216
Glendale, AZ 85308

RECEIVED
MAY 27 STATE OFFICE
2019 JUN 11 A 11:35
PHOENIX, ARIZONA

The general course of this claim is East/West and it is situated in Gila
County, Arizona. This claim is 1500 feet in length and 600 feet in width. This claim runs
from the location monument on which this location notice is posted approximately 1490 feet in a
easterly direction to the east end line and 10 feet in a westerly direction to the
west end line. This claim is marked by six monuments, one at each corner and one at the center of each
end line of the claim.

The location monument on which this notice is posted is situated within Section 31, Township 2
North, Range 16 East, Gila Salt River Base and Meridian, Arizona and this claim encompasses portions
of the following quarter section (s), section (s), Township (s) and Range (s) SE 1/4 of the SW 1/4 and SW 1/4
of the SE 1/4 of Section 31, Township 2 North, Range 16 East, Gila & Salt River Base and Meridian, Gila
County, Arizona, Globe Mining District.

The locality of this claim with reference to some natural object or permanent monument and additional information
(if any) concerning its locality are as follows: 6441 feet north and 2097 feet west from the northeast corner of
Section 7, Township 1 North, Range 16 East, to the northeast corner of said claim.

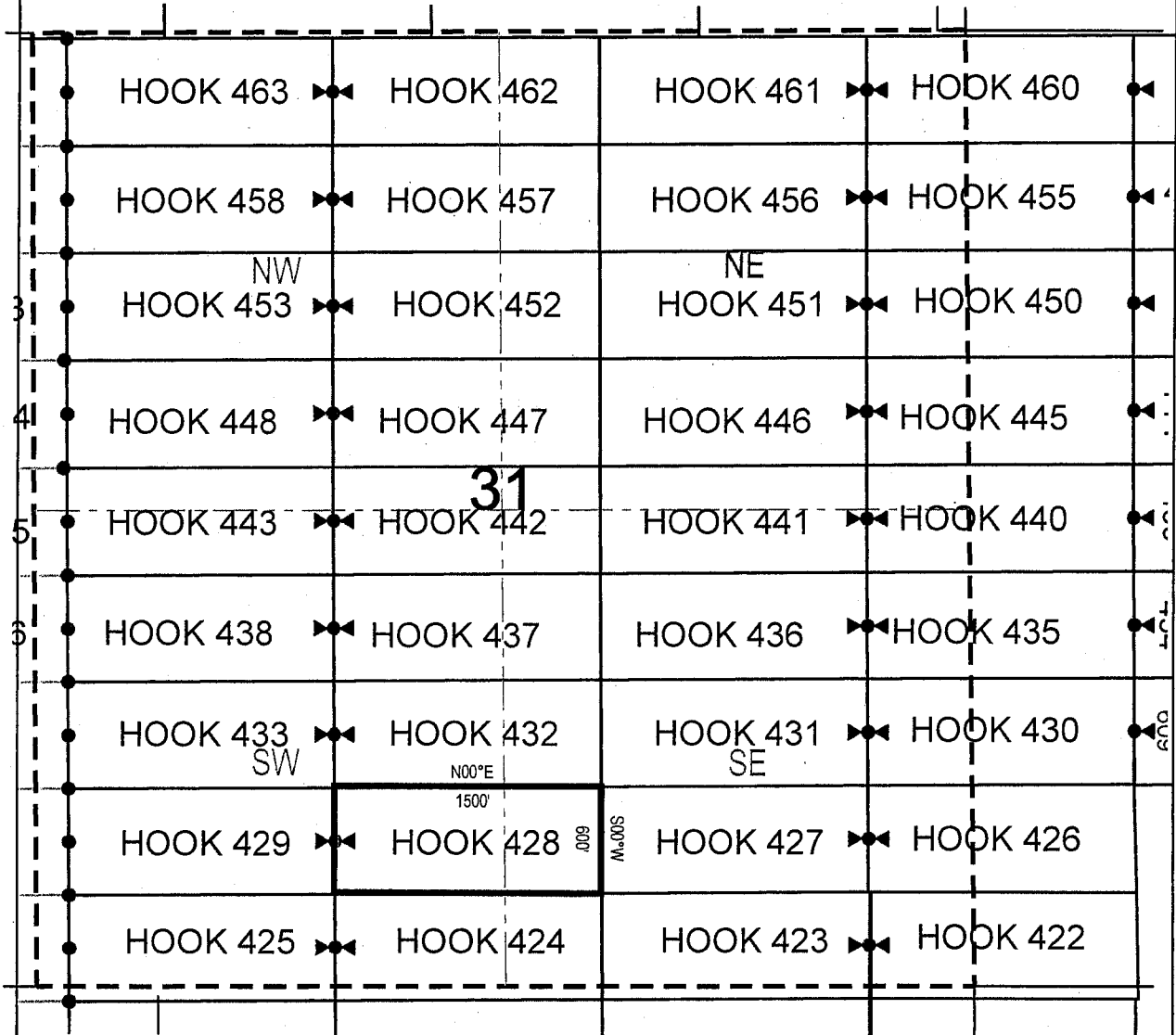
DATED AND POSTED on the ground this 19th day of March, 2019

LOCATOR (s) King-Fisher Land Company AGENT: T. Robert Breen /
17505 N 79th Ave Ste 216
Glendale, AZ 85308



AMC455156

LODE CLAIM LOCATION MAP



● Corner Posts ▲ Location Monuments Scale: 1"=1000'



1. The above map depicts the **HOOK 428** Lode Claim, which is located in the SE 1/4 of the SW 1/4 and SW 1/4 of the SE 1/4 of Section 31, Township 2 North, Range 16 East, Gila & Salt River Base and Meridian, Gila County, Arizona, Globe Mining District.
2. The type of corner and location monuments used are wood 2"x2"x48" posts and metal tags with location information written thereon.
3. The bearings and distances in degrees and feet between claim corners are as depicted on the above map.

When recorded return to:
King-Fisher Land Company
17505 N 79th Ave Ste 216
Glendale, AZ 85308

LOCATION NOTICE FOR LODE MINING CLAIM


NOTICE IS HEREBY GIVEN that the HOOK 429
_____ lode mining claim has been located
by King-Fisher Land Company whose current mailing
address is 17505 N 79th Ave Ste 216
Glendale, AZ 85308

RECEIVED
STATE OFFICE
2019 JUN 11 A 11:35
PHOENIX, ARIZONA

The general course of this claim is East/West and it is situated in Gila
County, Arizona. This claim is 1500 feet in length and 600 feet in width. This claim runs
from the location monument on which this location notice is posted approximately 10 feet in a
easterly direction to the east end line and 1490 feet in a westerly direction to the
west end line. This claim is marked by six monuments, one at each corner and one at the center of each
end line of the claim.

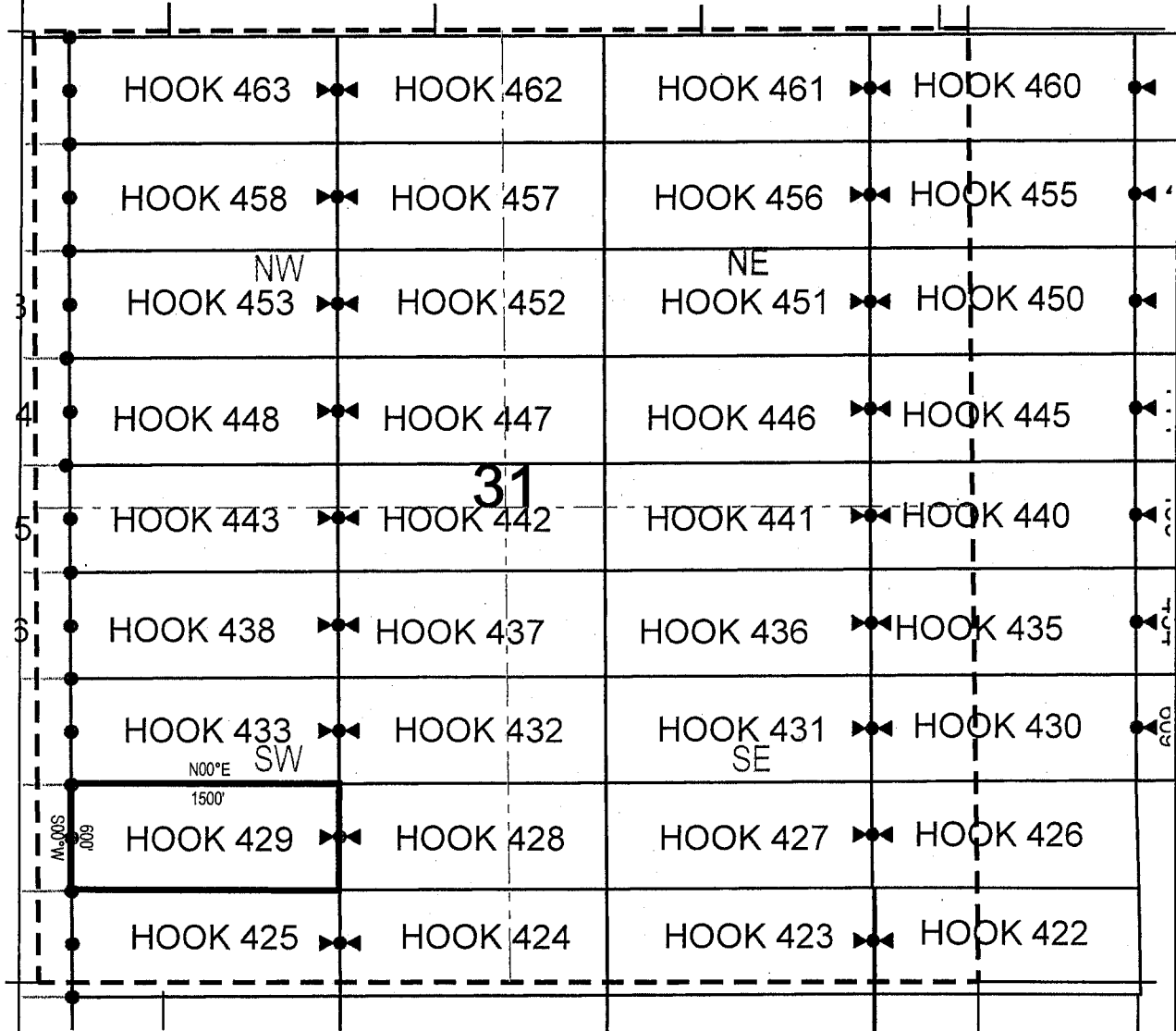
The location monument on which this notice is posted is situated within Section 31, Township 2
North, Range 16 East, Gila Salt River Base and Meridian, Arizona and this claim encompasses portions
of the following quarter section (s), section (s), Township (s) and Range (s) SE 1/4 of the SW 1/4 and SW 1/4
of the SW 1/4 of Section 31, Township 2 North, Range 16 East, Gila & Salt River Base and Meridian, Gila
County, Arizona, Globe Mining District.

The locality of this claim with reference to some natural object or permanent monument and additional information
(if any) concerning its locality are as follows: 6432 feet north and 3595 feet west from the northeast corner of
Section 7, Township 1 North, Range 16 East, to the northeast corner of said claim.

DATED AND POSTED on the ground this 19th day of March, 2019
LOCATOR (s) King-Fisher Land Company AGENT: T. Robert Breen / 
17505 N 79th Ave Ste 216
Glendale, AZ 85308

AMC455157

LODE CLAIM LOCATION MAP

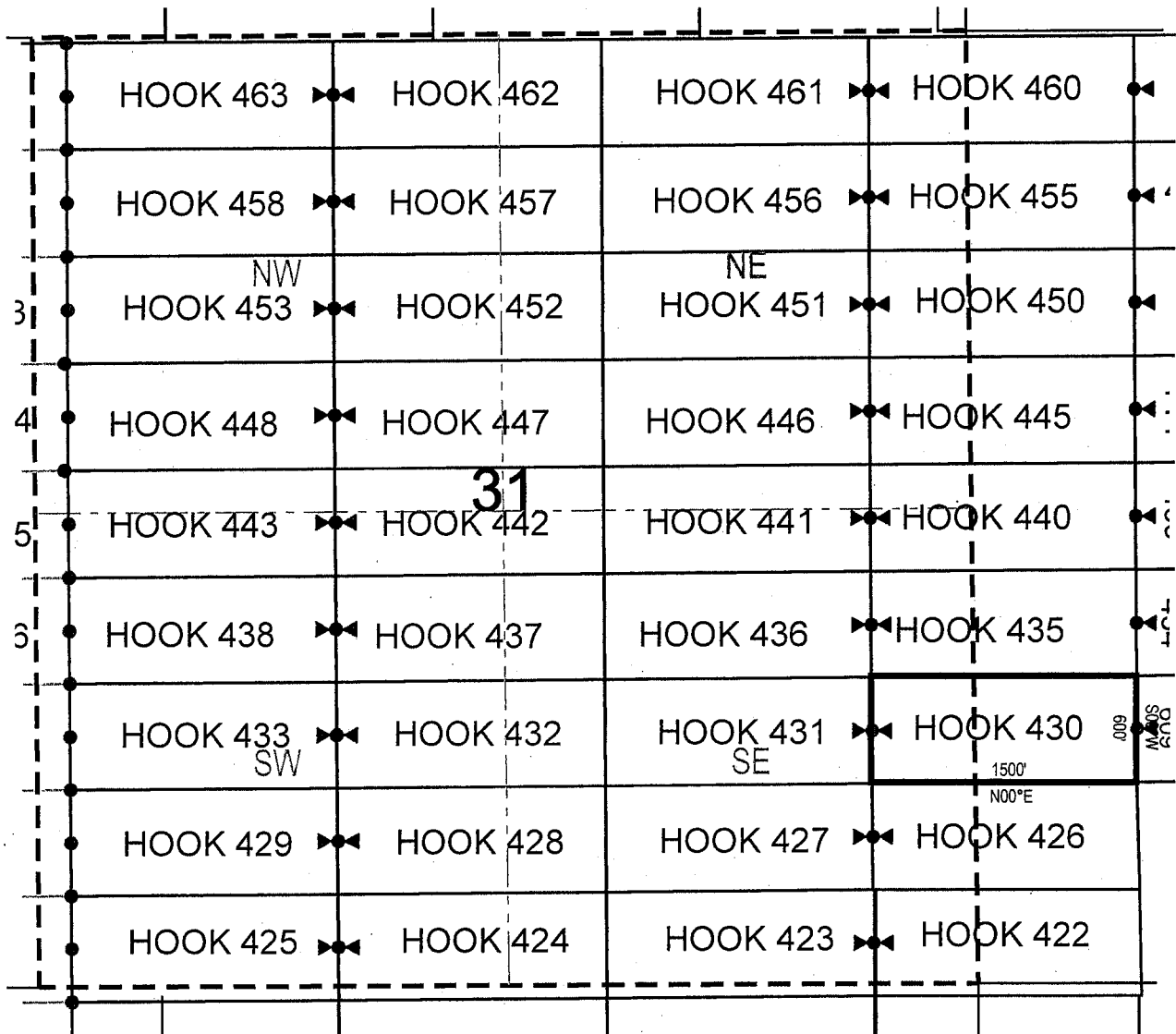


● Corner Posts ▲ Location Monuments Scale: 1"=1000'



1. The above map depicts the **HOOK 429** Lode Claim, which is located in the SE 1/4 of the SW 1/4 and SW 1/4 of the SW 1/4 of Section 31, Township 2 North, Range 16 East, Gila & Salt River Base and Meridian, Gila County, Arizona, Globe Mining District.
2. The type of corner and location monuments used are wood 2"x2"x48" posts and metal tags with location information written thereon.
3. The bearings and distances in degrees and feet between claim corners are as depicted on the above map.

LODE CLAIM LOCATION MAP



● Corner Posts

▲ Location Monuments

Scale: 1"=1000'



1. The above map depicts the **HOOK 430** Lode Claim, which is located in the NE 1/4 of the SE 1/4 and SE 1/4 of the SE 1/4 of Section 31, and SW 1/4 of the SW 1/4 and NW 1/4 of the NW 1/4 of Section 32, Township 2 North, Range 16 East, Gila & Salt River Base and Meridian, Gila County, Arizona, Globe Mining District.
2. The type of corner and location monuments used are wood 2"x2"x48" posts and metal tags with location information written thereon.
3. The bearings and distances in degrees and feet between claim corners are as depicted on the above map.

When recorded return to:

King-Fisher Land Company
17505 N 79th Ave Ste 216
Glendale, AZ 85308

LOCATION NOTICE FOR LODE MINING CLAIM

NOTICE IS HEREBY GIVEN that the HOOK 431
_____ lode mining claim has been located
by King-Fisher Land Company whose current mailing
address is 17505 N 79th Ave Ste 216
Glendale, AZ 85308

RECEIVED
MINERAL STATE OFFICE
2019 JUN 11 A 11:35
PHOENIX, ARIZONA

The general course of this claim is East/West and it is situated in Gila
County, Arizona. This claim is 1500 feet in length and 600 feet in width. This claim runs
from the location monument on which this location notice is posted approximately 10 feet in a
easterly direction to the east end line and 1490 feet in a westerly direction to the
west end line. This claim is marked by six monuments, one at each corner and one at the center of each
end line of the claim.

The location monument on which this notice is posted is situated within Section 31, Township 2
North, Range 16 East, Gila Salt River Base and Meridian, Arizona and this claim encompasses portions
of the following quarter section (s), section (s), Township (s) and Range (s) NE 1/4 of the SE 1/4, NW 1/4 of
the SE 1/4, SW 1/4 of the SE 1/4 and SE 1/4 of the SE 1/4 of Section 31, Township 2 North, Range 16 East,
Gila & Salt River Base and Meridian, Gila County, Arizona, Globe Mining District.

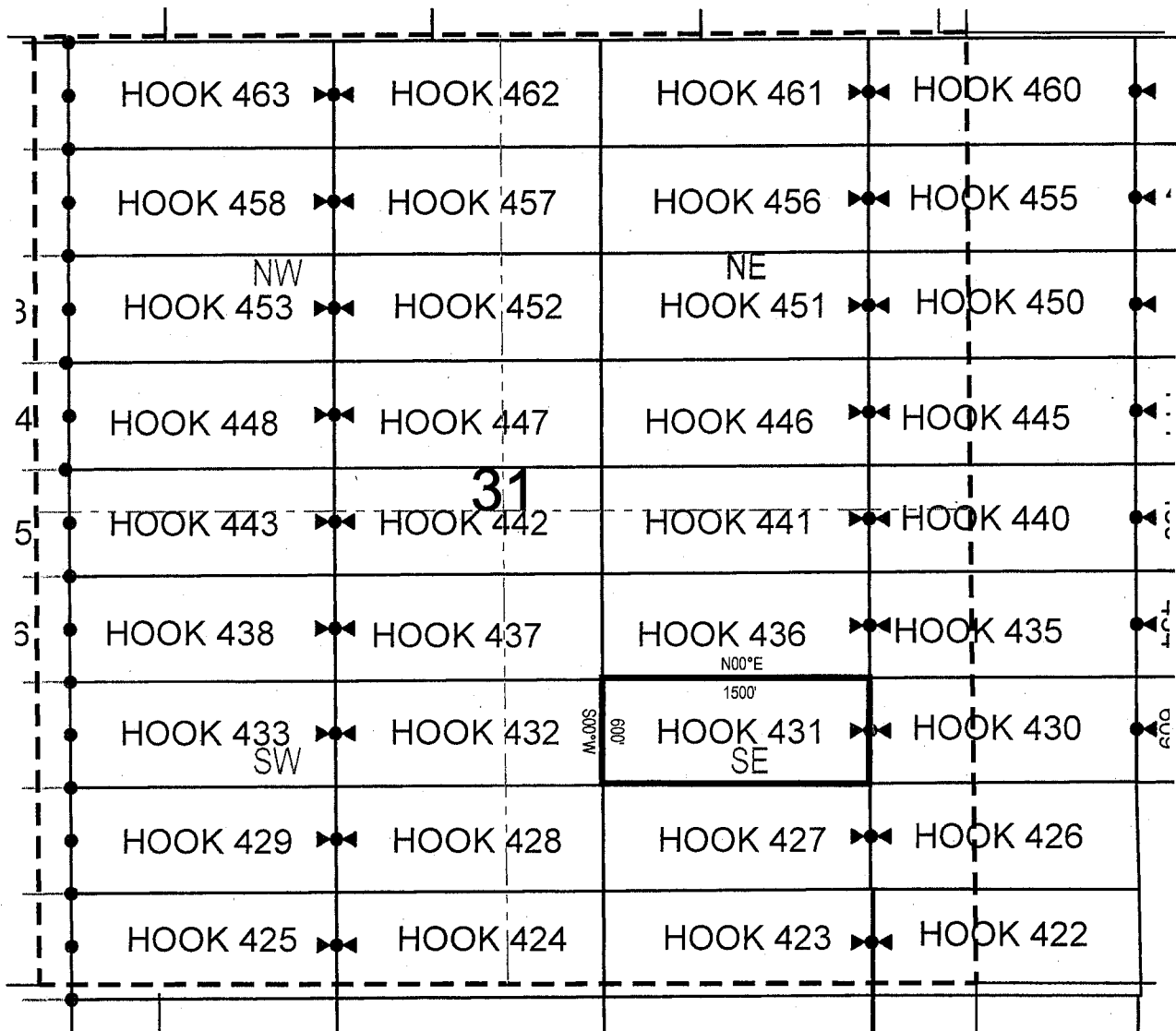
The locality of this claim with reference to some natural object or permanent monument and additional information
(if any) concerning its locality are as follows: 7050 feet north and 598 feet west from the northeast corner of
Section 7, Township 1 North, Range 16 East, to the northeast corner of said claim.

DATED AND POSTED on the ground this 18th day of March, 2019

LOCATOR (s) King-Fisher Land Company AGENT: T. Robert Breen / 
17505 N 79th Ave Ste 216
Glendale, AZ 85308

AMC455159

LODE CLAIM LOCATION MAP



● Corner Posts ▲ Location Monuments Scale: 1"=1000'



1. The above map depicts the **HOOK 431** Lode Claim, which is located in the NE 1/4 of the SE 1/4, NW 1/4 of the SE 1/4, SW 1/4 of the SE 1/4 and SE 1/4 of the SE 1/4 of Section 31, Township 2 North, Range 16 East, Gila & Salt River Base and Meridian, Gila County, Arizona, Globe Mining District.
2. The type of corner and location monuments used are wood 2"x2"x48" posts and metal tags with location information written thereon.
3. The bearings and distances in degrees and feet between claim corners are as depicted on the above map.

When recorded return to:
 King-Fisher Land Company
 17505 N 79th Ave Ste 216
 Glendale, AZ 85308

RECEIVED
 ARIZONA STATE OFFICE
 2019 JUN 11 A 11:35
 PHOENIX, ARIZONA

LOCATION NOTICE FOR LODE MINING CLAIM


NOTICE IS HEREBY GIVEN that the HOOK 432
 _____ lode mining claim has been located
 by King-Fisher Land Company whose current mailing
 address is 17505 N 79th Ave Ste 216
Glendale, AZ 85308

The general course of this claim is East/West and it is situated in Gila
 County, Arizona. This claim is 1500 feet in length and 600 feet in width. This claim runs
 from the location monument on which this location notice is posted approximately 1490 feet in a
easterly direction to the east end line and 10 feet in a westerly direction to the
west end line. This claim is marked by six monuments, one at each corner and one at the center of each
 end line of the claim.

The location monument on which this notice is posted is situated within Section 31, Township 2
North, Range 16 East, Gila Salt River Base and Meridian, Arizona and this claim encompasses portions
 of the following quarter section (s), section (s), Township (s) and Range (s) NE 1/4 of the SW 1/4 and SE 1/4
of the SW 1/4, and SW 1/4 of the SE 1/4 and NW 1/4 of the SE 1/4 of Section 31, Township 2 North, Range 16
East, Gila & Salt River Base and Meridian, Gila County, Arizona, Globe Mining District.

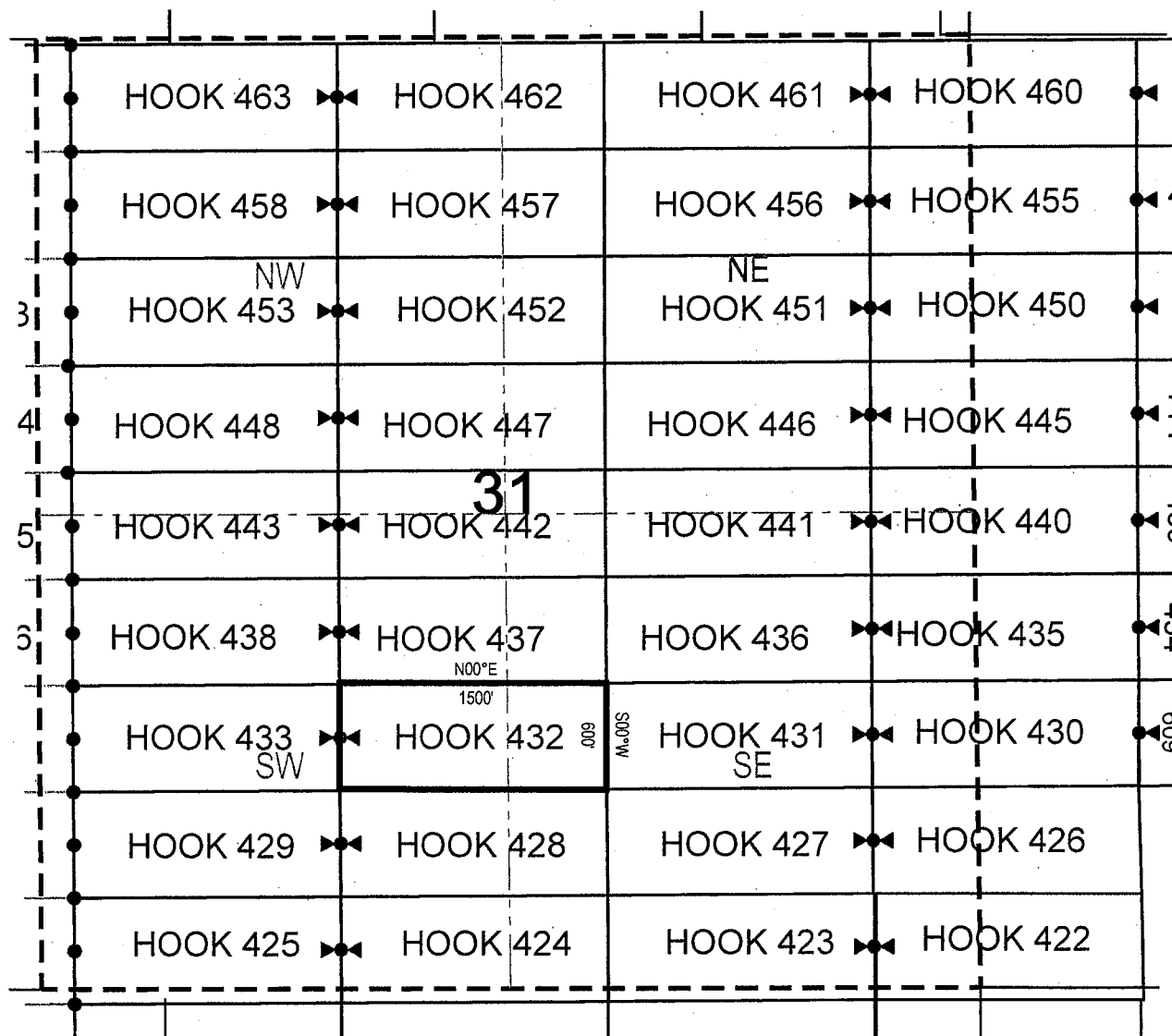
The locality of this claim with reference to some natural object or permanent monument and additional information
 (if any) concerning its locality are as follows: 7041 feet north and 2098 feet west from the northeast corner of
Section 7, Township 1 North, Range 16 East, to the northeast corner of said claim.

DATED AND POSTED on the ground this 19th day of March, 2019.

LOCATOR (s) King-Fisher Land Company AGENT: T. Robert Breen / 
17505 N 79th Ave Ste 216
Glendale, AZ 85308

AHC455169

LODE CLAIM LOCATION MAP



● Corner Posts ▲ Location Monuments Scale: 1"=1000'



1. The above map depicts the **HOOK 432** Lode Claim, which is located in the NE 1/4 of the SW 1/4 and SE 1/4 of the SW 1/4, and SW 1/4 of the SE 1/4 and NW 1/4 of the SE 1/4 of Section 31, Township 2 North, Range 16 East, Gila & Salt River Base and Meridian, Gila County, Arizona, Globe Mining District.
2. The type of corner and location monuments used are wood 2"x2"x48" posts and metal tags with location information written thereon.
3. The bearings and distances in degrees and feet between claim corners are as depicted on the above map.

When recorded return to:

King-Fisher Land Company
17505 N 79th Ave Ste 216
Glendale, AZ 85308

LOCATION NOTICE FOR LODE MINING CLAIM

NOTICE IS HEREBY GIVEN that the HOOK 433


_____ lode mining claim has been located
by King-Fisher Land Company whose current mailing
address is 17505 N 79th Ave Ste 216
Glendale, AZ 85308

RECEIVED
ARIZONA STATE OFFICE
2019 JUN 11 A 11:35
PHOENIX, ARIZONA

The general course of this claim is East/West and it is situated in Gila
County, Arizona. This claim is 1500 feet in length and 600 feet in width. This claim runs
from the location monument on which this location notice is posted approximately 10 feet in a
easterly direction to the east end line and 1490 feet in a westerly direction to the
west end line. This claim is marked by six monuments, one at each corner and one at the center of each
end line of the claim.

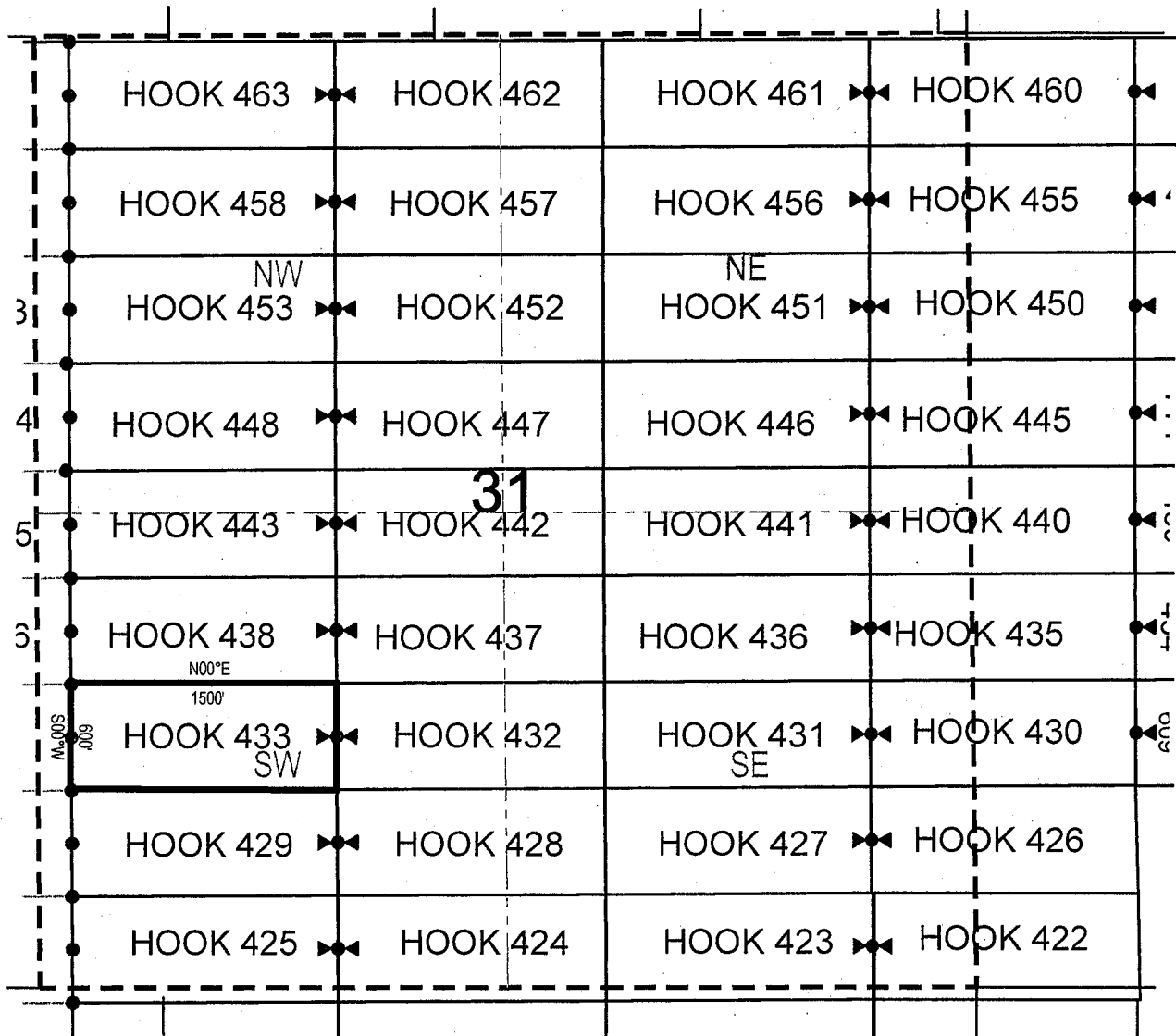
The location monument on which this notice is posted is situated within Section 31, Township 2
North, Range 16 East, Gila Salt River Base and Meridian, Arizona and this claim encompasses portions
of the following quarter section (s), section (s), Township (s) and Range (s) NE 1/4 of the SW 1/4, NW 1/4 of
the SW 1/4, SW 1/4 of the SW 1/4 and SE 1/4 of the SW 1/4 of Section 31, Township 2 North, Range 16 East,
Gila & Salt River Base and Meridian, Gila County, Arizona, Globe Mining District.

The locality of this claim with reference to some natural object or permanent monument and additional information
(if any) concerning its locality are as follows: 7032 feet north and 3598 feet west from the northeast corner of
Section 7, Township 1 North, Range 16 East, to the northeast corner of said claim.

DATED AND POSTED on the ground this 19th day of March, 2019
LOCATOR (s) King-Fisher Land Company AGENT: T. Robert Breen / 
17505 N 79th Ave Ste 216
Glendale, AZ 85308

AMC455161

LODE CLAIM LOCATION MAP



● Corner Posts ▲ Location Monuments Scale: 1"=1000'



1. The above map depicts the **HOOK 433** Lode Claim, which is located in the NE 1/4 of the SW 1/4, NW 1/4 of the SW 1/4, SW 1/4 of the SW 1/4 and SE 1/4 of the SW 1/4 of Section 31, Township 2 North, Range 16 East, Gila & Salt River Base and Meridian, Gila County, Arizona, Globe Mining District.
2. The type of corner and location monuments used are wood 2"x2"x48" posts and metal tags with location information written thereon.
3. The bearings and distances in degrees and feet between claim corners are as depicted on the above map.

When recorded return to:
King-Fisher Land Company
17505 N 79th Ave Ste 216
Glendale, AZ 85308

LOCATION NOTICE FOR LODE MINING CLAIM


NOTICE IS HEREBY GIVEN that the HOOK 434
_____ lode mining claim has been located
by King-Fisher Land Company whose current mailing
address is 17505 N 79th Ave Ste 216
Glendale, AZ 85308

RECEIVED
M A Z STATE OFFICE
2019 JUN 11 A 11:43
PHOENIX, ARIZONA

The general course of this claim is East/West and it is situated in Gila
County, Arizona. This claim is 430 feet in length and 600 feet in width. This claim runs
from the location monument on which this location notice is posted approximately 420 feet in a
easterly direction to the east end line and 10 feet in a westerly direction to the
west end line. This claim is marked by six monuments, one at each corner and one at the center of each
end line of the claim.

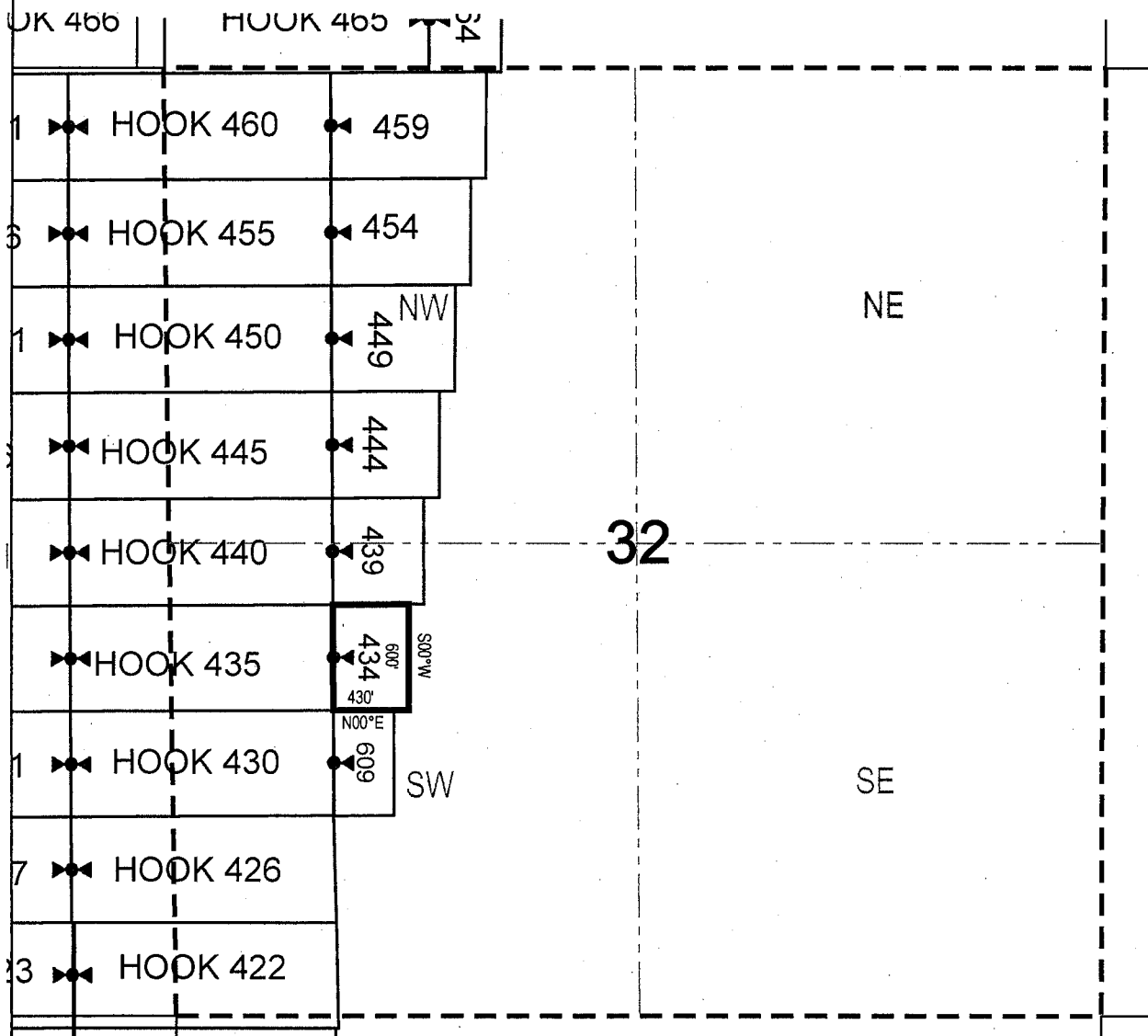
The location monument on which this notice is posted is situated within Section 32, Township 2
North, Range 16 East, Gila Salt River Base and Meridian, Arizona and this claim encompasses portions
of the following quarter section (s), section (s), Township (s) and Range (s) NW 1/4 of the SW 1/4 of Section
32, Township 2 North, Range 16 East, Gila & Salt River Base and Meridian, Gila County, Arizona, Globe
Mining District.

The locality of this claim with reference to some natural object or permanent monument and additional information
(if any) concerning its locality are as follows: 7661 feet north and 1324 feet east from the northeast corner of
Section 7, Township 1 North, Range 16 East, to the northeast corner of said claim.

DATED AND POSTED on the ground this 21st day of March, 2019
LOCATOR (s) King-Fisher Land Company AGENT: T. Robert Breen 
17505 N 79th Ave Ste 216
Glendale, AZ 85308

AMC455162

LODE CLAIM LOCATION MAP



● Corner Posts ▲ Location Monuments Scale: 1"=1000'



1. The above map depicts the **HOOK 434** Lode Claim, which is located in the NW 1/4 of the SW 1/4 of Section 32, Township 2 North, Range 16 East, Gila & Salt River Base and Meridian, Gila County, Arizona, Globe Mining District.
2. The type of corner and location monuments used are wood 2"x2"x48" posts and metal tags with location information written thereon.
3. The bearings and distances in degrees and feet between claim corners are as depicted on the above map.

When recorded return to:

King-Fisher Land Company
17505 N 79th Ave Ste 216
Glendale, AZ 85308

LOCATION NOTICE FOR LODE MINING CLAIM

NOTICE IS HEREBY GIVEN that the HOOK 435


_____ lode mining claim has been located
by King-Fisher Land Company whose current mailing
address is 17505 N 79th Ave Ste 216
Glendale, AZ 85308

RECEIVED
M AZ STATE OFFICE
2019 JUN 11 A 11:35
PHOENIX, ARIZONA

The general course of this claim is East/West and it is situated in Gila
County, Arizona. This claim is 1500 feet in length and 600 feet in width. This claim runs
from the location monument on which this location notice is posted approximately 1490 feet in a
easterly direction to the east end line and 10 feet in a westerly direction to the
west end line. This claim is marked by six monuments, one at each corner and one at the center of each
end line of the claim.

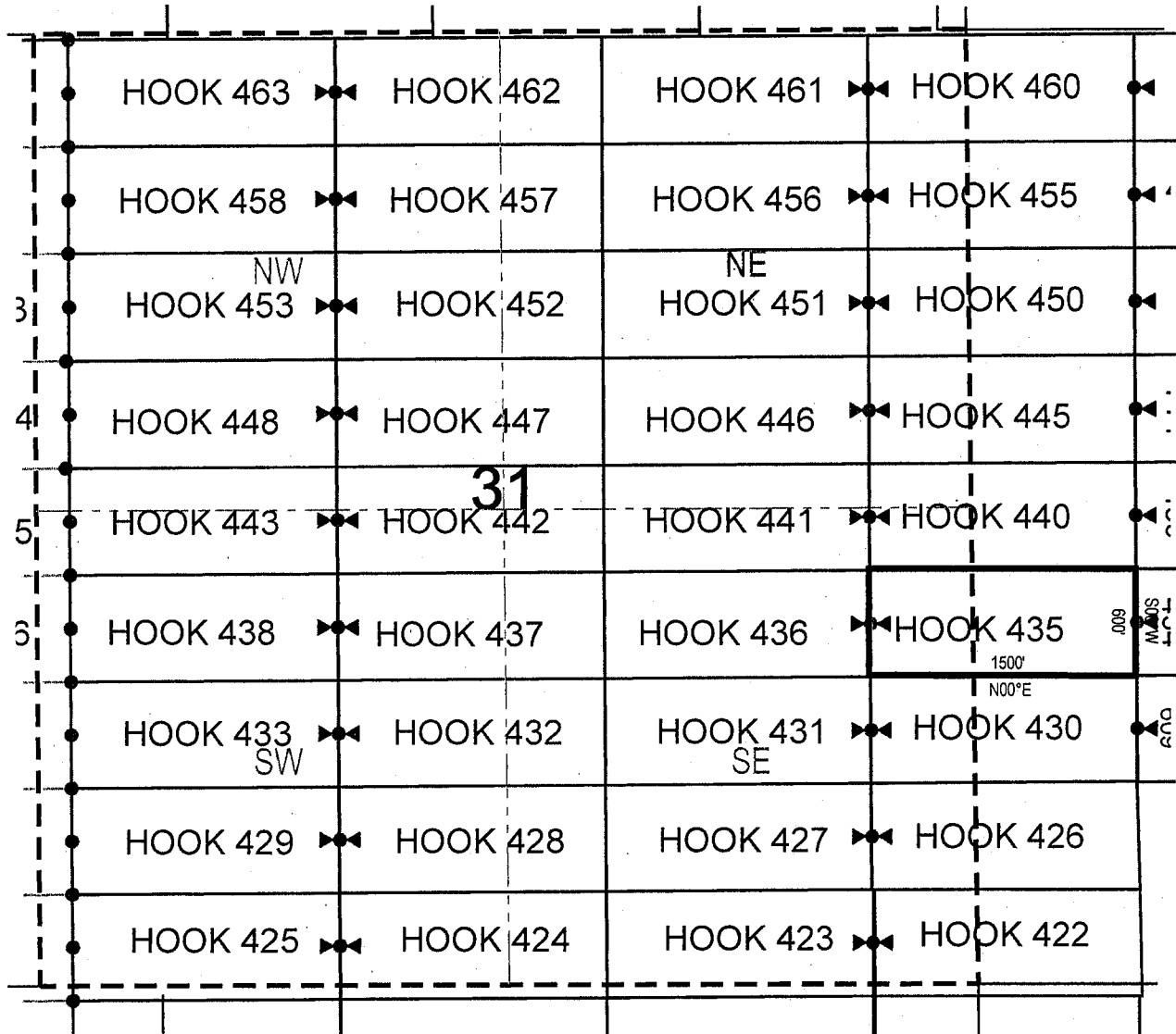
The location monument on which this notice is posted is situated within Section 31, Township 2
North, Range 16 East, Gila Salt River Base and Meridian, Arizona and this claim encompasses portions
of the following quarter section (s), section (s), Township (s) and Range (s) NE 1/4 of the SE 1/4 of Section 31,
and NW 1/4 of the SW 1/4 of Section 32, Township 2 North, Range 16 East, Gila & Salt River Base and
Meridian, Gila County, Arizona, Globe Mining District.

The locality of this claim with reference to some natural object or permanent monument and additional information
(if any) concerning its locality are as follows: 7658 feet north and 896 feet east from the northeast corner of
Section 7, Township 1 North, Range 16 East, to the northeast corner of said claim.

DATED AND POSTED on the ground this 18th day of March, 2019
LOCATOR (s) King-Fisher Land Company AGENT: T. Robert Breen / 
17505 N 79th Ave Ste 216
Glendale, AZ 85308

AMC455163

LODE CLAIM LOCATION MAP



● Corner Posts ▲ Location Monuments Scale: 1"=1000'



1. The above map depicts the **HOOK 435** Lode Claim, which is located in the NE 1/4 of the SE 1/4 of Section 31, and NW 1/4 of the SW 1/4 of Section 32, Township 2 North, Range 16 East, Gila & Salt River Base and Meridian, Gila County, Arizona, Globe Mining District.
2. The type of corner and location monuments used are wood 2"x2"x48" posts and metal tags with location information written thereon.
3. The bearings and distances in degrees and feet between claim corners are as depicted on the above map.

When recorded return to:

King-Fisher Land Company
17505 N 79th Ave Ste 216
Glendale, AZ 85308

LOCATION NOTICE FOR LODE MINING CLAIM

NOTICE IS HEREBY GIVEN that the HOOK 436

_____ lode mining claim has been located
by King-Fisher Land Company whose current mailing
address is 17505 N 79th Ave Ste 216
Glendale, AZ 85308

RECEIVED
MAR 7 STATE OFFICE
2019 JUN 11 A 11:35
PHOENIX, ARIZONA

The general course of this claim is East/West and it is situated in Gila
County, Arizona. This claim is 1500 feet in length and 600 feet in width. This claim runs
from the location monument on which this location notice is posted approximately 10 feet in a
easterly direction to the east end line and 1490 feet in a westerly direction to the
west end line. This claim is marked by six monuments, one at each corner and one at the center of each
end line of the claim.

The location monument on which this notice is posted is situated within Section 31, Township 2
North, Range 16 East, Gila Salt River Base and Meridian, Arizona and this claim encompasses portions
of the following quarter section (s), section (s), Township (s) and Range (s) NE 1/4 of the SE 1/4 and NW 1/4
of the SE 1/4 of Section 31, Township 2 North, Range 16 East, Gila & Salt River Base and Meridian, Gila
County, Arizona, Globe Mining District.

The locality of this claim with reference to some natural object or permanent monument and additional information
(if any) concerning its locality are as follows: 7650 feet north and 604 feet west from the northeast corner of
Section 7, Township 1 North, Range 16 East, to the northeast corner of said claim.

DATED AND POSTED on the ground this 18th day of March, 2019

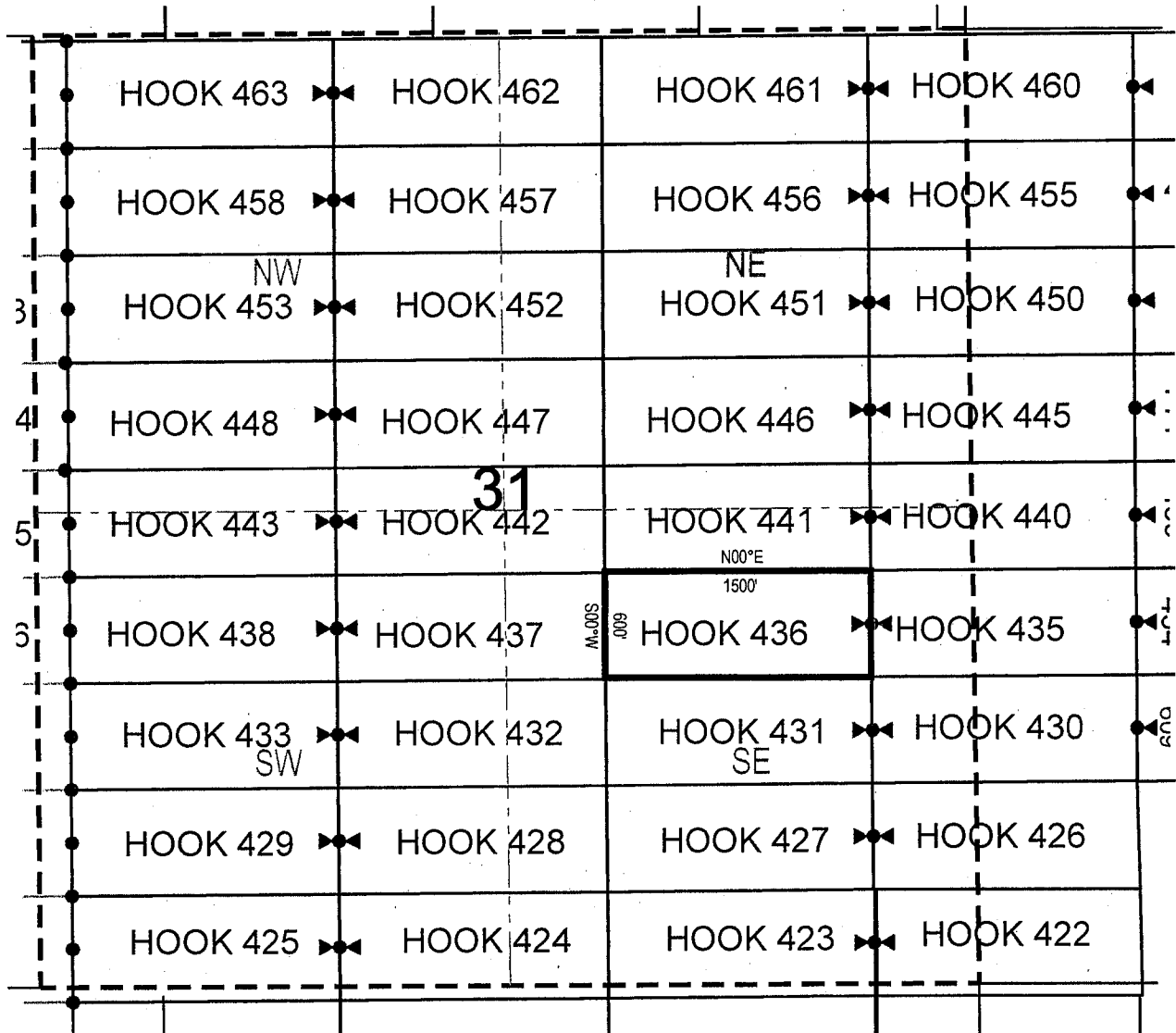
LOCATOR (s) King-Fisher Land Company
17505 N 79th Ave Ste 216
Glendale, AZ 85308

AGENT: T. Robert Breen /



AMC455164

LODE CLAIM LOCATION MAP



● Corner Posts ▲ Location Monuments Scale: 1"=1000'



1. The above map depicts the **HOOK 436** Lode Claim, which is located in the NE 1/4 of the SE 1/4 and NW 1/4 of the SE 1/4 of Section 31, Township 2 North, Range 16 East, Gila & Salt River Base and Meridian, Gila County, Arizona, Globe Mining District.
2. The type of corner and location monuments used are wood 2"x2"x48" posts and metal tags with location information written thereon.
3. The bearings and distances in degrees and feet between claim corners are as depicted on the above map.

When recorded return to:
King-Fisher Land Company
17505 N 79th Ave Ste 216
Glendale, AZ 85308

LOCATION NOTICE FOR LODE MINING CLAIM


NOTICE IS HEREBY GIVEN that the HOOK 437
_____ lode mining claim has been located
by King-Fisher Land Company whose current mailing
address is 17505 N 79th Ave Ste 216
Glendale, AZ 85308

RECEIVED
ARIZONA STATE OFFICE
2019 JUN 11 A 11:35
PHOENIX, ARIZONA

The general course of this claim is East/West and it is situated in Gila
County, Arizona. This claim is 1500 feet in length and 600 feet in width. This claim runs
from the location monument on which this location notice is posted approximately 1490 feet in a
easterly direction to the east end line and 10 feet in a westerly direction to the
west end line. This claim is marked by six monuments, one at each corner and one at the center of each
end line of the claim.

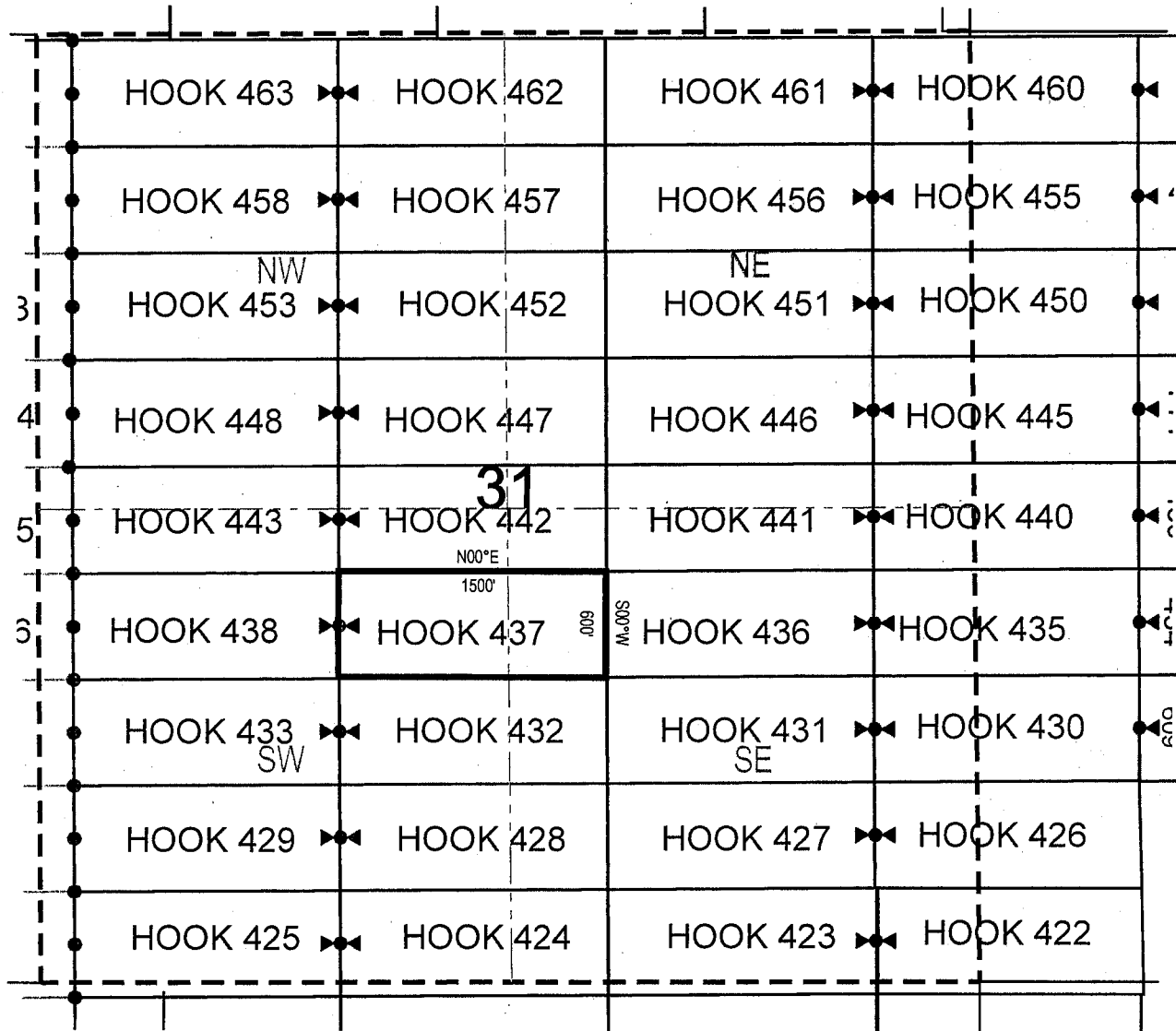
The location monument on which this notice is posted is situated within Section 31, Township 2
North, Range 16 East, Gila Salt River Base and Meridian, Arizona and this claim encompasses portions
of the following quarter section (s), section (s), Township (s) and Range (s) NE 1/4 of the SW 1/4 and NW 1/4
of the SE 1/4 of Section 31, Township 2 North, Range 16 East, Gila & Salt River Base and Meridian, Gila
County, Arizona, Globe Mining District.

The locality of this claim with reference to some natural object or permanent monument and additional information
(if any) concerning its locality are as follows: 7641 feet north and 2104 feet west from the northeast corner of
Section 7, Township 1 North, Range 16 East, to the northeast corner of said claim.

DATED AND POSTED on the ground this 19th day of March, 2019
LOCATOR (s) King-Fisher Land Company AGENT: T. Robert Breen / 
17505 N 79th Ave Ste 216
Glendale, AZ 85308

AMC455166

LODE CLAIM LOCATION MAP

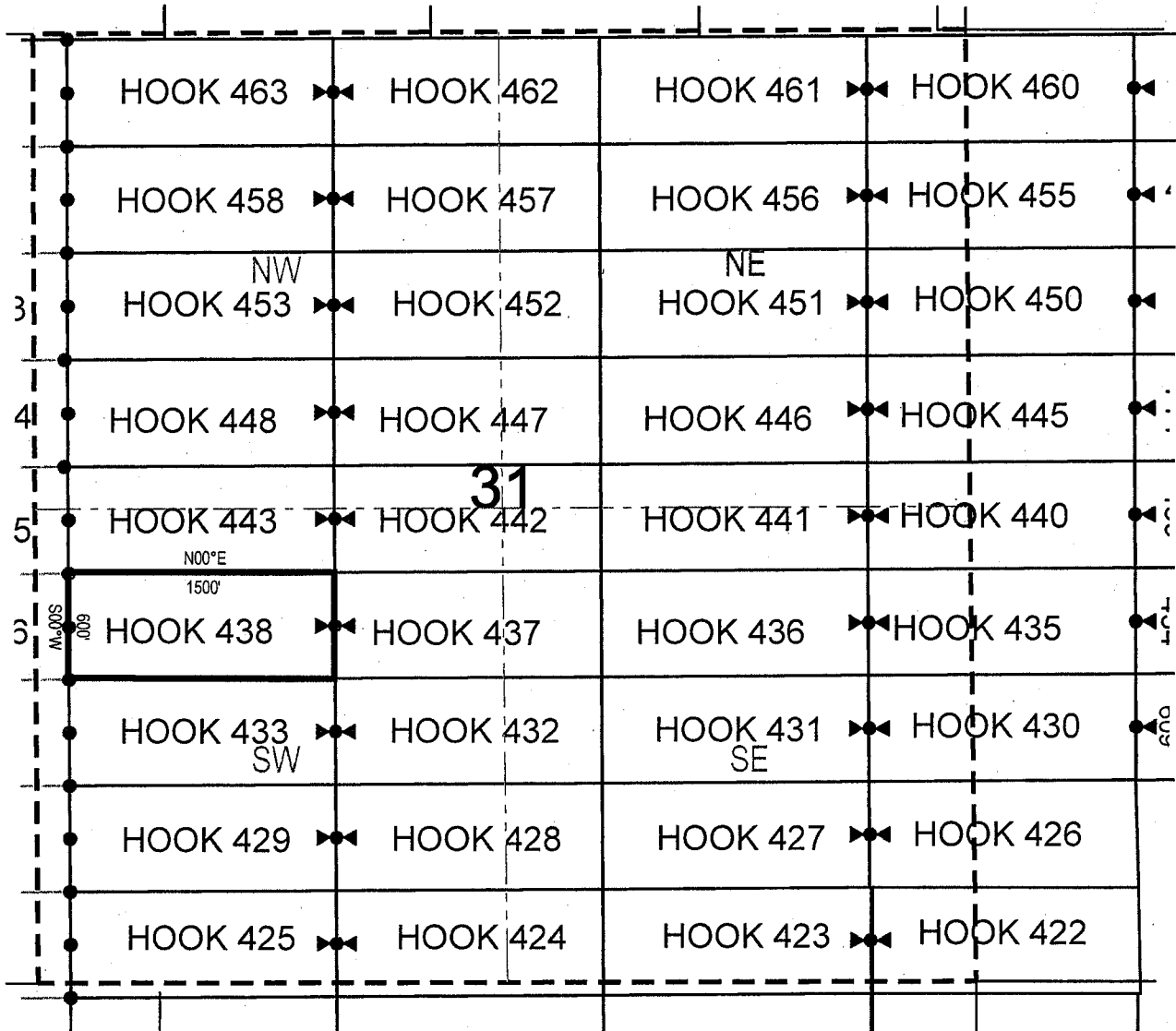


● Corner Posts ▲ Location Monuments Scale: 1"=1000'



1. The above map depicts the **HOOK 437** Lode Claim, which is located in the NE 1/4 of the SW 1/4 and NW 1/4 of the SE 1/4 of Section 31, Township 2 North, Range 16 East, Gila & Salt River Base and Meridian, Gila County, Arizona, Globe Mining District.
2. The type of corner and location monuments used are wood 2"x2"x48" posts and metal tags with location information written thereon.
3. The bearings and distances in degrees and feet between claim corners are as depicted on the above map.

LODE CLAIM LOCATION MAP



● Corner Posts ▲ Location Monuments Scale: 1"=1000'



1. The above map depicts the **HOOK 438** Lode Claim, which is located in the NE 1/4 of the SW 1/4 and NW 1/4 of the SW 1/4 of Section 31, Township 2 North, Range 16 East, Gila & Salt River Base and Meridian, Gila County, Arizona, Globe Mining District.
2. The type of corner and location monuments used are wood 2"x2"x48" posts and metal tags with location information written thereon.
3. The bearings and distances in degrees and feet between claim corners are as depicted on the above map.

When recorded return to:
King-Fisher Land Company
17505 N 79th Ave Ste 216
Glendale, AZ 85308

LOCATION NOTICE FOR LODE MINING CLAIM


NOTICE IS HEREBY GIVEN that the HOOK 439
_____ lode mining claim has been located
by King-Fisher Land Company whose current mailing
address is 17505 N 79th Ave Ste 216
Glendale, AZ 85308

RECEIVED
AZ STATE OFFICE
2019 JUN 11 A 11:43
PHOENIX, ARIZONA

The general course of this claim is East/West and it is situated in Gila
County, Arizona. This claim is 520 feet in length and 600 feet in width. This claim runs
from the location monument on which this location notice is posted approximately 510 feet in a
easterly direction to the east end line and 10 feet in a westerly direction to the
west end line. This claim is marked by six monuments, one at each corner and one at the center of each
end line of the claim.

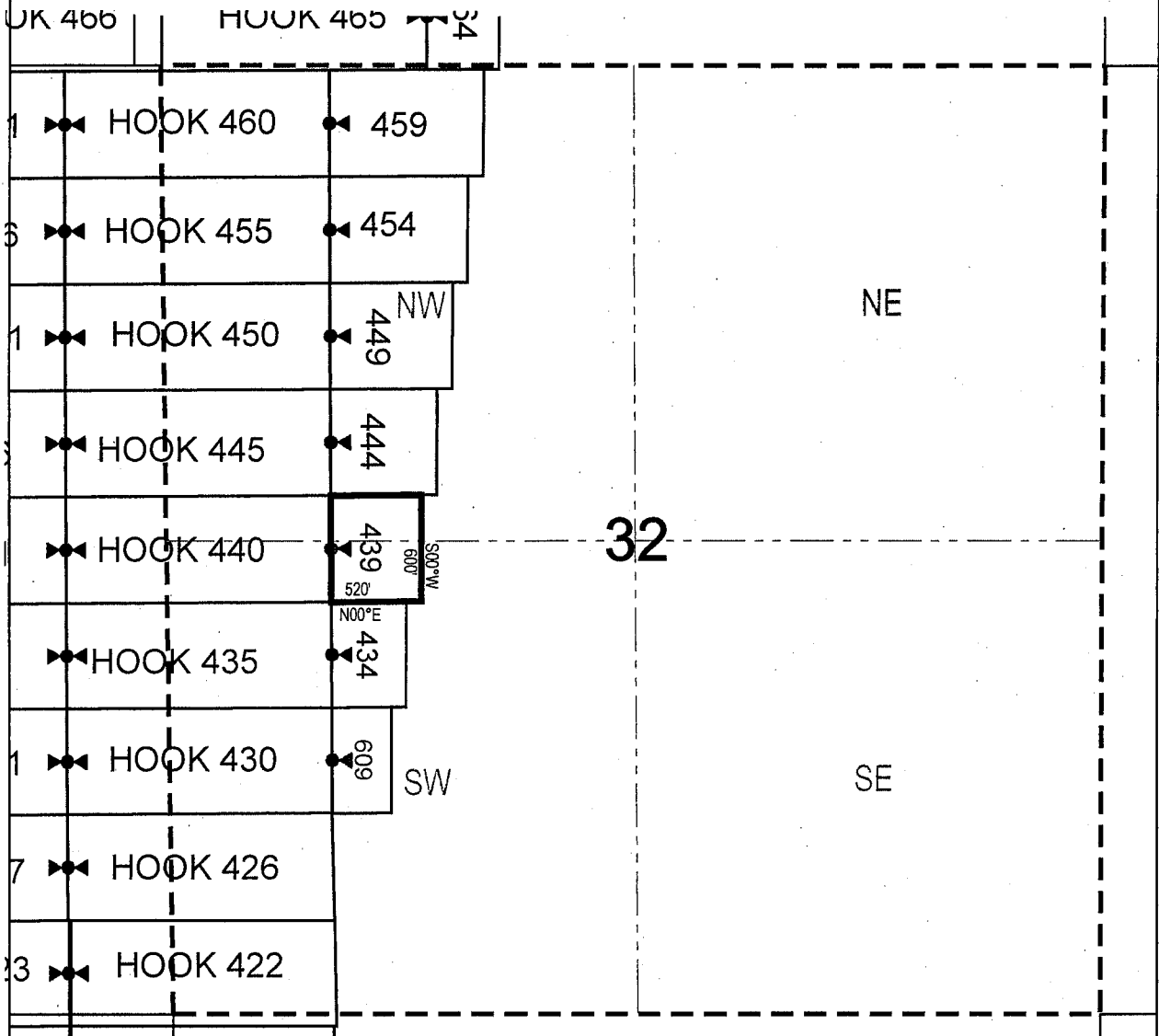
The location monument on which this notice is posted is situated within Section 32, Township 2
North, Range 16 East, Gila Salt River Base and Meridian, Arizona and this claim encompasses portions
of the following quarter section (s), section (s), Township (s) and Range (s) NW 1/4 of the SW 1/4, NE 1/4 of
the SW 1/4, SE 1/4 of the NW 1/4 and SW 1/4 of the NW 1/4 of Section 32, Township 2 North, Range 16 East,
Gila & Salt River Base and Meridian, Gila County, Arizona, Globe Mining District.

The locality of this claim with reference to some natural object or permanent monument and additional information
(if any) concerning its locality are as follows: 8261 feet north and 1411 feet east from the northeast corner of
Section 7, Township 1 North, Range 16 East, to the northeast corner of said claim.

DATED AND POSTED on the ground this 21st day of March, 2019
LOCATOR (s) King-Fisher Land Company AGENT: T. Robert Breen 
17505 N 79th Ave Ste 216
Glendale, AZ 85308

AMC 455167

LODE CLAIM LOCATION MAP



● Corner Posts ▲ Location Monuments Scale: 1"=1000'



1. The above map depicts the **HOOK 439** Lode Claim, which is located in the NW 1/4 of the SW 1/4, NE 1/4 of the SW 1/4, SE 1/4 of the NW 1/4 and SW 1/4 of the NW 1/4 of Section 32, Township 2 North, Range 16 East, Gila & Salt River Base and Meridian, Gila County, Arizona, Globe Mining District.
2. The type of corner and location monuments used are wood 2"x2"x48" posts and metal tags with location information written thereon.
3. The bearings and distances in degrees and feet between claim corners are as depicted on the above map.

When recorded return to:

King-Fisher Land Company
17505 N 79th Ave Ste 216
Glendale, AZ 85308

LOCATION NOTICE FOR LODE MINING CLAIM


NOTICE IS HEREBY GIVEN that the HOOK 440
_____ lode mining claim has been located
by King-Fisher Land Company whose current mailing
address is 17505 N 79th Ave Ste 216
Glendale, AZ 85308

RECEIVED
MAY STATE OFFICE
2019 JUN 11 A 11:35
PHOENIX, ARIZONA

The general course of this claim is East/West and it is situated in Gila
County, Arizona. This claim is 1500 feet in length and 600 feet in width. This claim runs
from the location monument on which this location notice is posted approximately 1490 feet in a
easterly direction to the east end line and 10 feet in a westerly direction to the
west end line. This claim is marked by six monuments, one at each corner and one at the center of each
end line of the claim.

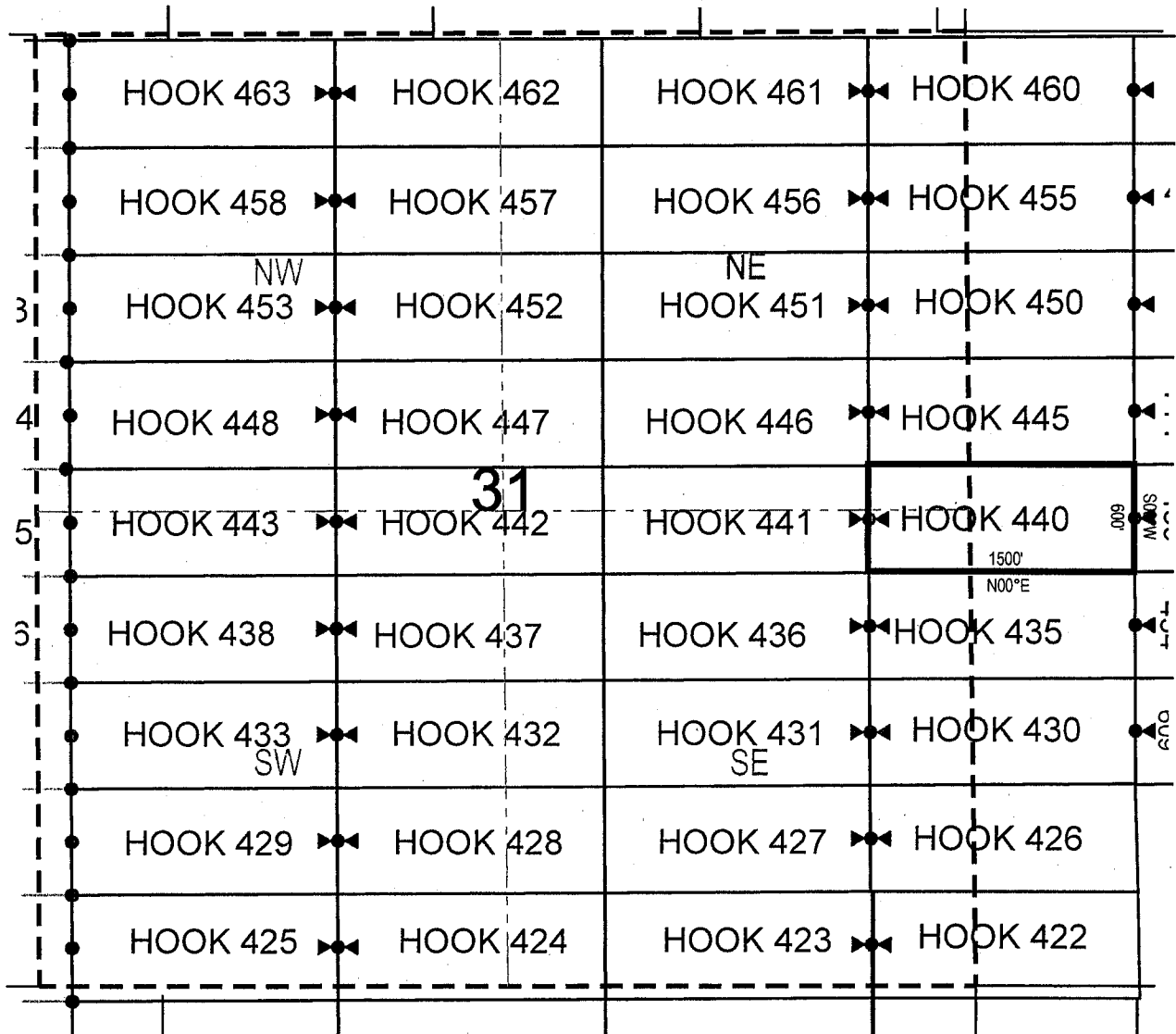
The location monument on which this notice is posted is situated within Section 31, Township 2
North, Range 16 East, Gila Salt River Base and Meridian, Arizona and this claim encompasses portions
of the following quarter section (s), section (s), Township (s) and Range (s) NE 1/4 of the SE 1/4 and SE 1/4 of
the NE 1/4 of Section 31, and NW 1/4 of the SW 1/4 and SW 1/4 of the NW 1/4 of Section 32, Township 2
North, Range 16 East, Gila & Salt River Base and Meridian, Gila County, Arizona, Globe Mining District.

The locality of this claim with reference to some natural object or permanent monument and additional information
(if any) concerning its locality are as follows: 8258 feet north and 891 feet east from the northeast corner of
Section 7, Township 1 North, Range 16 East, to the northeast corner of said claim.

DATED AND POSTED on the ground this 18th day of March, 2019
LOCATOR (s) King-Fisher Land Company AGENT: T. Robert Breen 
17505 N 79th Ave Ste 216
Glendale, AZ 85308

AMC455168

LODE CLAIM LOCATION MAP

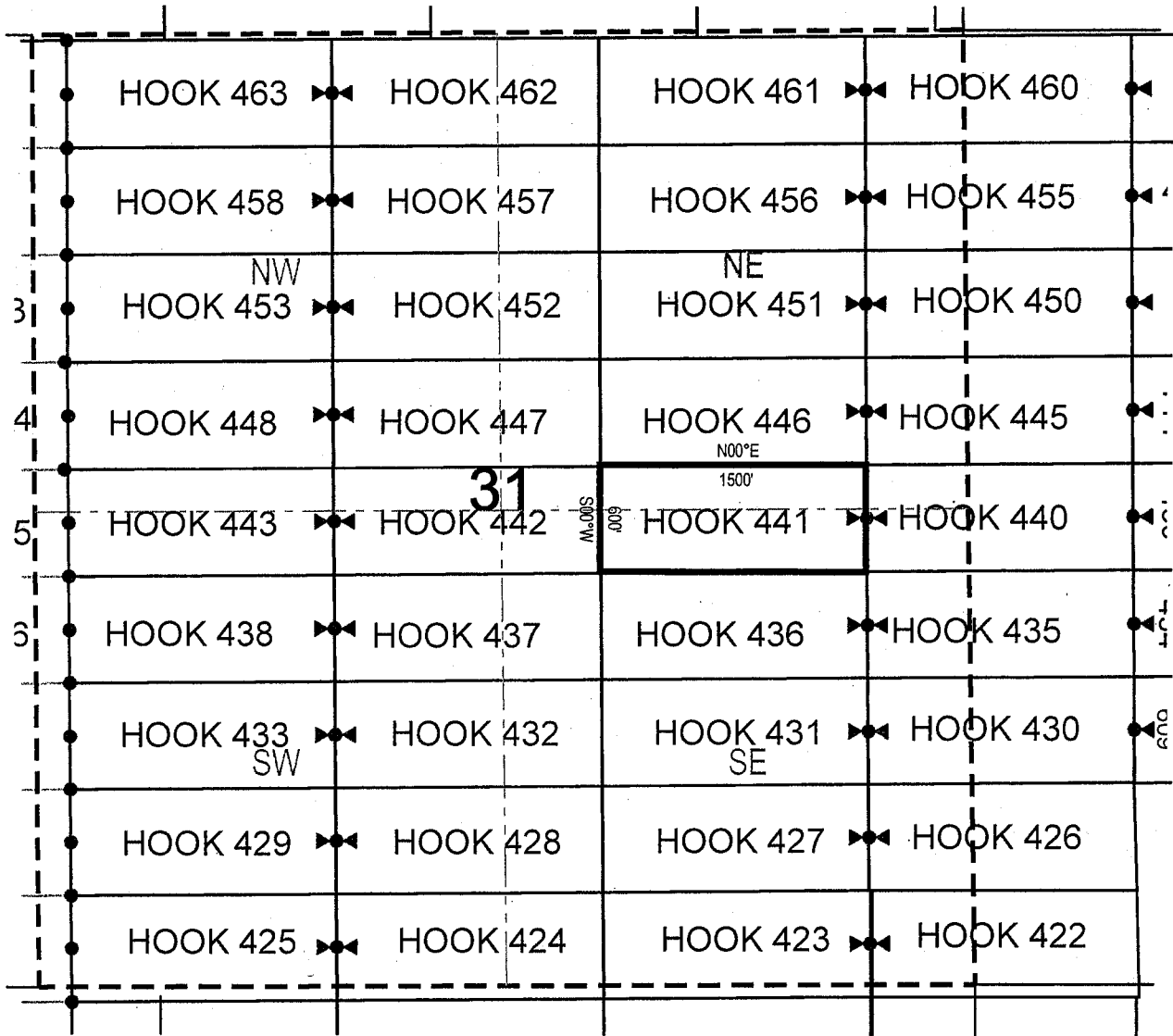


● Corner Posts ▲ Location Monuments Scale: 1"=1000'



1. The above map depicts the **HOOK 440** Lode Claim, which is located in the NE 1/4 of the SE 1/4 and SE 1/4 of the NE 1/4 of Section 31, and NW 1/4 of the SW 1/4 and SW 1/4 of the NW 1/4 of Section 32, Township 2 North, Range 16 East, Gila County, Arizona, Globe Mining District.
2. The type of corner and location monuments used are wood 2"x2"x48" posts and metal tags with location information written thereon.
3. The bearings and distances in degrees and feet between claim corners are as depicted on the above map.

LODE CLAIM LOCATION MAP



● Corner Posts ▲ Location Monuments Scale: 1"=1000'



1. The above map depicts the **HOOK 441** Lode Claim, which is located in the NE 1/4 of the SE 1/4, SE 1/4 of the NE 1/4, SW 1/4 of the NE 1/4 and NW 1/4 of the SE 1/4 of Section 31, Township 2 North, Range 16 East, Gila & Salt River Base and Meridian, Gila County, Arizona, Globe Mining District.
2. The type of corner and location monuments used are wood 2"x2"x48" posts and metal tags with location information written thereon.
3. The bearings and distances in degrees and feet between claim corners are as depicted on the above map.

When recorded return to:
King-Fisher Land Company
17505 N 79th Ave Ste 216
Glendale, AZ 85308

LOCATION NOTICE FOR LODE MINING CLAIM

NOTICE IS HEREBY GIVEN that the HOOK 442
_____ lode mining claim has been located
by King-Fisher Land Company whose current mailing
address is 17505 N 79th Ave Ste 216
Glendale, AZ 85308

RECEIVED
ARIZONA STATE OFFICE
2019 JUN 11 A 11:35
PHOENIX, ARIZONA

The general course of this claim is East/West and it is situated in Gila
County, Arizona. This claim is 1500 feet in length and 600 feet in width. This claim runs
from the location monument on which this location notice is posted approximately 1490 feet in a
easterly direction to the east end line and 10 feet in a westerly direction to the
west end line. This claim is marked by six monuments, one at each corner and one at the center of each
end line of the claim.

The location monument on which this notice is posted is situated within Section 31, Township 2
North, Range 16 East, Gila Salt River Base and Meridian, Arizona and this claim encompasses portions
of the following quarter section (s), section (s), Township (s) and Range (s) NE 1/4 of the SW 1/4, NW 1/4 of
the SE 1/4, SW 1/4 of the NE 1/4 and SE 1/4 of the NW 1/4 of Section 31, Township 2 North, Range 16 East,
Gila & Salt River Base and Meridian, Gila County, Arizona, Globe Mining District.

The locality of this claim with reference to some natural object or permanent monument and additional information
(if any) concerning its locality are as follows: 8241 feet north and 2107 feet west from the northeast corner of
Section 7, Township 1 North, Range 16 East, to the northeast corner of said claim.

DATED AND POSTED on the ground this 19th day of March, 2019

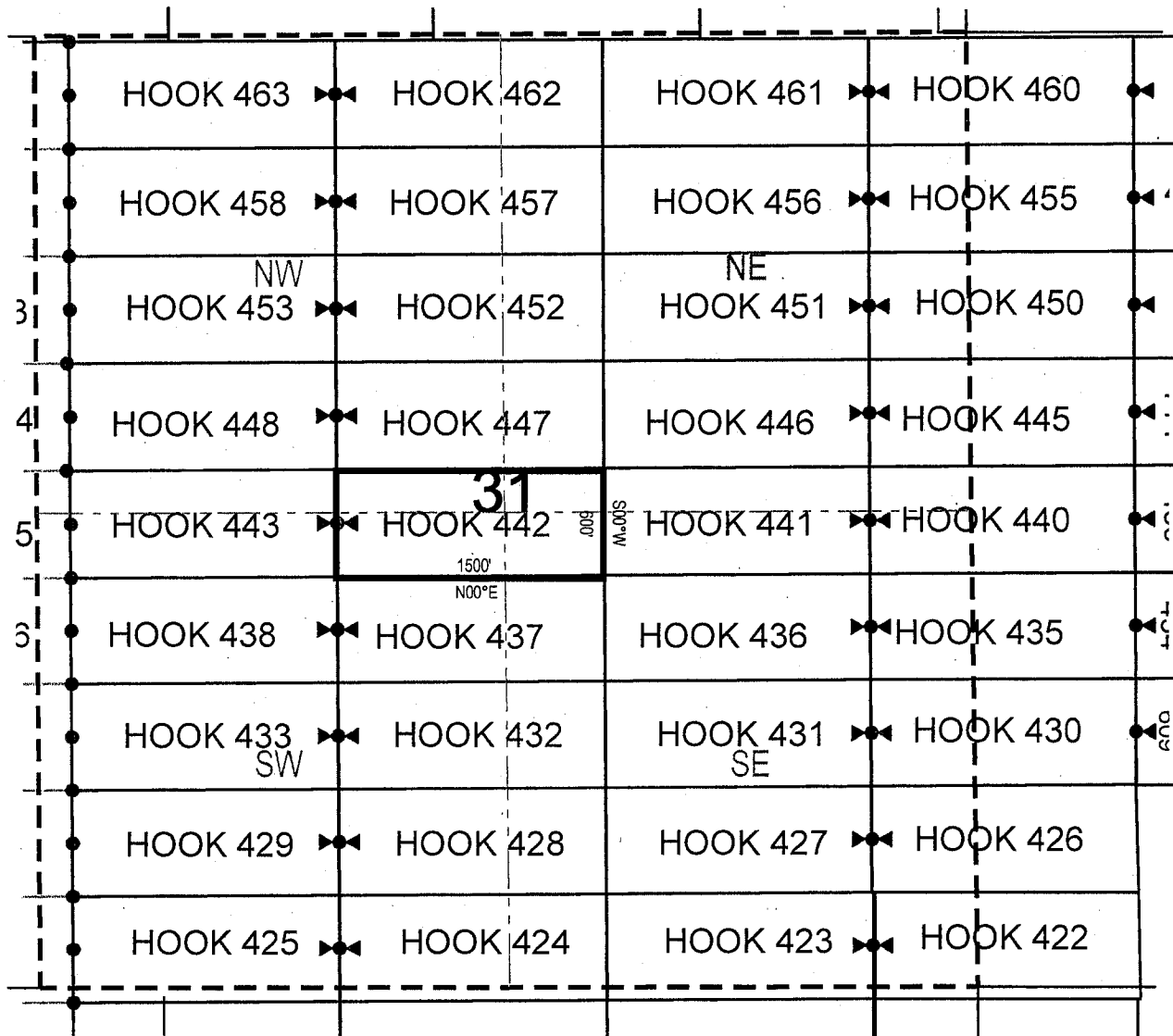
LOCATOR (s) King-Fisher Land Company
17505 N 79th Ave Ste 216
Glendale, AZ 85308

AGENT: T. Robert Breen /



AMC455170

LODE CLAIM LOCATION MAP



● Corner Posts ▲ Location Monuments Scale: 1"=1000'



1. The above map depicts the **HOOK 442** Lode Claim, which is located in the NE 1/4 of the SW 1/4, NW 1/4 of the SE 1/4, SW 1/4 of the NE 1/4 and SE 1/4 of the NW 1/4 of Section 31, Township 2 North, Range 16 East, Gila & Salt River Base and Meridian, Gila County, Arizona, Globe Mining District.
2. The type of corner and location monuments used are wood 2"x2"x48" posts and metal tags with location information written thereon.
3. The bearings and distances in degrees and feet between claim corners are as depicted on the above map.

When recorded return to:

King-Fisher Land Company
17505 N 79th Ave Ste 216
Glendale, AZ 85308

LOCATION NOTICE FOR LODE MINING CLAIM

NOTICE IS HEREBY GIVEN that the HOOK 443
_____ lode mining claim has been located
by King-Fisher Land Company whose current mailing
address is 17505 N 79th Ave Ste 216
Glendale, AZ 85308

RECEIVED
PHOENIX, ARIZONA
2019 JUN 11 A 11:36
MAY STATE OFFICE

The general course of this claim is East/West and it is situated in Gila
County, Arizona. This claim is 1500 feet in length and 600 feet in width. This claim runs
from the location monument on which this location notice is posted approximately 10 feet in a
easterly direction to the east end line and 1490 feet in a westerly direction to the
west end line. This claim is marked by six monuments, one at each corner and one at the center of each
end line of the claim.

The location monument on which this notice is posted is situated within Section 31, Township 2
North, Range 16 East, Gila Salt River Base and Meridian, Arizona and this claim encompasses portions
of the following quarter section (s), section (s), Township (s) and Range (s) NE 1/4 of the SW 1/4, SE 1/4 of
the NW 1/4, SW 1/4 of the NW 1/4 and NW 1/4 of the SW 1/4 of Section 31, Township 2 North, Range 16
East, Gila & Salt River Base and Meridian, Gila County, Arizona, Globe Mining District.

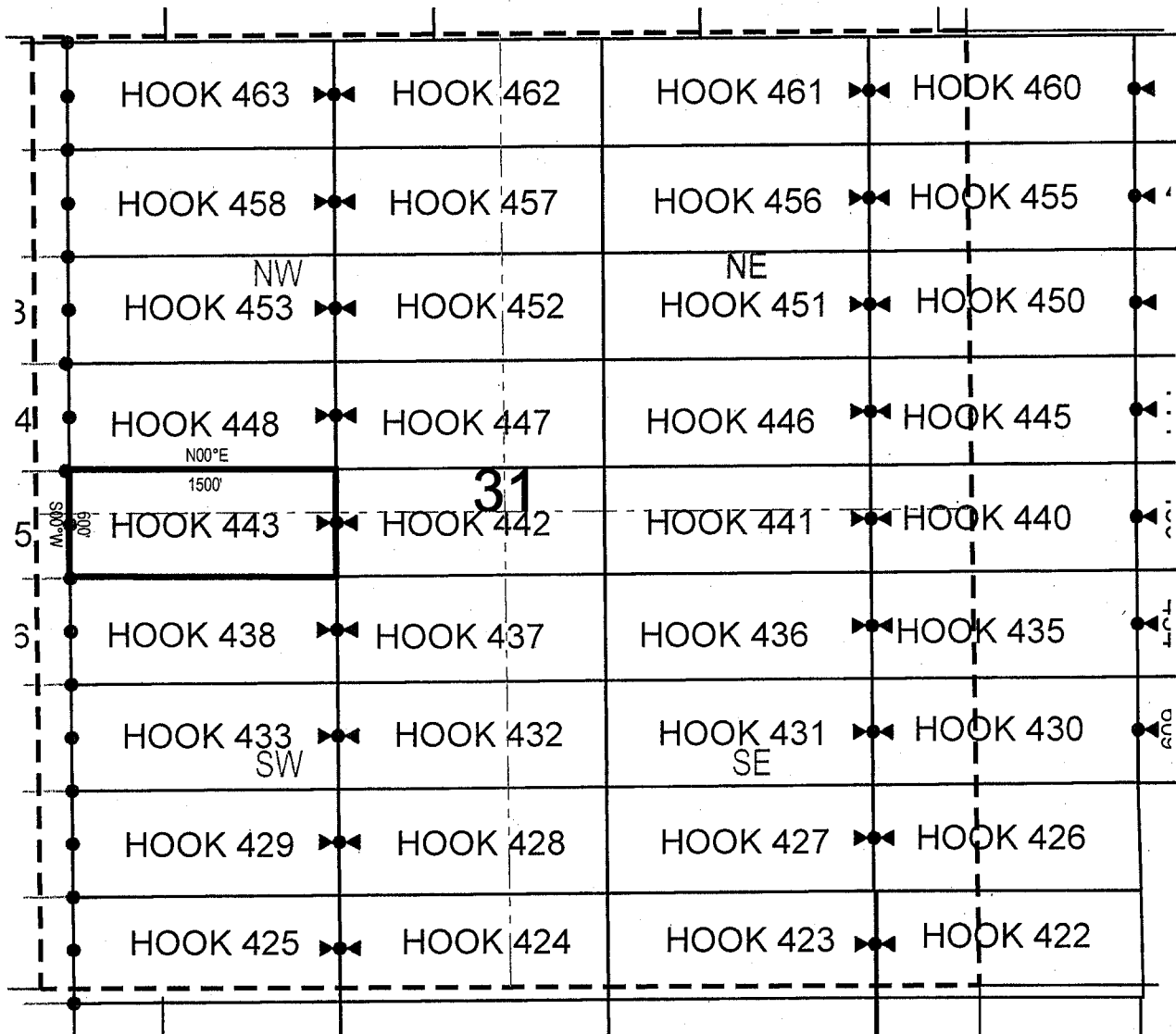
The locality of this claim with reference to some natural object or permanent monument and additional information
(if any) concerning its locality are as follows: 8232 feet north and 3607 feet west from the northeast corner of
Section 7, Township 1 North, Range 16 East, to the northeast corner of said claim.

DATED AND POSTED on the ground this 19th day of March, 2019

LOCATOR (s) King-Fisher Land Company AGENT: T. Robert Breen 
17505 N 79th Ave Ste 216
Glendale, AZ 85308

AMC455171

LODE CLAIM LOCATION MAP



● Corner Posts ▲ Location Monuments Scale: 1"=1000'



1. The above map depicts the **HOOK 443** Lode Claim, which is located in the NE 1/4 of the SW 1/4, SE 1/4 of the NW 1/4, SW 1/4 of the NW 1/4 and NW 1/4 of the SW 1/4 of Section 31, Township 2 North, Range 16 East, Gila & Salt River Base and Meridian, Gila County, Arizona, Globe Mining District.
2. The type of corner and location monuments used are wood 2"x2"x48" posts and metal tags with location information written thereon.
3. The bearings and distances in degrees and feet between claim corners are as depicted on the above map.

When recorded return to:
King-Fisher Land Company
17505 N 79th Ave Ste 216
Glendale, AZ 85308

LOCATION NOTICE FOR LODE MINING CLAIM


NOTICE IS HEREBY GIVEN that the HOOK 444
_____ lode mining claim has been located
by King-Fisher Land Company whose current mailing
address is 17505 N 79th Ave Ste 216
Glendale, AZ 85308

RECEIVED
ARIZONA STATE OFFICE
2019 JUN 11 A 11:43
PHOENIX, ARIZONA

The general course of this claim is East/West and it is situated in Gila
County, Arizona. This claim is 608 feet in length and 600 feet in width. This claim runs
from the location monument on which this location notice is posted approximately 598 feet in a
easterly direction to the east end line and 10 feet in a westerly direction to the
west end line. This claim is marked by six monuments, one at each corner and one at the center of each
end line of the claim.

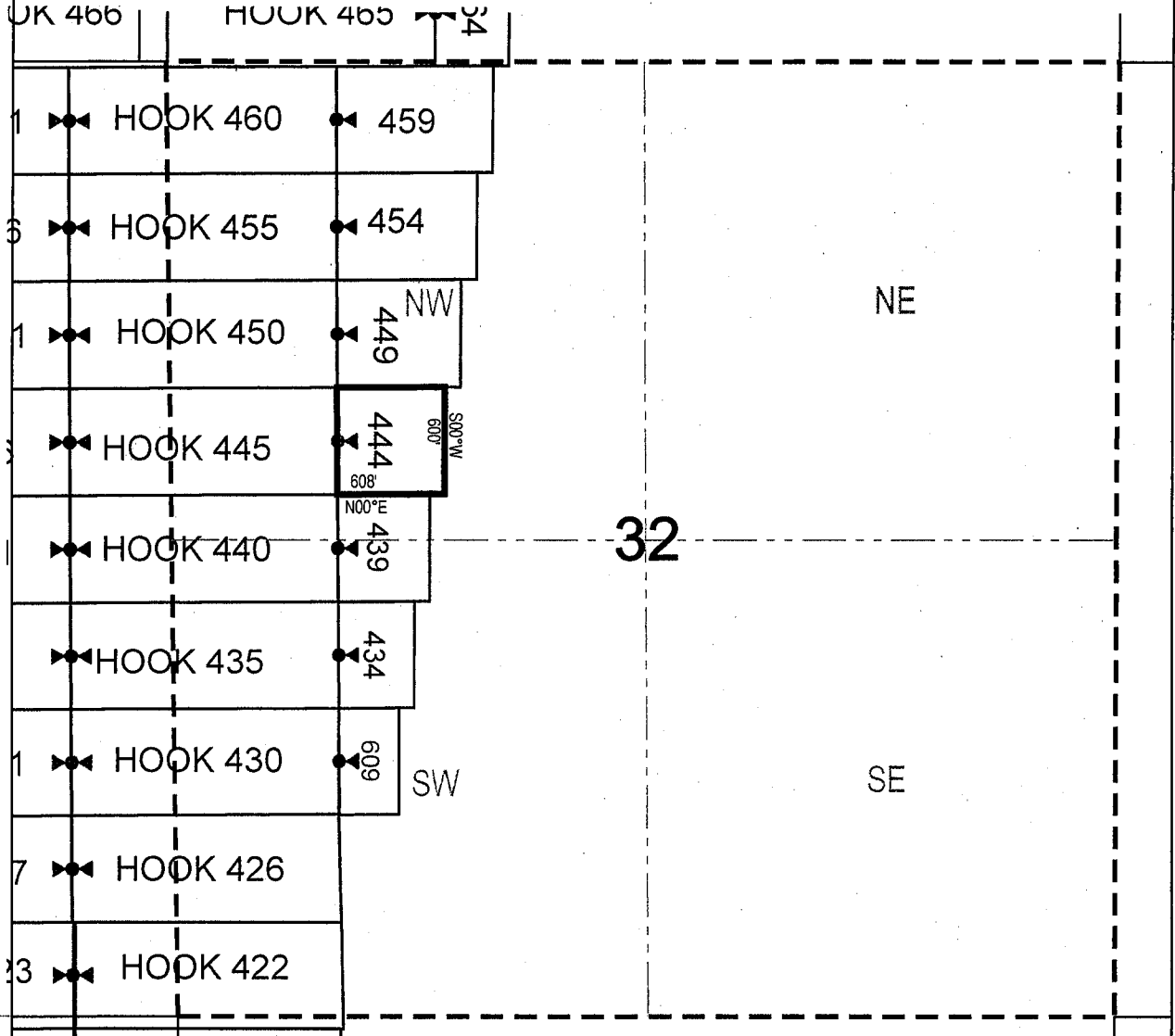
The location monument on which this notice is posted is situated within Section 32, Township 2
North, Range 16 East, Gila Salt River Base and Meridian, Arizona and this claim encompasses portions
of the following quarter section (s), section (s), Township (s) and Range (s) SW 1/4 of the NW 1/4 and SE 1/4
of the NW 1/4 of Section 32, Township 2 North, Range 16 East, Gila & Salt River Base and Meridian, Gila
County, Arizona, Globe Mining District.

The locality of this claim with reference to some natural object or permanent monument and additional information
(if any) concerning its locality are as follows: 8862 feet north and 1497 feet east from the northeast corner of
Section 7, Township 1 North, Range 16 East, to the northeast corner of said claim.

DATED AND POSTED on the ground this 21st day of March, 2019
LOCATOR (s) King-Fisher Land Company AGENT: T. Robert Breen 
17505 N 79th Ave Ste 216
Glendale, AZ 85308

AMC455172

LODE CLAIM LOCATION MAP



● Corner Posts ▲ Location Monuments Scale: 1"=1000'



1. The above map depicts the **HOOK 444** Lode Claim, which is located in the SW 1/4 of the NW 1/4 and SE 1/4 of the NW 1/4 of Section 32, Township 2 North, Range 16 East, Gila & Salt River Base and Meridian, Gila County, Arizona, Globe Mining District.
2. The type of corner and location monuments used are wood 2"x2"x48" posts and metal tags with location information written thereon.
3. The bearings and distances in degrees and feet between claim corners are as depicted on the above map.

When recorded return to:

King-Fisher Land Company
17505 N 79th Ave Ste 216
Glendale, AZ 85308

LOCATION NOTICE FOR LODE MINING CLAIM

NOTICE IS HEREBY GIVEN that the HOOK 445


lode mining claim has been located
by King-Fisher Land Company whose current mailing
address is 17505 N 79th Ave Ste 216
Glendale, AZ 85308

RECEIVED
MAY 27 STATE OFFICE
2019 JUN 11 A 11:36
PHOENIX, ARIZONA

The general course of this claim is East/West and it is situated in Gila
County, Arizona. This claim is 1500 feet in length and 600 feet in width. This claim runs
from the location monument on which this location notice is posted approximately 1490 feet in a
easterly direction to the east end line and 10 feet in a westerly direction to the
west end line. This claim is marked by six monuments, one at each corner and one at the center of each
end line of the claim.

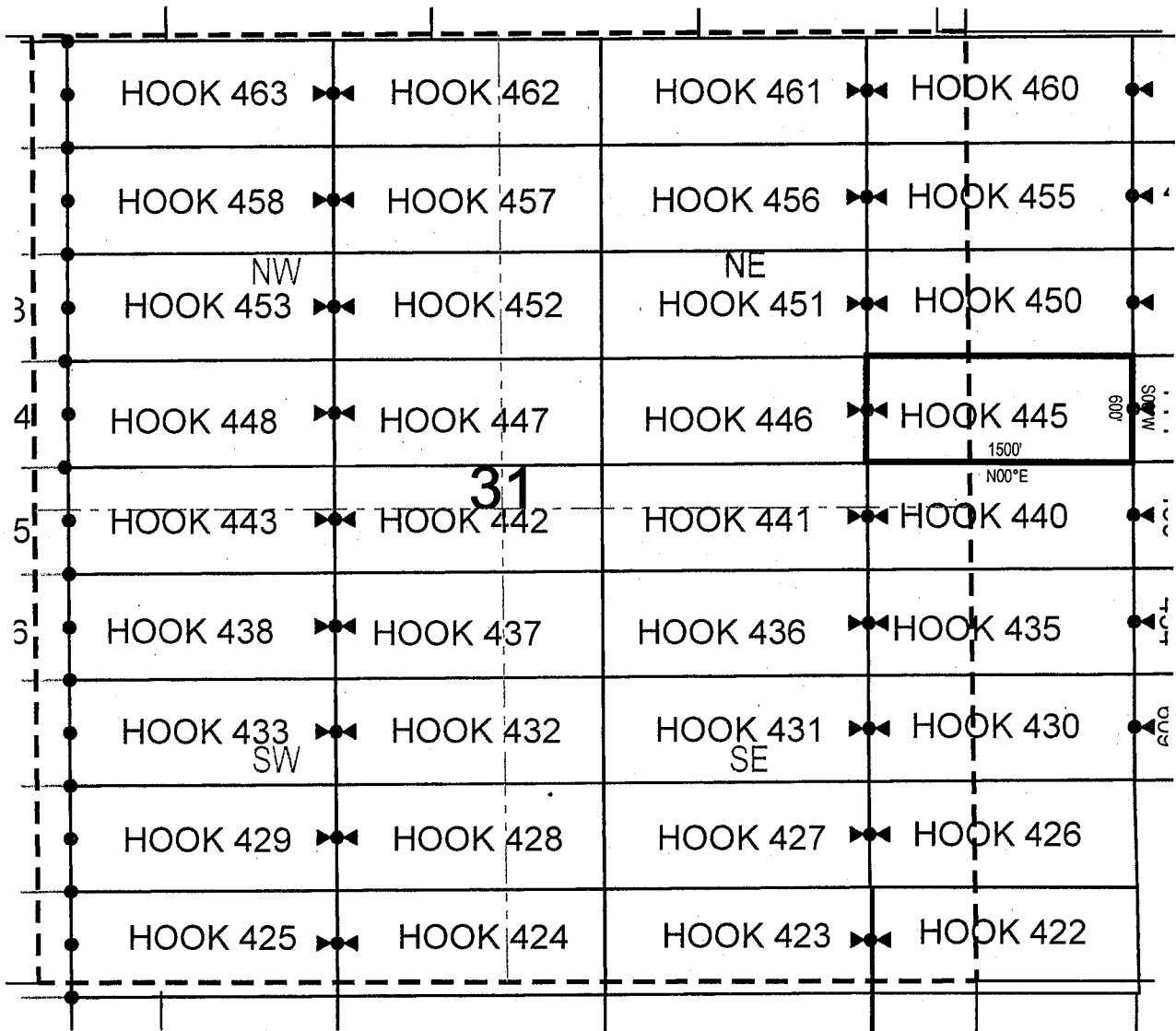
The location monument on which this notice is posted is situated within Section 31, Township 2
North, Range 16 East, Gila Salt River Base and Meridian, Arizona and this claim encompasses portions
of the following quarter section (s), section (s), Township (s) and Range (s) SE 1/4 of the NE 1/4 of Section 31,
and SW 1/4 of the NW 1/4 of Section 32, Township 2 North, Range 16 East, Gila & Salt River Base and
Meridian, Gila County, Arizona, Globe Mining District.

The locality of this claim with reference to some natural object or permanent monument and additional information
(if any) concerning its locality are as follows: 8858 feet north and 887 feet east from the northeast corner of
Section 7, Township 1 North, Range 16 East, to the northeast corner of said claim.

DATED AND POSTED on the ground this 18th day of March, 2019
LOCATOR (s) King-Fisher Land Company AGENT: T. Robert Breen / 
17505 N 79th Ave Ste 216
Glendale, AZ 85308

AMC455173

LODE CLAIM LOCATION MAP



● Corner Posts ▲ Location Monuments Scale: 1"=1000'



1. The above map depicts the **HOOK 445** Lode Claim, which is located in the SE 1/4 of the NE 1/4 of Section 31, and SW 1/4 of the NW 1/4 of Section 32, Township 2 North, Range 16 East, Gila County, Arizona, Globe Mining District.
2. The type of corner and location monuments used are wood 2"x2"x48" posts and metal tags with location information written thereon.
3. The bearings and distances in degrees and feet between claim corners are as depicted on the above map.

When recorded return to:
King-Fisher Land Company
17505 N 79th Ave Ste 216
Glendale, AZ 85308

LOCATION NOTICE FOR LODE MINING CLAIM

NOTICE IS HEREBY GIVEN that the HOOK 446
_____ lode mining claim has been located
by King-Fisher Land Company whose current mailing
address is 17505 N 79th Ave Ste 216
Glendale, AZ 85308

RECEIVED
M AZ STATE OFFICE
2019 JUN 11 A 11: 36
PHOENIX, ARIZONA

The general course of this claim is East/West and it is situated in Gila
County, Arizona. This claim is 1500 feet in length and 600 feet in width. This claim runs
from the location monument on which this location notice is posted approximately 10 feet in a
easterly direction to the east end line and 1490 feet in a westerly direction to the
west end line. This claim is marked by six monuments, one at each corner and one at the center of each
end line of the claim.

The location monument on which this notice is posted is situated within Section 31, Township 2
North, Range 16 East, Gila Salt River Base and Meridian, Arizona and this claim encompasses portions
of the following quarter section (s), section (s), Township (s) and Range (s) SE 1/4 of the NE 1/4 and SW 1/4
of the NE 1/4 of Section 31, Township 2 North, Range 16 East, Gila & Salt River Base and Meridian, Gila
County, Arizona, Globe Mining District.

The locality of this claim with reference to some natural object or permanent monument and additional information
(if any) concerning its locality are as follows: 8850 feet north and 611 feet west from the northeast corner of
Section 7, Township 1 North, Range 16 East, to the northeast corner of said claim.

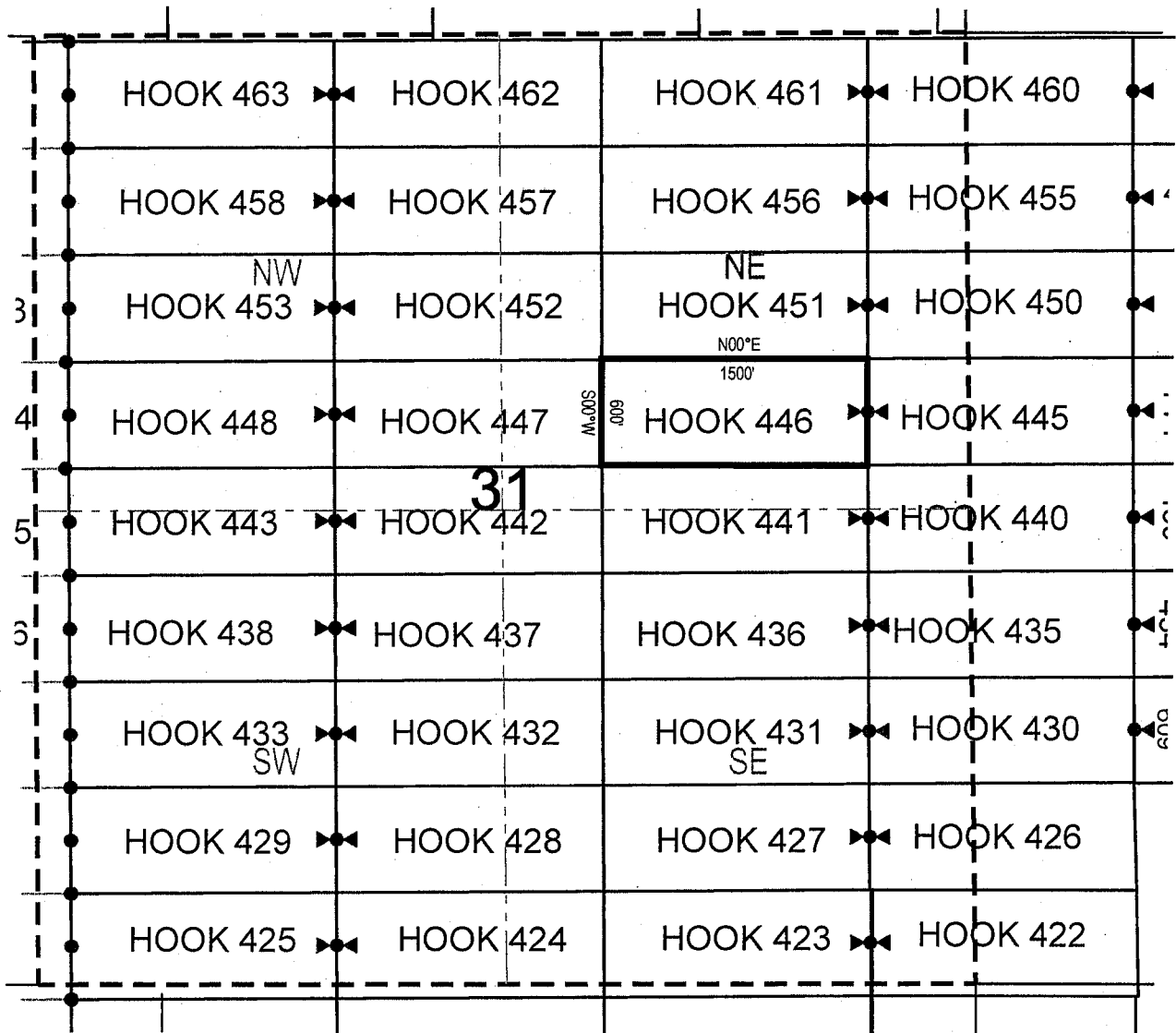
DATED AND POSTED on the ground this 18th day of March, 2019

LOCATOR (s) King-Fisher Land Company AGENT: T. Robert Breen /
17505 N 79th Ave Ste 216
Glendale, AZ 85308



AMC455174

LODE CLAIM LOCATION MAP



● Corner Posts ▲ Location Monuments Scale: 1"=1000'



1. The above map depicts the **HOOK 446** Lode Claim, which is located in the SE 1/4 of the NE 1/4 and SW 1/4 of the NE 1/4 of Section 31, Township 2 North, Range 16 East, Gila & Salt River Base and Meridian, Gila County, Arizona, Globe Mining District.
2. The type of corner and location monuments used are wood 2"x2"x48" posts and metal tags with location information written thereon.
3. The bearings and distances in degrees and feet between claim corners are as depicted on the above map.

When recorded return to:
King-Fisher Land Company
17505 N 79th Ave Ste 216
Glendale, AZ 85308

LOCATION NOTICE FOR LODE MINING CLAIM

NOTICE IS HEREBY GIVEN that the HOOK 447
lode mining claim has been located
by King-Fisher Land Company whose current mailing
address is 17505 N 79th Ave Ste 216
Glendale, AZ 85308

RECEIVED
AZ STATE OFFICE
2019 JUN 11 A 11:36
PHOENIX, ARIZONA

The general course of this claim is East/West and it is situated in Gila
County, Arizona. This claim is 1500 feet in length and 600 feet in width. This claim runs
from the location monument on which this location notice is posted approximately 1490 feet in a
easterly direction to the east end line and 10 feet in a westerly direction to the
west end line. This claim is marked by six monuments, one at each corner and one at the center of each
end line of the claim.

The location monument on which this notice is posted is situated within Section 31, Township 2
North, Range 16 East, Gila Salt River Base and Meridian, Arizona and this claim encompasses portions
of the following quarter section (s), section (s), Township (s) and Range (s) SE 1/4 of the NW 1/4 and SW 1/4
of the NE 1/4 of Section 31, Township 2 North, Range 16 East, Gila & Salt River Base and Meridian, Gila
County, Arizona, Globe Mining District.

The locality of this claim with reference to some natural object or permanent monument and additional information
(if any) concerning its locality are as follows: 8841 feet north and 2110 feet west from the northeast corner of
Section 7, Township 1 North, Range 16 East, to the northeast corner of said claim.

DATED AND POSTED on the ground this 19th day of March, 2019

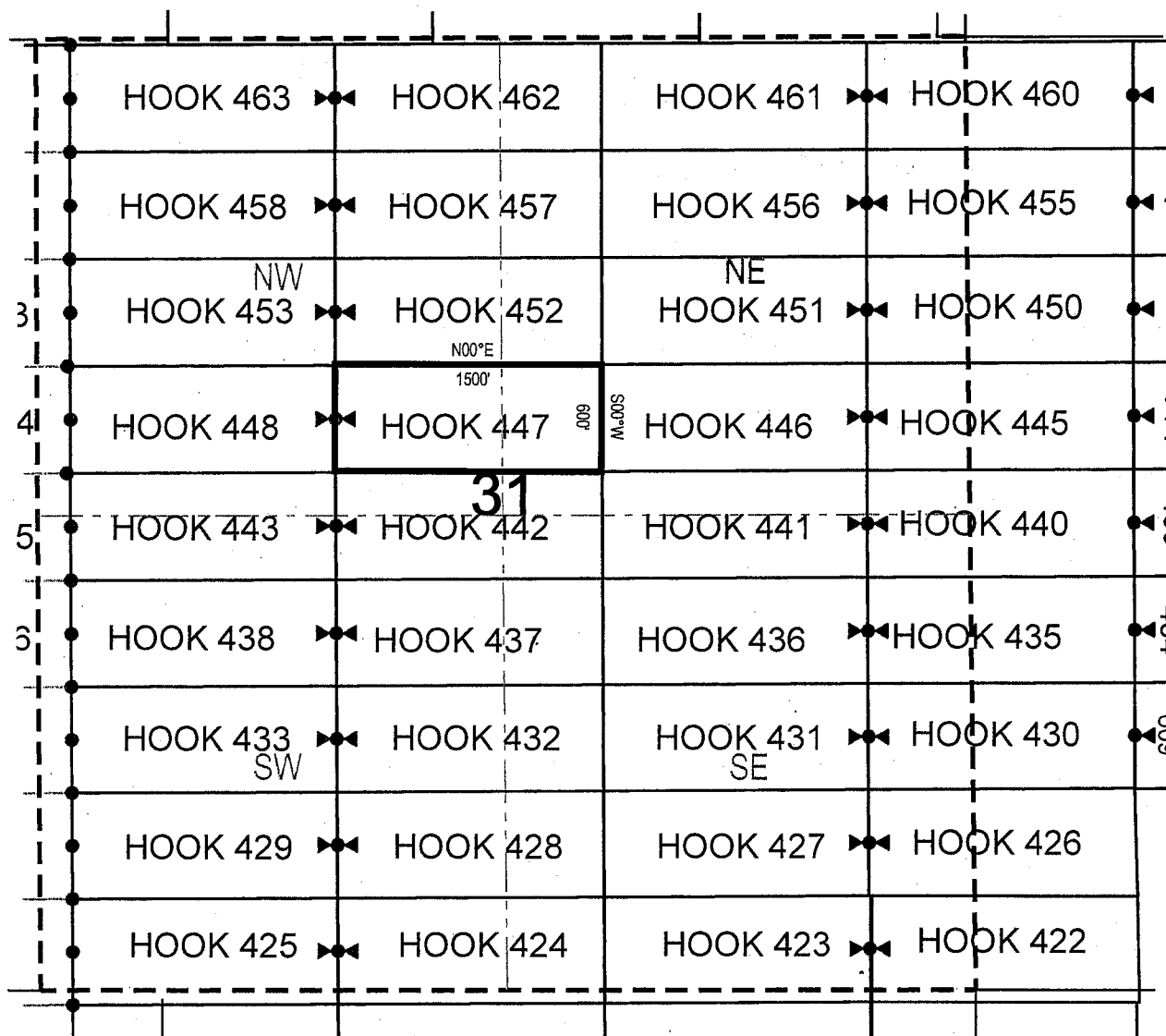
LOCATOR (s) King-Fisher Land Company
17505 N 79th Ave Ste 216
Glendale, AZ 85308

AGENT: T. Robert Breen /



AHC455175

LODE CLAIM LOCATION MAP



● Corner Posts ▲ Location Monuments Scale: 1"=1000'



1. The above map depicts the **HOOK 447** Lode Claim, which is located in the SE 1/4 of the NW 1/4 and SW 1/4 of the NE 1/4 of Section 31, Township 2 North, Range 16 East, Gila & Salt River Base and Meridian, Gila County, Arizona, Globe Mining District.
2. The type of corner and location monuments used are wood 2"x2"x48" posts and metal tags with location information written thereon.
3. The bearings and distances in degrees and feet between claim corners are as depicted on the above map.

When recorded return to:

King-Fisher Land Company
17505 N 79th Ave Ste 216
Glendale, AZ 85308

LOCATION NOTICE FOR LODE MINING CLAIM


NOTICE IS HEREBY GIVEN that the HOOK 448
_____ lode mining claim has been located
by King-Fisher Land Company whose current mailing
address is 17505 N 79th Ave Ste 216
Glendale, AZ 85308

RECEIVED
MINERAL STATE OFFICE
2019 JUN 11 A 11:36
PHOENIX, ARIZONA

The general course of this claim is East/West and it is situated in Gila
County, Arizona. This claim is 1500 feet in length and 600 feet in width. This claim runs
from the location monument on which this location notice is posted approximately 10 feet in a
easterly direction to the east end line and 1490 feet in a westerly direction to the
west end line. This claim is marked by six monuments, one at each corner and one at the center of each
end line of the claim.

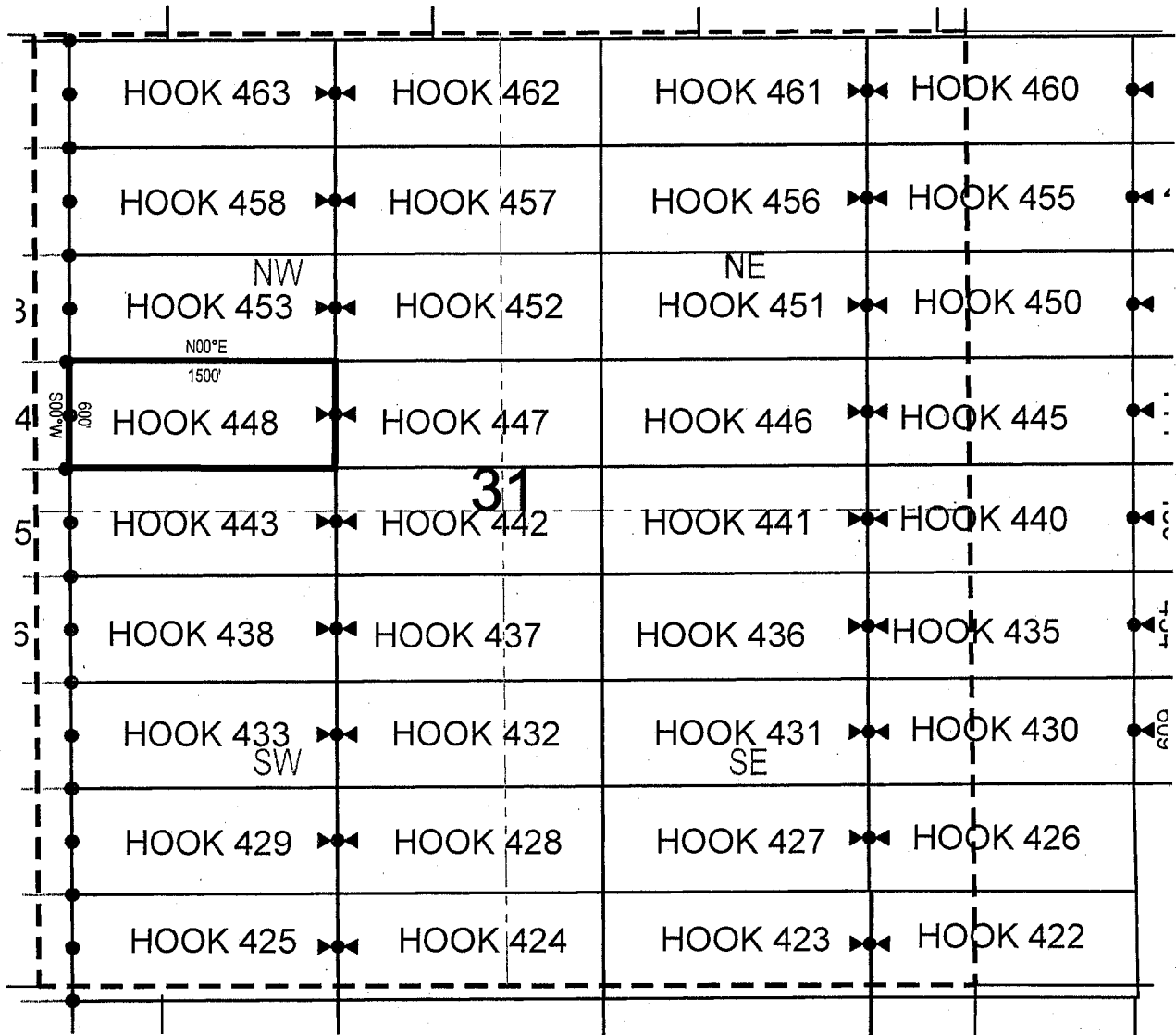
The location monument on which this notice is posted is situated within Section 31, Township 2
North, Range 16 East, Gila Salt River Base and Meridian, Arizona and this claim encompasses portions
of the following quarter section (s), section (s), Township (s) and Range (s) SE 1/4 of the NW 1/4 and SW 1/4
of the NW 1/4 of Section 31, Township 2 North, Range 16 East, Gila & Salt River Base and Meridian, Gila
County, Arizona, Globe Mining District.

The locality of this claim with reference to some natural object or permanent monument and additional information
(if any) concerning its locality are as follows: 8832 feet north and 3610 feet west from the northeast corner of
Section 7, Township 1 North, Range 16 East, to the northeast corner of said claim.

DATED AND POSTED on the ground this 19th day of March, 2019
LOCATOR (s) King-Fisher Land Company AGENT: T. Robert Breen / 
17505 N 79th Ave Ste 216
Glendale, AZ 85308

AMC455176

LODE CLAIM LOCATION MAP



● Corner Posts ▲ Location Monuments Scale: 1"=1000'



1. The above map depicts the **HOOK 448** Lode Claim, which is located in the SE 1/4 of the NW 1/4 and SW 1/4 of the NW 1/4 of Section 31, Township 2 North, Range 16 East, Gila & Salt River Base and Meridian, Gila County, Arizona, Globe Mining District.
2. The type of corner and location monuments used are wood 2"x2"x48" posts and metal tags with location information written thereon.
3. The bearings and distances in degrees and feet between claim corners are as depicted on the above map.

When recorded return to:
King-Fisher Land Company
17505 N 79th Ave Ste 216
Glendale, AZ 85308

LOCATION NOTICE FOR LODE MINING CLAIM

NOTICE IS HEREBY GIVEN that the HOOK 449
_____ lode mining claim has been located
by King-Fisher Land Company whose current mailing
address is 17505 N 79th Ave Ste 216
Glendale, AZ 85308

RECEIVED
ARIZONA STATE OFFICE
2019 JUN 11 A 11:44
PHOENIX, ARIZONA

The general course of this claim is East/West and it is situated in Gila
County, Arizona. This claim is 700 feet in length and 600 feet in width. This claim runs
from the location monument on which this location notice is posted approximately 690 feet in a
easterly direction to the east end line and 10 feet in a westerly direction to the
west end line. This claim is marked by six monuments, one at each corner and one at the center of each
end line of the claim.

The location monument on which this notice is posted is situated within Section 32, Township 2
North, Range 16 East, Gila Salt River Base and Meridian, Arizona and this claim encompasses portion
of the following quarter section (s), section (s), Township (s) and Range (s) SW 1/4 of the NW 1/4, SE 1/4 of
the NW 1/4, NE 1/4 of the NW 1/4 and NW 1/4 of the NW 1/4 of Section 32, Township 2 North, Range 16
East, Gila & Salt River Base and Meridian, Gila County, Arizona, Globe Mining District.

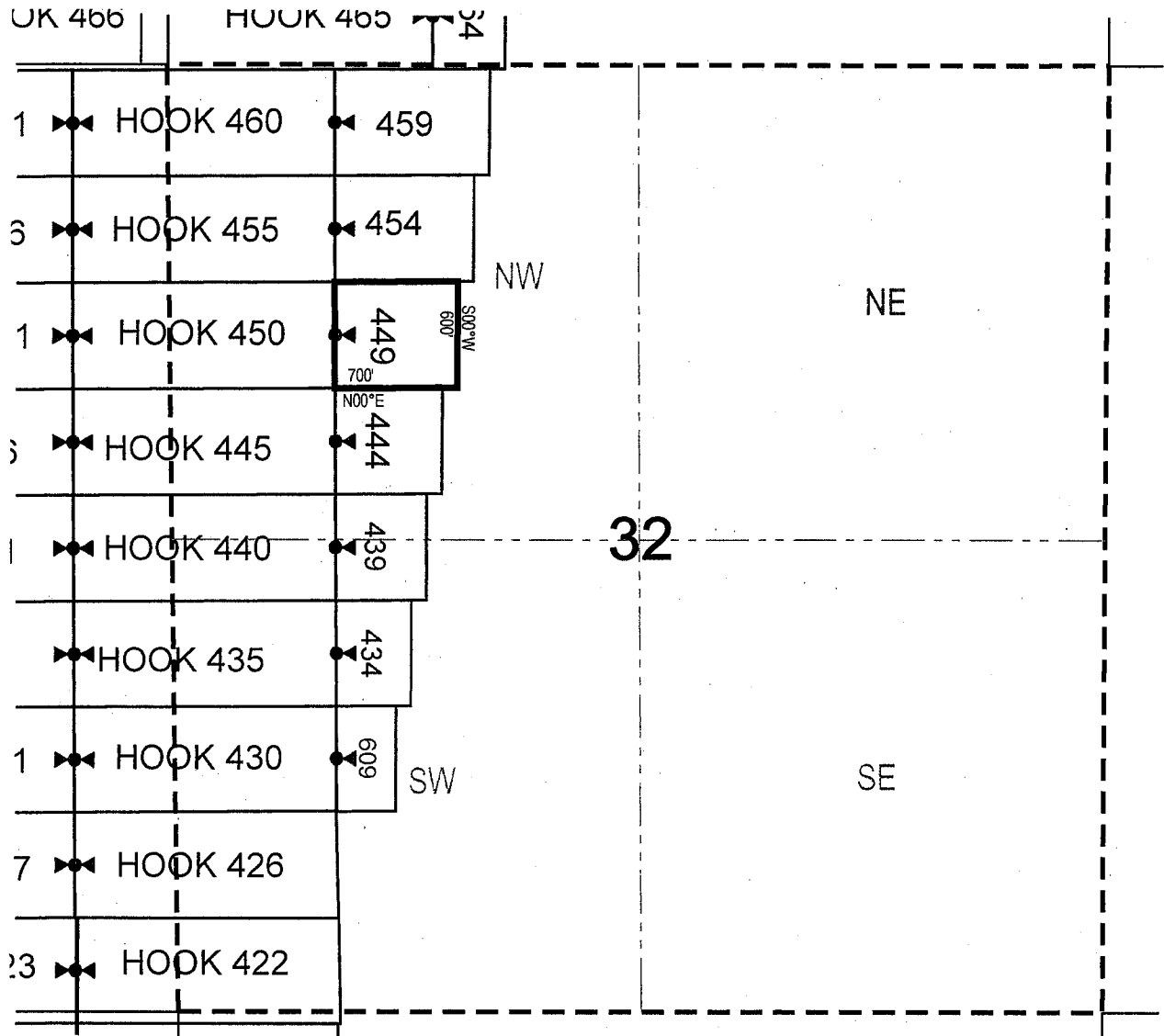
The locality of this claim with reference to some natural object or permanent monument and additional information
(if any) concerning its locality are as follows: 9463 feet north and 1584 feet east from the northeast corner of
Section 7, Township 1 North, Range 16 East, to the northeast corner of said claim.

DATED AND POSTED on the ground this 21st day of March 2019.

LOCATOR (s) King-Fisher Land Company AGENT: T. Robert Breen
17505 N 79th Ave Ste 216
Glendale, AZ 85308

AMC 455177

LODE CLAIM LOCATION MAP



● Corner Posts ▲ Location Monuments Scale: 1"=1000'



1. The above map depicts the **HOOK 449** Lode Claim, which is located in the SW 1/4 of the NW 1/4, SE 1/4 of the NW 1/4, NE 1/4 of the NW 1/4 and NW 1/4 of the NW 1/4 of Section 32, Township 2 North, Range 16 East, Gila & Salt River Base and Meridian, Gila County, Arizona, Globe Mining District.
2. The type of corner and location monuments used are wood 2"x2"x48" posts and metal tags with location information written thereon.
3. The bearings and distances in degrees and feet between claim corners are as depicted on the above map.

When recorded return to:
King-Fisher Land Company
17505 N 79th Ave Ste 216
Glendale, AZ 85308

LOCATION NOTICE FOR LODE MINING CLAIM


NOTICE IS HEREBY GIVEN that the HOOK 450
_____ lode mining claim has been located
by King-Fisher Land Company whose current mailing
address is 17505 N 79th Ave Ste 216
Glendale, AZ 85308

RECEIVED
ARIZONA STATE OFFICE
2019 JUN 11 A 11:36
PHOENIX, ARIZONA

The general course of this claim is East/West and it is situated in Gila
County, Arizona. This claim is 1500 feet in length and 600 feet in width. This claim runs
from the location monument on which this location notice is posted approximately 1490 feet in a
easterly direction to the east end line and 10 feet in a westerly direction to the
west end line. This claim is marked by six monuments, one at each corner and one at the center of each
end line of the claim.

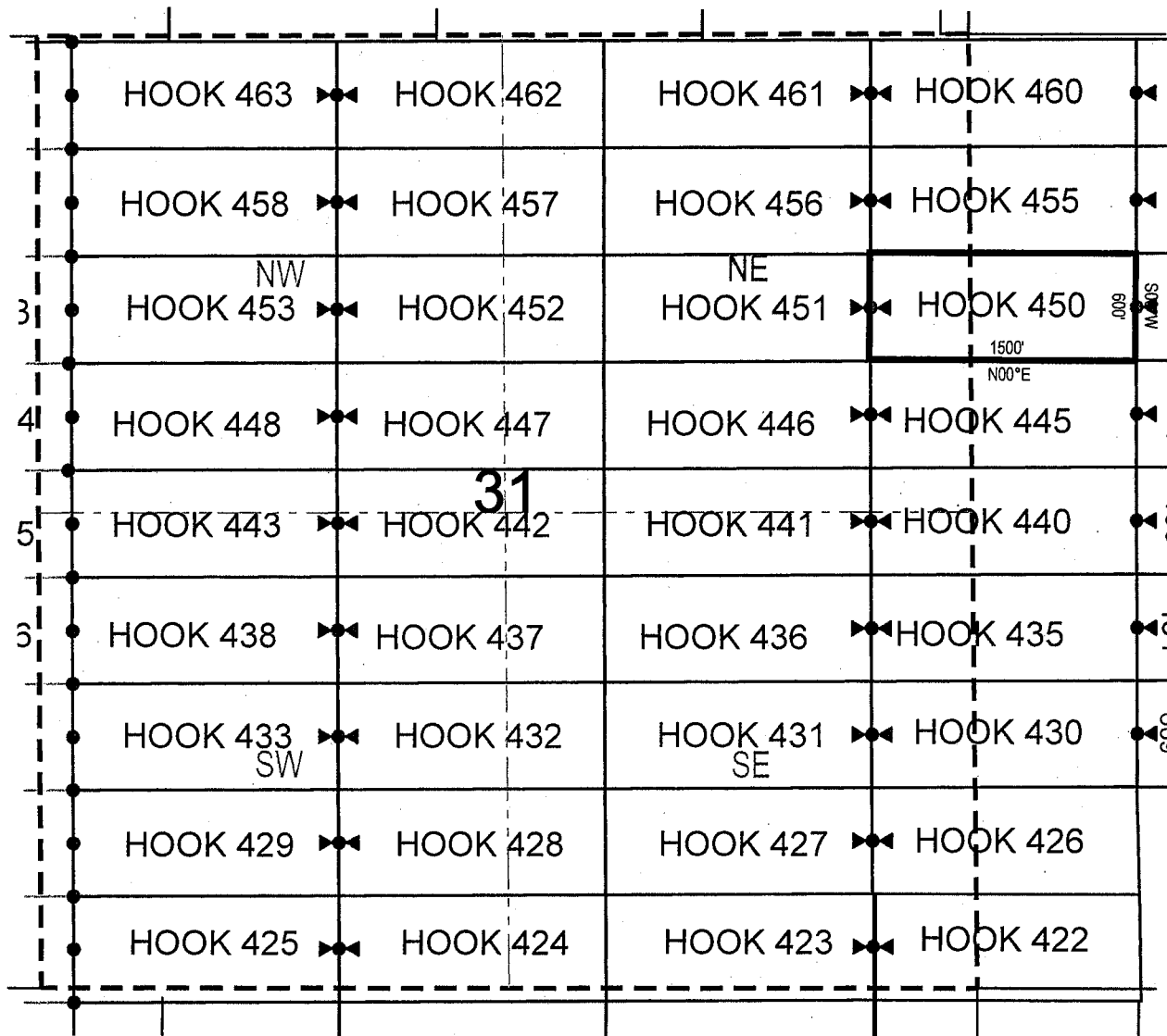
The location monument on which this notice is posted is situated within Section 31, Township 2
North, Range 16 East, Gila Salt River Base and Meridian, Arizona and this claim encompasses portions
of the following quarter section (s), section (s), Township (s) and Range (s) SE 1/4 of the NE 1/4 and NE 1/4
of the NE 1/4 of Section 31, and SW 1/4 of the NW 1/4 and NW 1/4 of the NW 1/4 of Section 32, Township 2
North, Range 16 East, Gila & Salt River Base and Meridian, Gila County, Arizona, Globe Mining District.

The locality of this claim with reference to some natural object or permanent monument and additional information
(if any) concerning its locality are as follows: 9458 feet north and 886 feet east from the northeast corner of
Section 7, Township 1 North, Range 16 East, to the northeast corner of said claim.

DATED AND POSTED on the ground this 18th day of March, 2019
LOCATOR (s) King-Fisher Land Company AGENT: T. Robert Breen 
17505 N 79th Ave Ste 216
Glendale, AZ 85308

AMC 455178

LODE CLAIM LOCATION MAP



● Corner Posts ▲ Location Monuments Scale: 1"=1000'



1. The above map depicts the **HOOK 450** Lode Claim, which is located in the SE 1/4 of the NE 1/4 and NE 1/4 of the NE 1/4 of Section 31, and SW 1/4 of the NW 1/4 and NW 1/4 of the NW 1/4 of Section 32, Township 2 North, Range 16 East, Gila County, Arizona, Globe Mining District.
2. The type of corner and location monuments used are wood 2"x2"x48" posts and metal tags with location information written thereon.
3. The bearings and distances in degrees and feet between claim corners are as depicted on the above map.

When recorded return to:
King-Fisher Land Company
17505 N 79th Ave Ste 216
Glendale, AZ 85308

LOCATION NOTICE FOR LODE MINING CLAIM

NOTICE IS HEREBY GIVEN that the HOOK 451
_____ lode mining claim has been located
by King-Fisher Land Company whose current mailing
address is 17505 N 79th Ave Ste 216
Glendale, AZ 85308

RECEIVED
M ARIZONA STATE OFFICE
2019 JUN 11 A 11:36
PHOENIX, ARIZONA

The general course of this claim is East/West and it is situated in Gila
County, Arizona. This claim is 1500 feet in length and 600 feet in width. This claim runs
from the location monument on which this location notice is posted approximately 10 feet in a
easterly direction to the east end line and 1490 feet in a westerly direction to the
west end line. This claim is marked by six monuments, one at each corner and one at the center of each
end line of the claim.

The location monument on which this notice is posted is situated within Section 31, Township 2
North, Range 16 East, Gila Salt River Base and Meridian, Arizona and this claim encompasses portions
of the following quarter section (s), section (s), Township (s) and Range (s) SE 1/4 of the NE 1/4, NE 1/4 of
the NE 1/4, NW 1/4 of the NE 1/4 and SW 1/4 of the NE 1/4 of Section 31, Township 2 North, Range 16 East,
Gila & Salt River Base and Meridian, Gila County, Arizona, Globe Mining District.

The locality of this claim with reference to some natural object or permanent monument and additional information
(if any) concerning its locality are as follows: 9450 feet north and 614 feet west from the northeast corner of
Section 7, Township 1 North, Range 16 East, to the northeast corner of said claim.

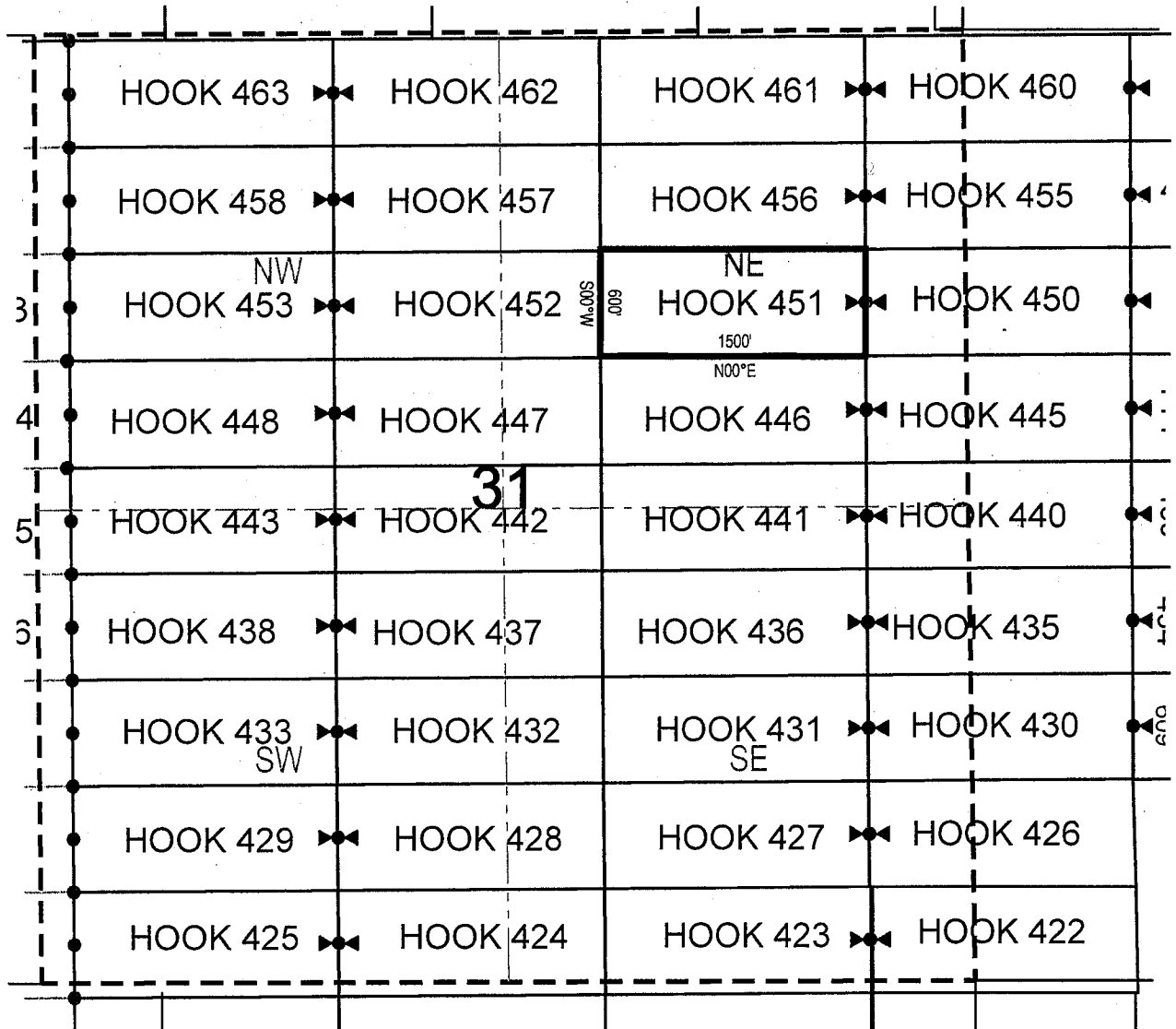
AMC455179

DATED AND POSTED on the ground this 18th day of March, 2019

LOCATOR (s) King-Fisher Land Company AGENT: T. Robert Breen /
17505 N 79th Ave Ste 216
Glendale, AZ 85308



LODE CLAIM LOCATION MAP



● Corner Posts ▲ Location Monuments Scale: 1"=1000'



1. The above map depicts the **HOOK 451** Lode Claim, which is located in the SE 1/4 of the NE 1/4, NE 1/4 of the NE 1/4, NW 1/4 of the NE 1/4 and SW 1/4 of the NE 1/4 of Section 31, Township 2 North, Range 16 East, Gila & Salt River Base and Meridian, Gila County, Arizona, Globe Mining District.
2. The type of corner and location monuments used are wood 2"x2"x48" posts and metal tags with location information written thereon.
3. The bearings and distances in degrees and feet between claim corners are as depicted on the above map.

When recorded return to:

King-Fisher Land Company
17505 N 79th Ave Ste 216
Glendale, AZ 85308

LOCATION NOTICE FOR LODE MINING CLAIM

NOTICE IS HEREBY GIVEN that the HOOK 452
_____ lode mining claim has been located
by King-Fisher Land Company whose current mailing
address is 17505 N 79th Ave Ste 216
Glendale, AZ 85308

RECEIVED
MINERAL STATE OFFICE
2019 JUN 11 A 11:36
PHOENIX, ARIZONA

The general course of this claim is East/West and it is situated in Gila
County, Arizona. This claim is 1500 feet in length and 600 feet in width. This claim runs
from the location monument on which this location notice is posted approximately 1490 feet in a
easterly direction to the east end line and 10 feet in a westerly direction to the
west end line. This claim is marked by six monuments, one at each corner and one at the center of each
end line of the claim.

The location monument on which this notice is posted is situated within Section 31, Township 2
North, Range 16 East, Gila Salt River Base and Meridian, Arizona and this claim encompasses portions
of the following quarter section (s), section (s), Township (s) and Range (s) SE 1/4 of the NW 1/4 and NE 1/4
of the NW 1/4, and SW 1/4 of the NE 1/4 and NW 1/4 of the NE 1/4 of Section 31, Township 2 North, Range
16 East, Gila & Salt River Base and Meridian, Gila County, Arizona, Globe Mining District.

The locality of this claim with reference to some natural object or permanent monument and additional information
(if any) concerning its locality are as follows: 9441 feet north and 2112 feet west from the northeast corner of
Section 7, Township 1 North, Range 16 East, to the northeast corner of said claim.

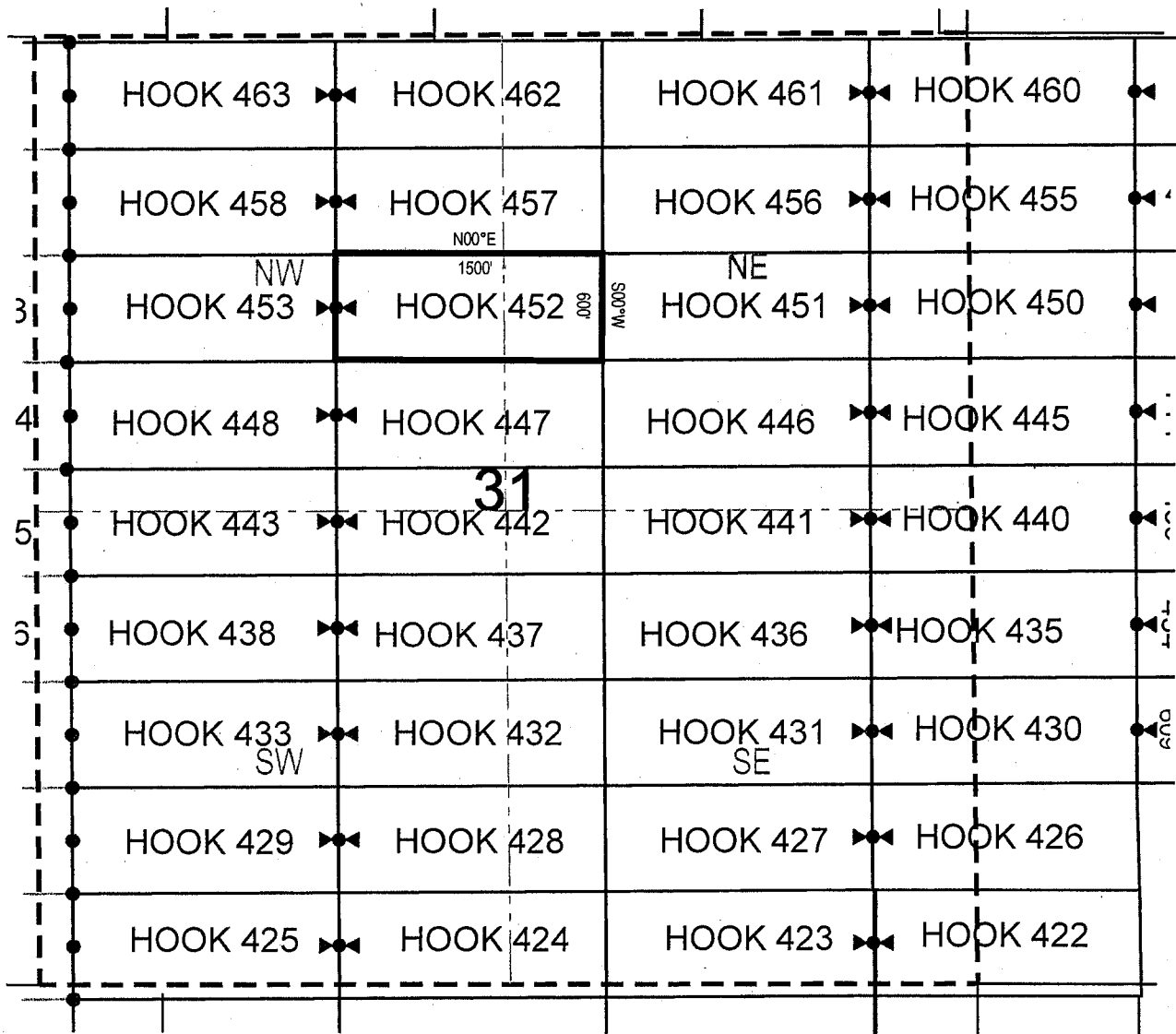
DATED AND POSTED on the ground this 19th day of March, 2019

LOCATOR (s) King-Fisher Land Company AGENT: T. Robert Breen
17505 N 79th Ave Ste 216
Glendale, AZ 85308



AMC455188

LODE CLAIM LOCATION MAP



● Corner Posts ▲ Location Monuments Scale: 1"=1000'



1. The above map depicts the **HOOK 452** Lode Claim, which is located in the SE 1/4 of the NW 1/4 and NE 1/4 of the NW 1/4, and SW 1/4 of the NE 1/4 and NW 1/4 of the NE 1/4 of Section 31, Township 2 North, Range 16 East, Gila & Salt River Base and Meridian, Gila County, Arizona, Globe Mining District.
2. The type of corner and location monuments used are wood 2"x2"x48" posts and metal tags with location information written thereon.
3. The bearings and distances in degrees and feet between claim corners are as depicted on the above map.

When recorded return to:

King-Fisher Land Company
17505 N 79th Ave Ste 216
Glendale, AZ 85308

LOCATION NOTICE FOR LODE MINING CLAIM

NOTICE IS HEREBY GIVEN that the HOOK 453
_____ lode mining claim has been located
by King-Fisher Land Company whose current mailing
address is 17505 N 79th Ave Ste 216
Glendale, AZ 85308

RECEIVED
STATE OFFICE
2019 JUN 11 A 11:30
PHOENIX, ARIZONA

The general course of this claim is East/West and it is situated in Gila
County, Arizona. This claim is 1500 feet in length and 600 feet in width. This claim runs
from the location monument on which this location notice is posted approximately 10 feet in a
easterly direction to the east end line and 1490 feet in a westerly direction to the
west end line. This claim is marked by six monuments, one at each corner and one at the center of each
end line of the claim.

The location monument on which this notice is posted is situated within Section 31, Township 2
North, Range 16 East, Gila Salt River Base and Meridian, Arizona and this claim encompasses portions
of the following quarter section (s), section (s), Township (s) and Range (s) SE 1/4 of the NW 1/4, NE 1/4 of
the NW 1/4, NW 1/4 of the NW 1/4 and SW 1/4 of the NW 1/4 of Section 31, Township 2 North, Range 16
East, Gila & Salt River Base and Meridian, Gila County, Arizona, Globe Mining District.

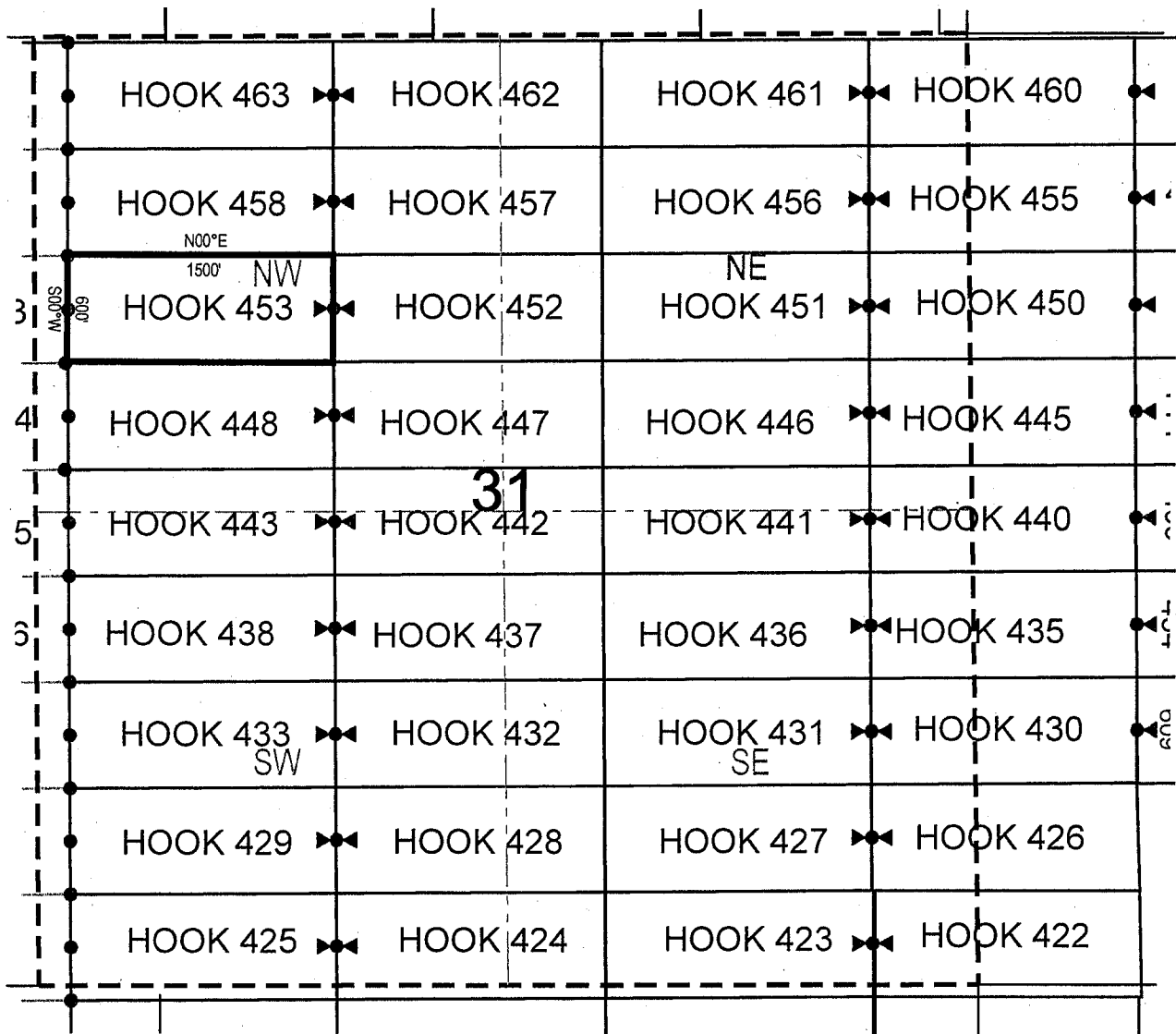
The locality of this claim with reference to some natural object or permanent monument and additional information
(if any) concerning its locality are as follows: 9432 feet north and 3614 feet west from the northeast corner of
Section 7, Township 1 North, Range 16 East, to the northeast corner of said claim.

DATED AND POSTED on the ground this 19th day of March, 2019

LOCATOR (s) King-Fisher Land Company AGENT: T. Robert Breen / 
17505 N 79th Ave Ste 216
Glendale, AZ 85308

AMC455181

LODE CLAIM LOCATION MAP



● Corner Posts ▲ Location Monuments Scale: 1"=1000'



1. The above map depicts the **HOOK 453** Lode Claim, which is located in the SE 1/4 of the NW 1/4, NE 1/4 of the NW 1/4, NW 1/4 of the NW 1/4 and SW 1/4 of the NW 1/4 of Section 31, Township 2 North, Range 16 East, Gila & Salt River Base and Meridian, Gila County, Arizona, Globe Mining District.
2. The type of corner and location monuments used are wood 2"x2"x48" posts and metal tags with location information written thereon.
3. The bearings and distances in degrees and feet between claim corners are as depicted on the above map.

When recorded return to:
King-Fisher Land Company
17505 N 79th Ave Ste 216
Glendale, AZ 85308

LOCATION NOTICE FOR LODE MINING CLAIM

NOTICE IS HEREBY GIVEN that the HOOK 454
_____ lode mining claim has been located
by King-Fisher Land Company whose current mailing
address is 17505 N 79th Ave Ste 216
Glendale, AZ 85308

RECEIVED
ARIZONA STATE OFFICE
2019 JUN 11 A 11:44
PHOENIX, ARIZONA

The general course of this claim is East/West and it is situated in Gila
County, Arizona. This claim is 788 feet in length and 600 feet in width. This claim runs
from the location monument on which this location notice is posted approximately 564 feet in a
easterly direction to the east end line and 10 feet in a westerly direction to the
west end line. This claim is marked by six monuments, one at each corner and one at the center of each
end line of the claim.

The location monument on which this notice is posted is situated within Section 32, Township 2
North, Range 16 East, Gila Salt River Base and Meridian, Arizona and this claim encompasses portions
of the following quarter section (s), section (s), Township (s) and Range (s) NW 1/4 of the NW 1/4 and NE 1/4
of the NW 1/4 of Section 32, Township 2 North, Range 16 East, Gila & Salt River Base and Meridian, Gila
County, Arizona, Globe Mining District.

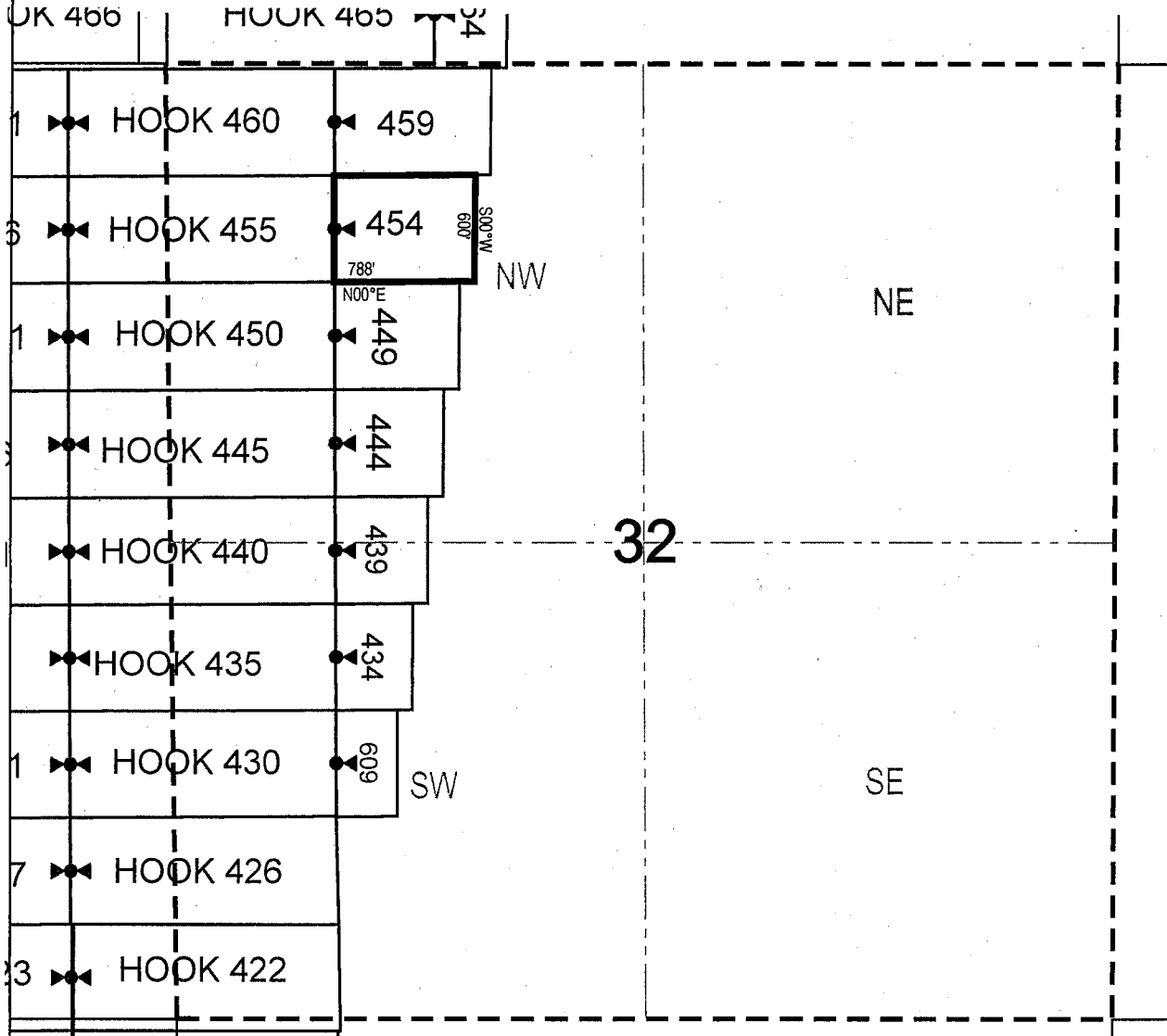
The locality of this claim with reference to some natural object or permanent monument and additional information
(if any) concerning its locality are as follows: 10063 feet north and 1671 feet east from the northeast corner of
Section 7, Township 1 North, Range 16 East, to the northeast corner of said claim.

DATED AND POSTED on the ground this 21st day of March, 2019.

LOCATOR (s) King-Fisher Land Company AGENT: T. Robert Breen 
17505 N 79th Ave Ste 216
Glendale, AZ 85308

AMC455182

LODE CLAIM LOCATION MAP



● Corner Posts ▲ Location Monuments Scale: 1"=1000'



1. The above map depicts the **HOOK 454** Lode Claim, which is located in the NW 1/4 of the NW 1/4 and NE 1/4 of the NW 1/4 of Section 32, Township 2 North, Range 16 East, Gila & Salt River Base and Meridian, Gila County, Arizona, Globe Mining District.
2. The type of corner and location monuments used are wood 2"x2"x48" posts and metal tags with location information written thereon.
3. The bearings and distances in degrees and feet between claim corners are as depicted on the above map.

When recorded return to:
King-Fisher Land Company
17505 N 79th Ave Ste 216
Glendale, AZ 85308

LOCATION NOTICE FOR LODE MINING CLAIM


NOTICE IS HEREBY GIVEN that the HOOK 455
_____ lode mining claim has been located
by King-Fisher Land Company whose current mailing
address is 17505 N 79th Ave Ste 216
Glendale, AZ 85308

RECEIVED
MAY 27 STATE OFFICE
2019 JUN 11 A 11:37
PHOENIX, ARIZONA

The general course of this claim is East/West and it is situated in Gila
County, Arizona. This claim is 1500 feet in length and 600 feet in width. This claim runs
from the location monument on which this location notice is posted approximately 1490 feet in a
easterly direction to the east end line and 10 feet in a westerly direction to the
west end line. This claim is marked by six monuments, one at each corner and one at the center of each
end line of the claim.

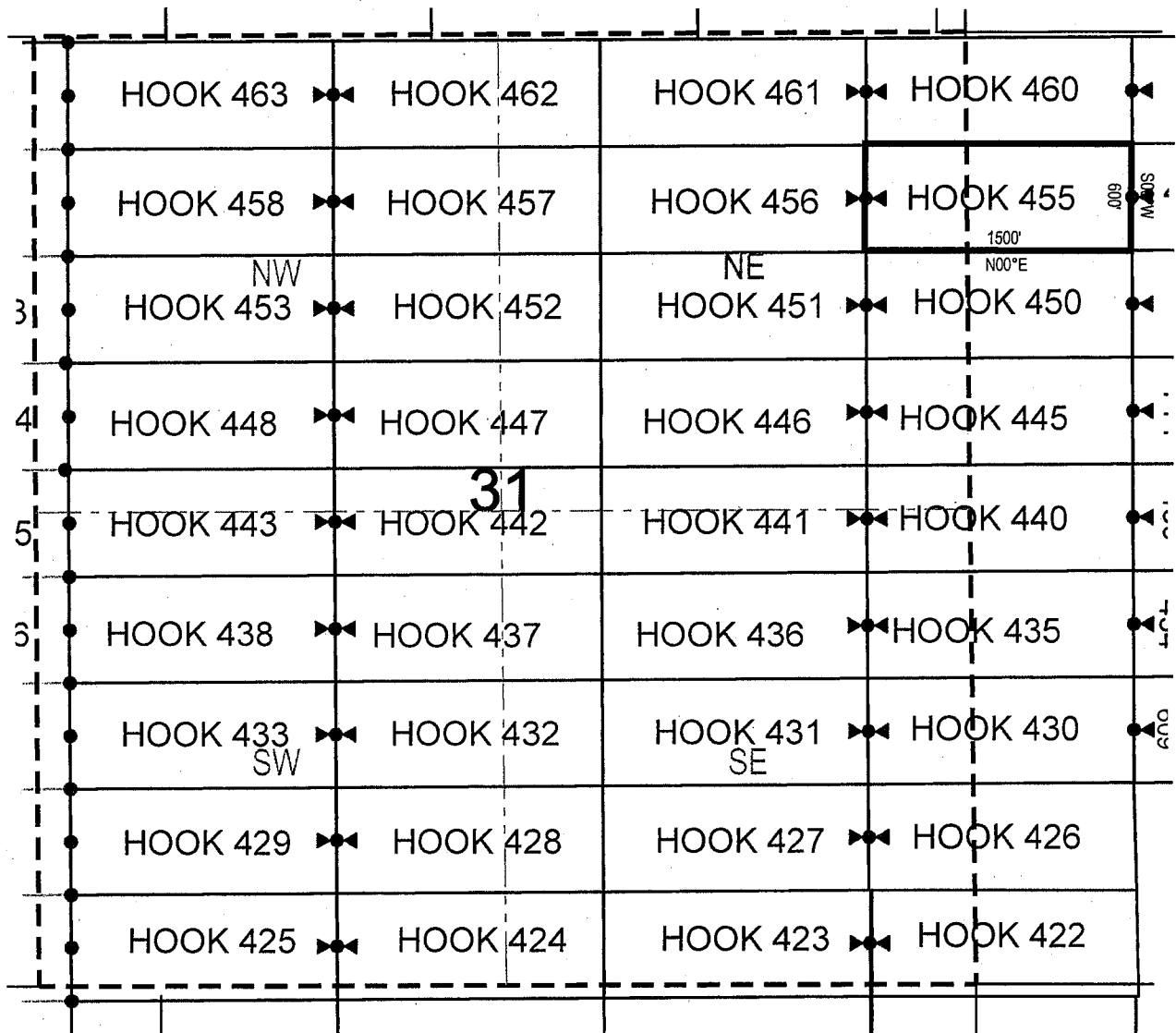
The location monument on which this notice is posted is situated within Section 31, Township 2
North, Range 16 East, Gila Salt River Base and Meridian, Arizona and this claim encompasses portions
of the following quarter section (s), section (s), Township (s) and Range (s) NE 1/4 of the NE 1/4 of Section
31, and NW 1/4 of the NW 1/4 of Section 31. Township 2 North, Range 16 East, Gila & Salt River Base and
Meridian, Gila County, Arizona, Globe Mining District.

The locality of this claim with reference to some natural object or permanent monument and additional information
(if any) concerning its locality are as follows: 10058 feet north and 880 feet east from the northeast corner of
Section 7, Township 1 North, Range 16 East, to the northeast corner of said claim.

DATED AND POSTED on the ground this 18th day of March, 2019
LOCATOR (s) King-Fisher Land Company AGENT: T. Robert Breen / 
17505 N 79th Ave Ste 216
Glendale, AZ 85308

ARC455183

LODE CLAIM LOCATION MAP



● Corner Posts ▲ Location Monuments Scale: 1"=1000'



1. The above map depicts the **HOOK 455** Lode Claim, which is located in the NE 1/4 of the NE 1/4 of Section 31, and NW 1/4 of the NW 1/4 of Section 31, Township 2 North, Range 16 East, Gila County, Arizona, Globe Mining District.
2. The type of corner and location monuments used are wood 2"x2"x48" posts and metal tags with location information written thereon.
3. The bearings and distances in degrees and feet between claim corners are as depicted on the above map.

When recorded return to:
King-Fisher Land Company
17505 N 79th Ave Ste 216
Glendale, AZ 85308

LOCATION NOTICE FOR LODE MINING CLAIM


NOTICE IS HEREBY GIVEN that the HOOK 456
_____ lode mining claim has been located
by King-Fisher Land Company whose current mailing
address is 17505 N 79th Ave Ste 216
Glendale, AZ 85308

RECEIVED
M AZ STATE OFFICE
2019 JUN 11 A 11:36
PHOENIX, ARIZONA

The general course of this claim is East/West and it is situated in Gila
County, Arizona. This claim is 1500 feet in length and 600 feet in width. This claim runs
from the location monument on which this location notice is posted approximately 10 feet in a
easterly direction to the east end line and 1490 feet in a westerly direction to the
west end line. This claim is marked by six monuments, one at each corner and one at the center of each
end line of the claim.

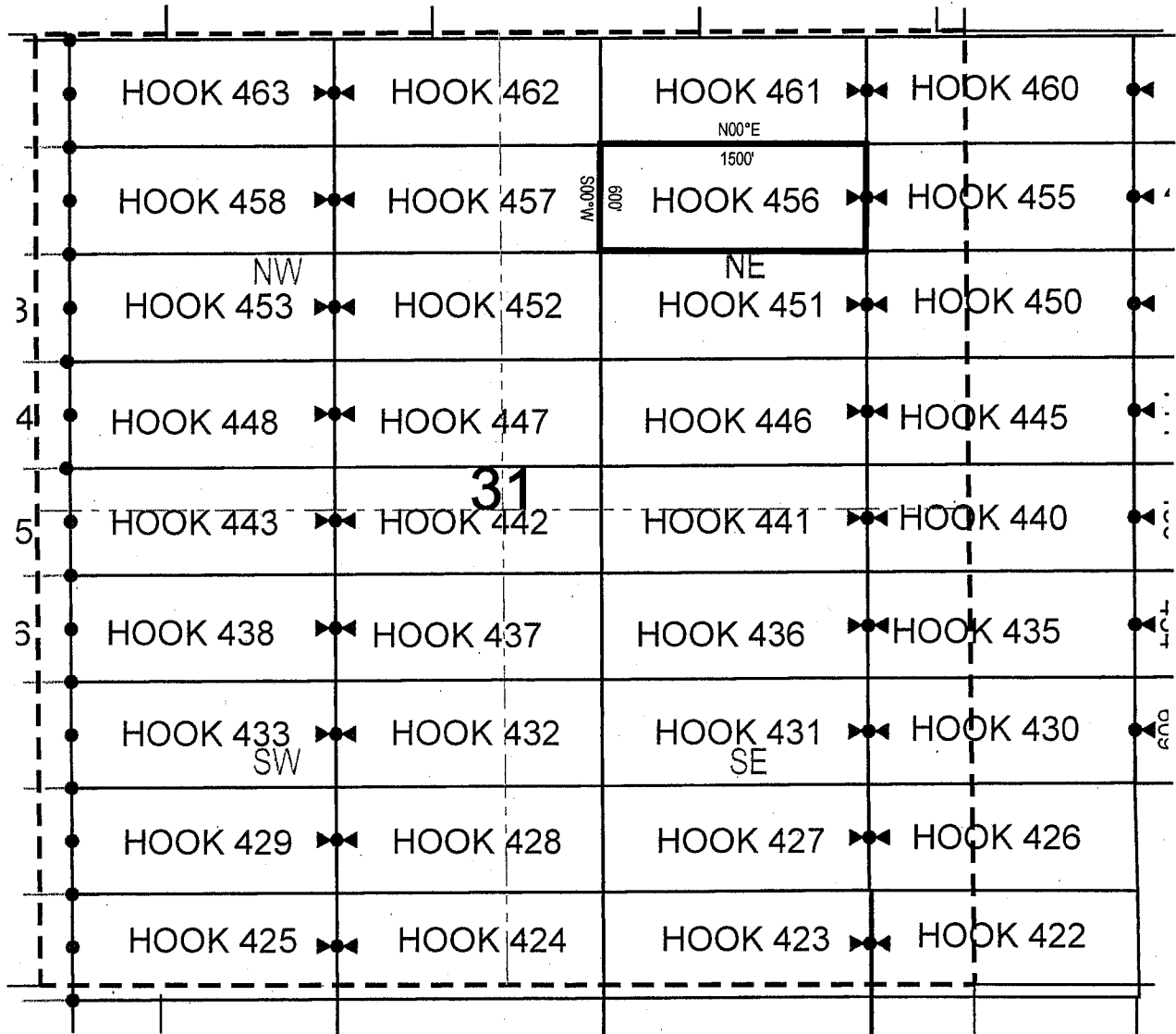
The location monument on which this notice is posted is situated within Section 31, Township 2
North, Range 16 East, Gila Salt River Base and Meridian, Arizona and this claim encompasses portions
of the following quarter section (s), section (s), Township (s) and Range (s) NE 1/4 of the NE 1/4 and NW 1/4
of the NE 1/4 of Section 31, Township 2 North, Range 16 East, Gila & Salt River Base and Meridian, Gila
County, Arizona, Globe Mining District.

The locality of this claim with reference to some natural object or permanent monument and additional information
(if any) concerning its locality are as follows: 10050 feet north and 617 feet west from the northeast corner of
Section 7, Township 1 North, Range 16 East, to the northeast corner of said claim.

DATED AND POSTED on the ground this 18th day of March 2019
LOCATOR (s) King-Fisher Land Company AGENT: T. Robert Breen / 
17505 N 79th Ave Ste 216
Glendale, AZ 85308

AMC455184

LODE CLAIM LOCATION MAP



● Corner Posts ▲ Location Monuments Scale: 1"=1000'



1. The above map depicts the **HOOK 456** Lode Claim, which is located in the NE 1/4 of the NE 1/4 and NW 1/4 of the NE 1/4 of Section 31, Township 2 North, Range 16 East, Gila & Salt River Base and Meridian, Gila County, Arizona, Globe Mining District.
2. The type of corner and location monuments used are wood 2"x2"x48" posts and metal tags with location information written thereon.
3. The bearings and distances in degrees and feet between claim corners are as depicted on the above map.

When recorded return to:
King-Fisher Land Company
17505 N 79th Ave Ste 216
Glendale, AZ 85308

LOCATION NOTICE FOR LODE MINING CLAIM

NOTICE IS HEREBY GIVEN that the HOOK 457
lode mining claim has been located
by King-Fisher Land Company whose current mailing
address is 17505 N 79th Ave Ste 216
Glendale, AZ 85308

RECEIVED
MAY 27 STATE OFFICE
2019 JUN 11 A 11:36
PHOENIX, ARIZONA

The general course of this claim is East/West and it is situated in Gila
County, Arizona. This claim is 1500 feet in length and 600 feet in width. This claim runs
from the location monument on which this location notice is posted approximately 1490 feet in a
easterly direction to the east end line and 10 feet in a westerly direction to the
west end line. This claim is marked by six monuments, one at each corner and one at the center of each
end line of the claim.

The location monument on which this notice is posted is situated within Section 31, Township 2
North, Range 16 East, Gila Salt River Base and Meridian, Arizona and this claim encompasses portions
of the following quarter section (s), section (s), Township (s) and Range (s) NE 1/4 of the NW 1/4 and NW 1/4
of the NE 1/4 of Section 31, Township 2 North, Range 16 East, Gila & Salt River Base and Meridian, Gila
County, Arizona, Globe Mining District.

The locality of this claim with reference to some natural object or permanent monument and additional information
(if any) concerning its locality are as follows: 10041 feet north and 2117 feet west from the northeast corner of
Section 7, Township 1 North, Range 16 East, to the northeast corner of said claim.

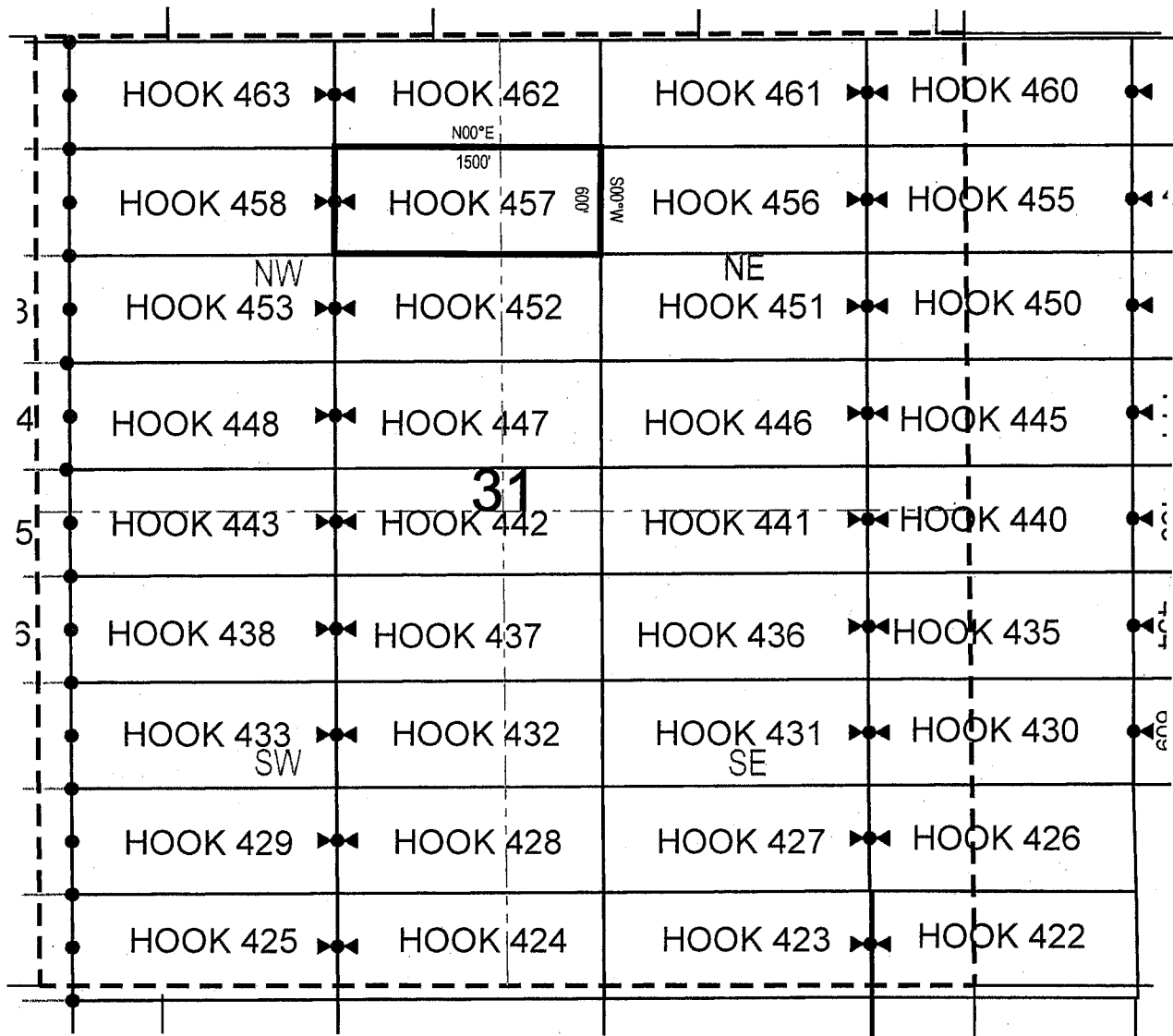
DATED AND POSTED on the ground this 19th day of March, 2019

LOCATOR (s) King-Fisher Land Company AGENT: T. Robert Breen /
17505 N 79th Ave Ste 216
Glendale, AZ 85308



ANC 455188

LODE CLAIM LOCATION MAP



● Corner Posts ▲ Location Monuments Scale: 1"=1000'



1. The above map depicts the **HOOK 457** Lode Claim, which is located in the NE 1/4 of the NW 1/4 and NW 1/4 of the NE 1/4 of Section 31, Township 2 North, Range 16 East, Gila & Salt River Base and Meridian, Gila County, Arizona, Globe Mining District.
2. The type of corner and location monuments used are wood 2"x2"x48" posts and metal tags with location information written thereon.
3. The bearings and distances in degrees and feet between claim corners are as depicted on the above map.

When recorded return to:
King-Fisher Land Company
17505 N 79th Ave Ste 216
Glendale, AZ 85308

RECEIVED
MAY 27 STATE OFFICE
2019 JUN 11 A 11:37
PHOENIX, ARIZONA


LOCATION NOTICE FOR LODE MINING CLAIM

NOTICE IS HEREBY GIVEN that the HOOK 458
_____ lode mining claim has been located
by King-Fisher Land Company whose current mailing
address is 17505 N 79th Ave Ste 216
Glendale, AZ 85308

The general course of this claim is East/West and it is situated in Gila
County, Arizona. This claim is 1500 feet in length and 600 feet in width. This claim runs
from the location monument on which this location notice is posted approximately 10 feet in a
easterly direction to the east end line and 1490 feet in a westerly direction to the
west end line. This claim is marked by six monuments, one at each corner and one at the center of each
end line of the claim.

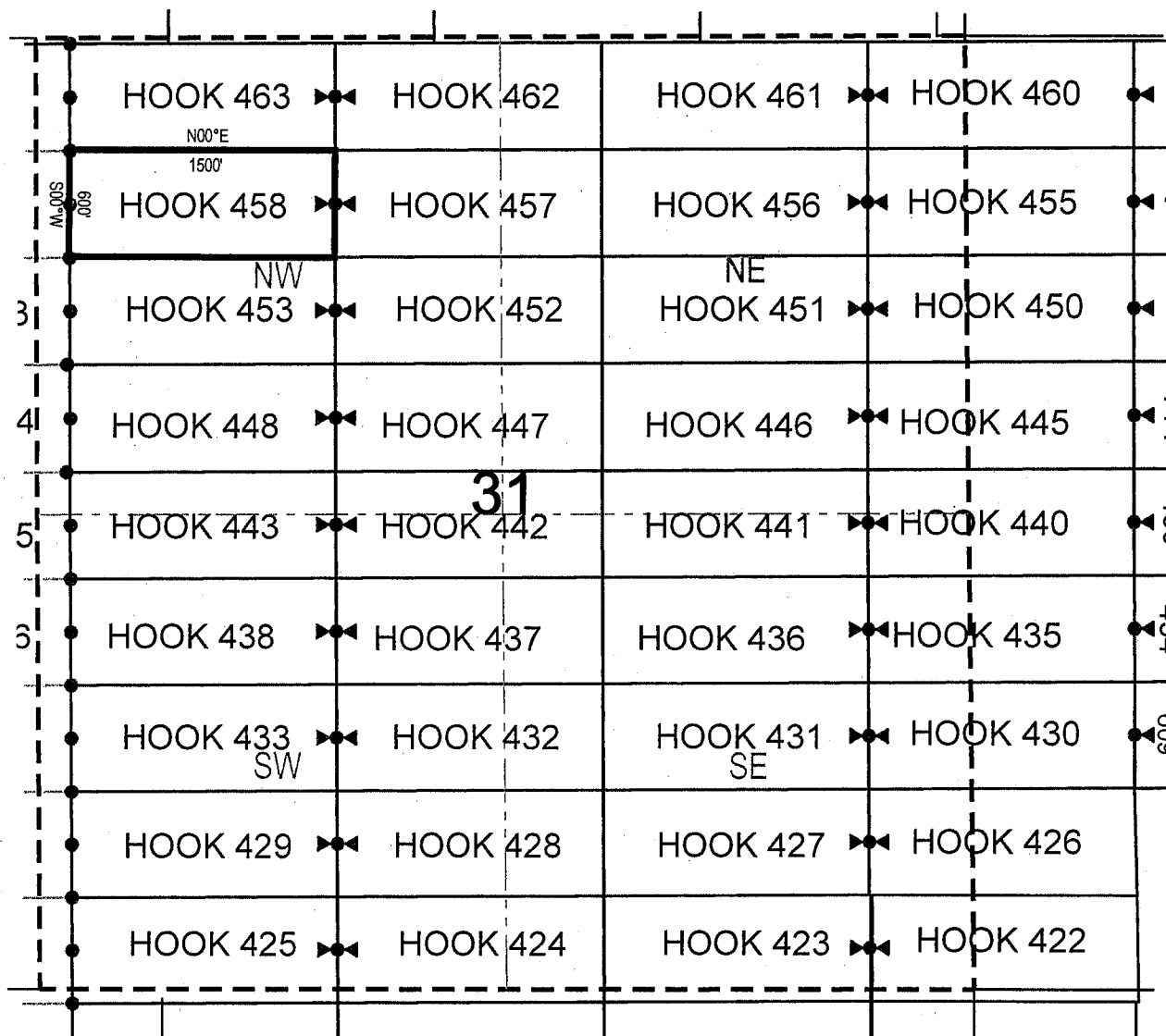
The location monument on which this notice is posted is situated within Section 31, Township 2
North, Range 16 East, Gila Salt River Base and Meridian, Arizona and this claim encompasses portions
of the following quarter section (s), section (s), Township (s) and Range (s) NE 1/4 of the NW 1/4 and NW 1/4
of the NW 1/4 of Section 31, Township 2 North, Range 16 East, Gila & Salt River Base and Meridian, Gila
County, Arizona, Globe Mining District.

The locality of this claim with reference to some natural object or permanent monument and additional information
(if any) concerning its locality are as follows: 10032 feet north and 3617 feet west from the northeast corner of
Section 7, Township 1 North, Range 16 East, to the northeast corner of said claim.

DATED AND POSTED on the ground this 19th day of March, 2019
LOCATOR (s) King-Fisher Land Company AGENT: T. Robert Breen / 
17505 N 79th Ave Ste 216
Glendale, AZ 85308

AMC455189

LODE CLAIM LOCATION MAP



● Corner Posts ▲ Location Monuments Scale: 1"=1000'



1. The above map depicts the **HOOK 458** Lode Claim, which is located in the NE 1/4 of the NW 1/4 and NW 1/4 of the NW 1/4 of Section 31, Township 2 North, Range 16 East, Gila & Salt River Base and Meridian, Gila County, Arizona, Globe Mining District.
2. The type of corner and location monuments used are wood 2"x2"x48" posts and metal tags with location information written thereon.
3. The bearings and distances in degrees and feet between claim corners are as depicted on the above map.

When recorded return to:
King-Fisher Land Company
17505 N 79th Ave Ste 216
Glendale, AZ 85308

LOCATION NOTICE FOR LODE MINING CLAIM

NOTICE IS HEREBY GIVEN that the HOOK 459
_____ lode mining claim has been located
by King-Fisher Land Company whose current mailing
address is 17505 N 79th Ave Ste 216
Glendale, AZ 85308


RECEIVED
ARIZONA STATE OFFICE
2019 JUN 11 A 11:44
PHOENIX, ARIZONA

The general course of this claim is East/West and it is situated in Gila
County, Arizona. This claim is 879 feet in length and 600 feet in width. This claim runs
from the location monument on which this location notice is posted approximately 656 feet in a
easterly direction to the east end line and 10 feet in a westerly direction to the
west end line. This claim is marked by six monuments, one at each corner and one at the center of each
end line of the claim.

The location monument on which this notice is posted is situated within Section 32, Township 2
North, Range 16 East, Gila Salt River Base and Meridian, Arizona and this claim encompasses portions
of the following quarter section (s), section (s), Township (s) and Range (s) NW 1/4 of the NW 1/4 and NE 1/4
of the NW 1/4 of Section 32, Township 2 North, Range 16 East, Gila & Salt River Base and Meridian, Gila
County, Arizona, Globe Mining District.

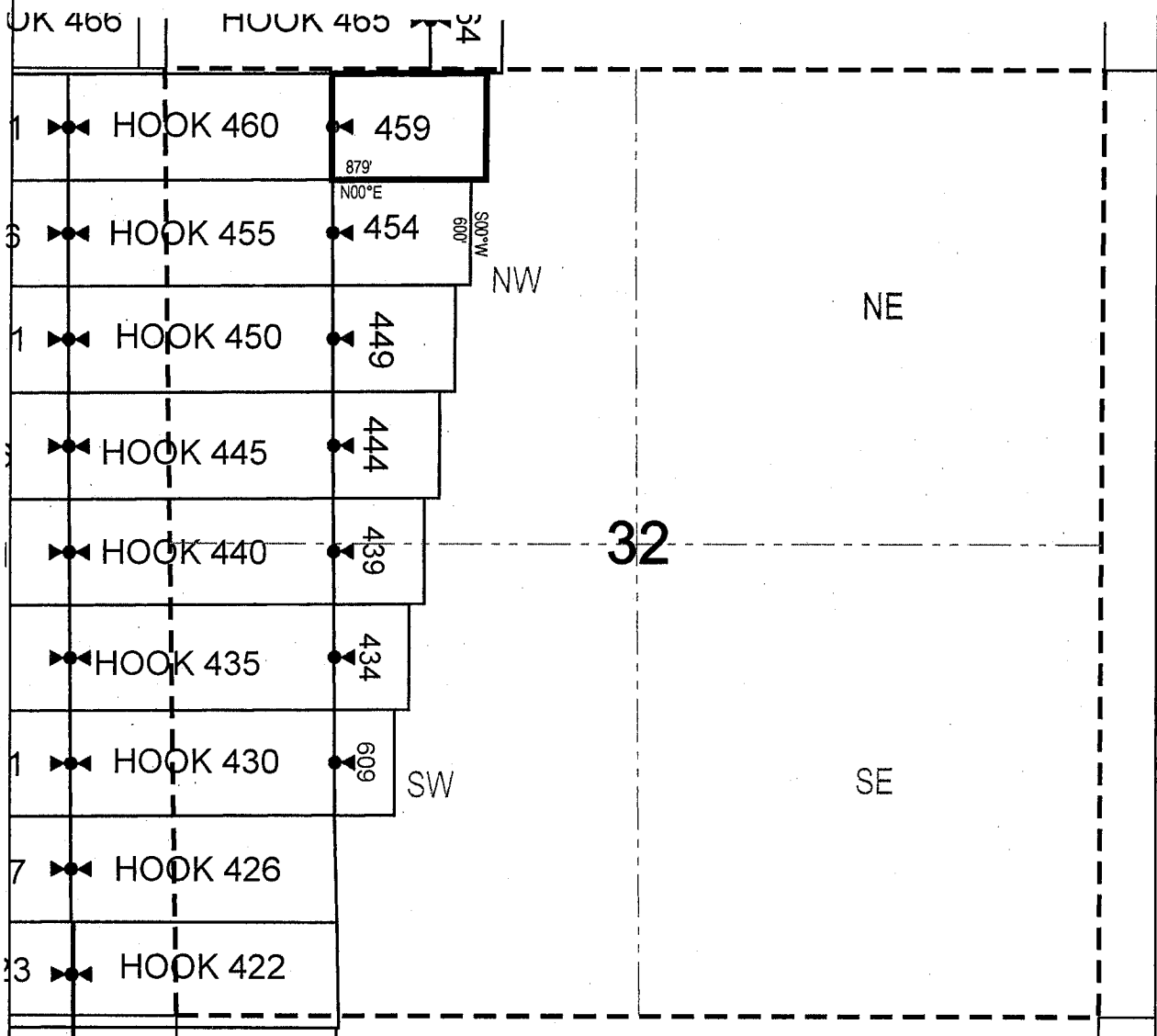
The locality of this claim with reference to some natural object or permanent monument and additional information
(if any) concerning its locality are as follows: 10663 feet north and 1758 feet east from the northeast corner of
Section 7, Township 1 North, Range 16 East, to the northeast corner of said claim.

DATED AND POSTED on the ground this 21st day of March, 2019
LOCATOR (s) King-Fisher Land Company AGENT: T. Robert Breen
17505 N 79th Ave Ste 216
Glendale, AZ 85308



AMC455187

LODE CLAIM LOCATION MAP

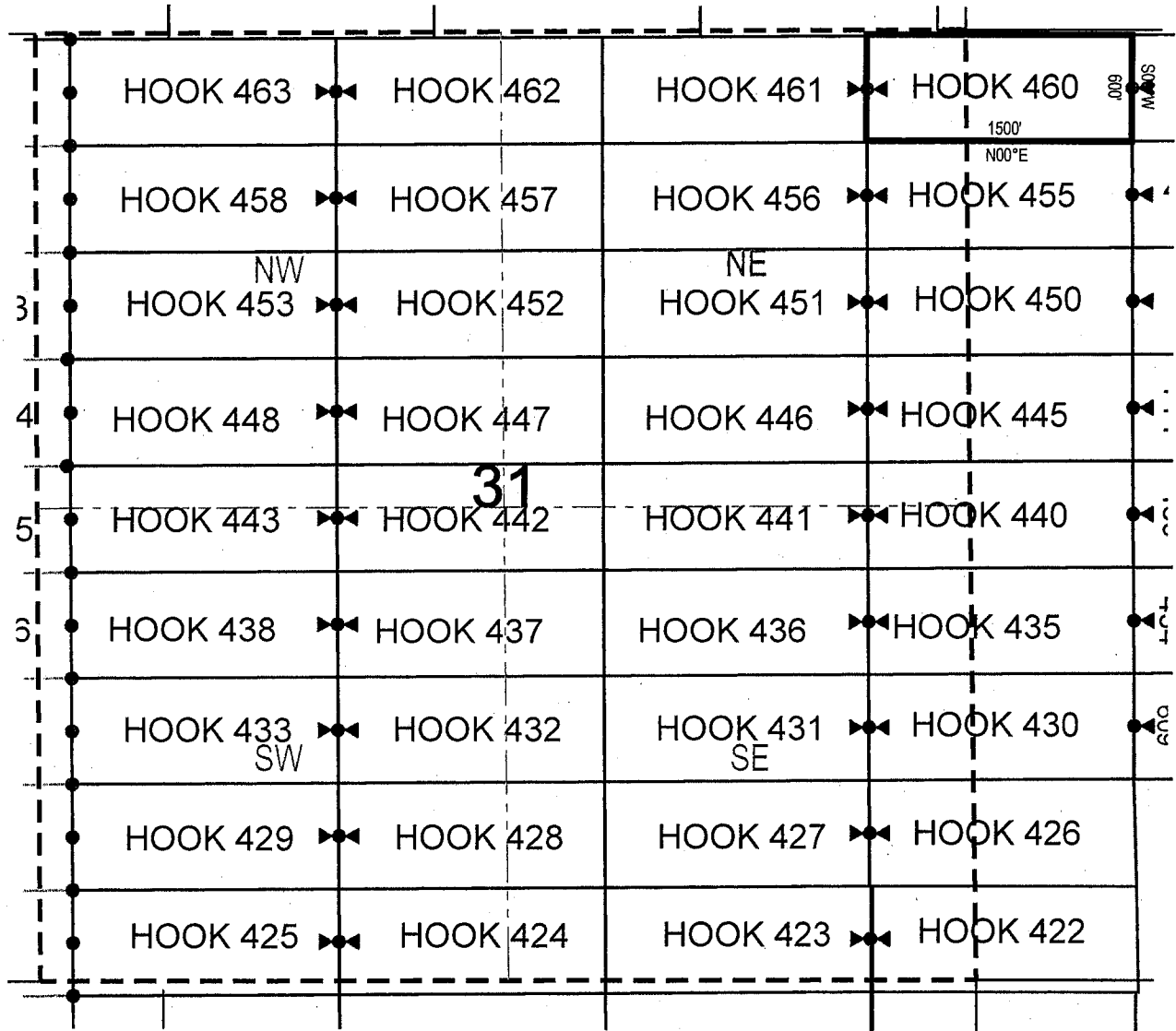


● Corner Posts ▲ Location Monuments Scale: 1"=1000'



1. The above map depicts the **HOOK 459** Lode Claim, which is located in the NW 1/4 of the NW 1/4 and NE 1/4 of the NW 1/4 of Section 32, Township 2 North, Range 16 East, Gila & Salt River Base and Meridian, Gila County, Arizona, Globe Mining District.
2. The type of corner and location monuments used are wood 2"x2"x48" posts and metal tags with location information written thereon.
3. The bearings and distances in degrees and feet between claim corners are as depicted on the above map.

LODE CLAIM LOCATION MAP

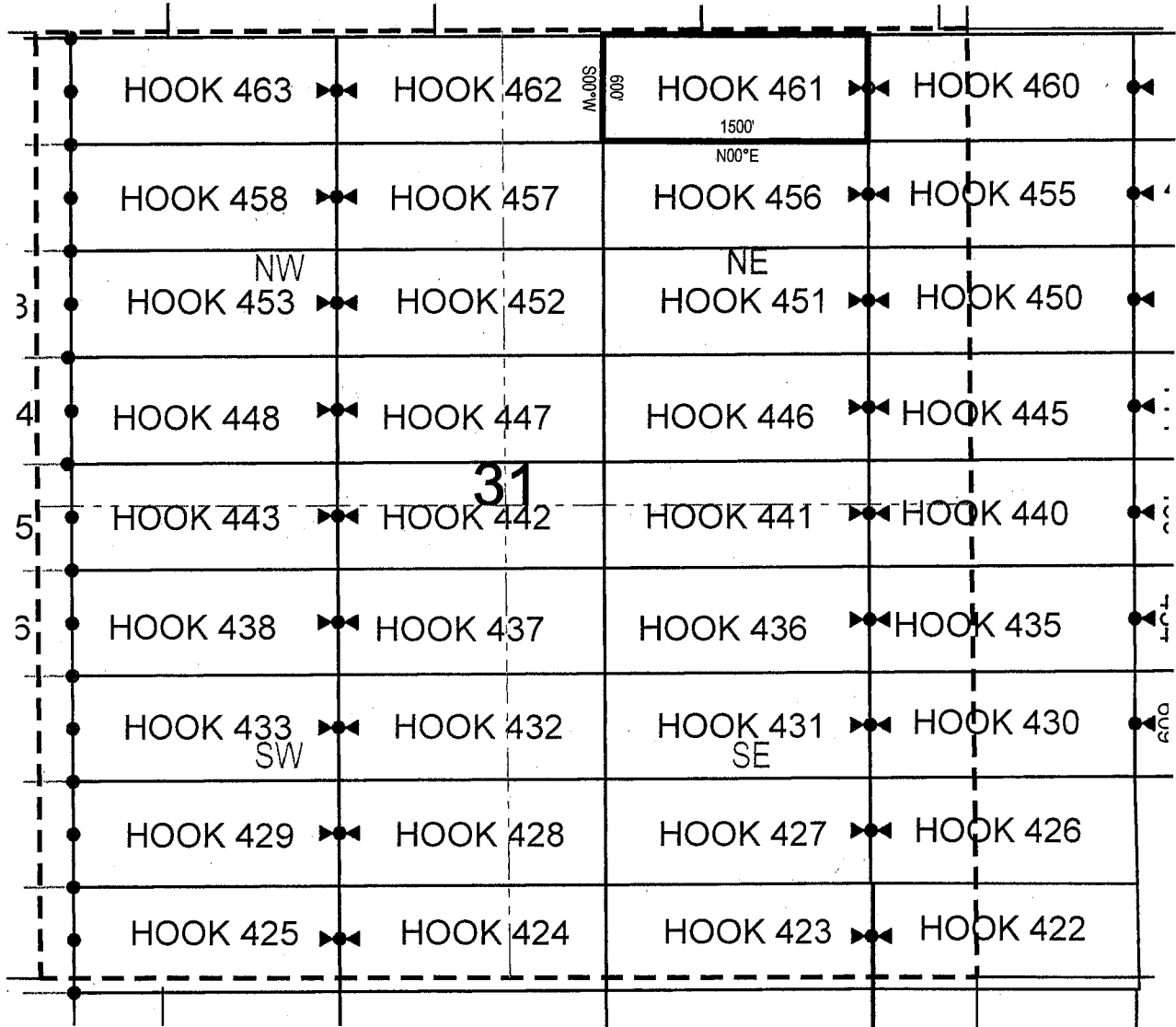


● Corner Posts ▲ Location Monuments Scale: 1"=1000'



1. The above map depicts the **HOOK 460** Lode Claim, which is located in the NE 1/4 of the NE 1/4 of Section 31, and NW 1/4 of the NW 1/4 of Section 32, Township 2 North, Range 16 East, Gila County, Arizona, Globe Mining District.
2. The type of corner and location monuments used are wood 2"x2"x48" posts and metal tags with location information written thereon.
3. The bearings and distances in degrees and feet between claim corners are as depicted on the above map.

LODE CLAIM LOCATION MAP



● Corner Posts ▲ Location Monuments Scale: 1"=1000'



1. The above map depicts the **HOOK 461** Lode Claim, which is located in the NE 1/4 of the NE 1/4 and NW 1/4 of the NE 1/4 of Section 31, Township 2 North, Range 16 East, Gila & Salt River Base and Meridian, Gila County, Arizona, Globe Mining District.
2. The type of corner and location monuments used are wood 2"x2"x48" posts and metal tags with location information written thereon.
3. The bearings and distances in degrees and feet between claim corners are as depicted on the above map.

When recorded return to:
King-Fisher Land Company
17505 N 79th Ave Ste 216
Glendale, AZ 85308

LOCATION NOTICE FOR LODE MINING CLAIM


NOTICE IS HEREBY GIVEN that the HOOK 462
_____ lode mining claim has been located
by King-Fisher Land Company whose current mailing
address is 17505 N 79th Ave Ste 216
Glendale, AZ 85308

RECEIVED
MAY STATE OFFICE
2019 JUN 11 A 11:37
PHOENIX, ARIZONA

The general course of this claim is East/West and it is situated in Gila
County, Arizona. This claim is 1500 feet in length and 600 feet in width. This claim runs
from the location monument on which this location notice is posted approximately 1490 feet in a
easterly direction to the east end line and 10 feet in a westerly direction to the
west end line. This claim is marked by six monuments, one at each corner and one at the center of each
end line of the claim.

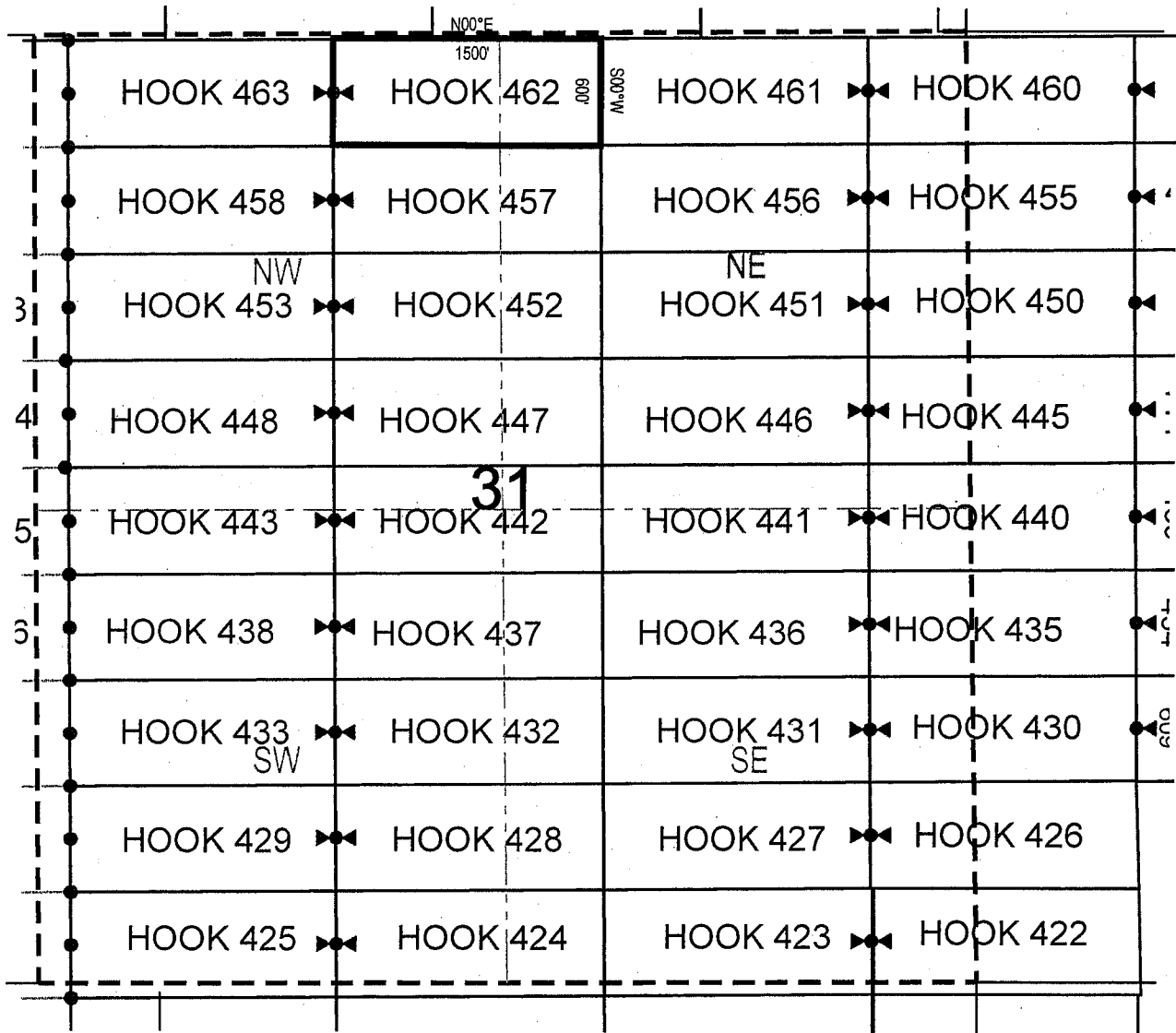
The location monument on which this notice is posted is situated within Section 31, Township 2
North, Range 16 East, Gila Salt River Base and Meridian, Arizona and this claim encompasses portions
of the following quarter section (s), section (s), Township (s) and Range (s) NE 1/4 of the NW 1/4 and NW 1/4
of the NE 1/4 of Section 31, Township 2 North, Range 16 East, Gila & Salt River Base and Meridian, Gila
County, Arizona, Globe Mining District.

The locality of this claim with reference to some natural object or permanent monument and additional information
(if any) concerning its locality are as follows: 10641 feet north and 2119 feet west from the northeast corner of
Section 7, Township 1 North, Range 16 East, to the northeast corner of said claim.

DATED AND POSTED on the ground this 19th day of March, 2019
LOCATOR (s) King-Fisher Land Company AGENT: T. Robert Breen / 
17505 N 79th Ave Ste 216
Glendale, AZ 85308

AMC455190

LODE CLAIM LOCATION MAP

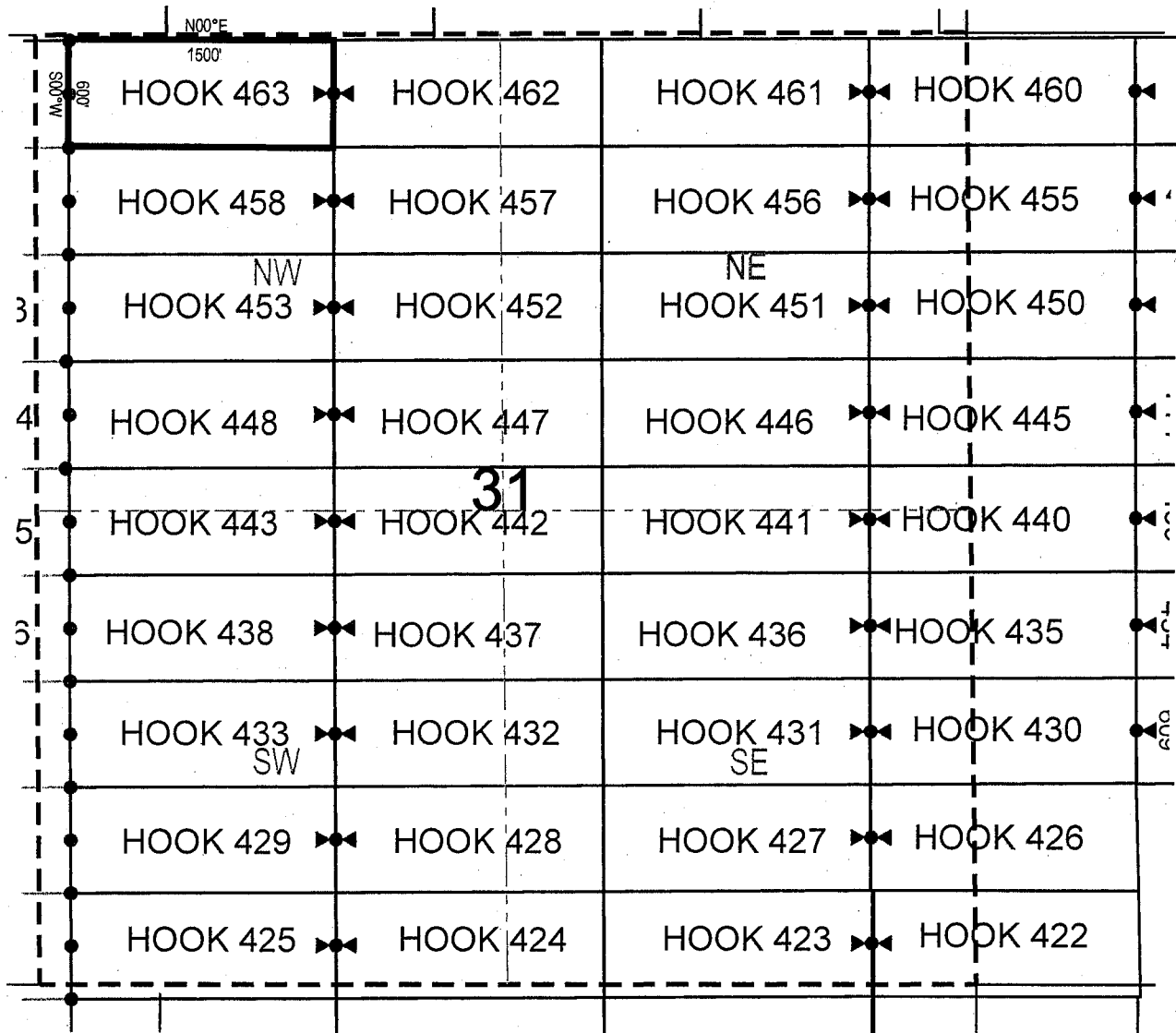


● Corner Posts ▲ Location Monuments Scale: 1"=1000'



1. The above map depicts the **HOOK 462** Lode Claim, which is located in the NE 1/4 of the NW 1/4 and NW 1/4 of the NE 1/4 of Section 31, Township 2 North, Range 16 East, Gila & Salt River Base and Meridian, Gila County, Arizona, Globe Mining District.
2. The type of corner and location monuments used are wood 2"x2"x48" posts and metal tags with location information written thereon.
3. The bearings and distances in degrees and feet between claim corners are as depicted on the above map.

LODE CLAIM LOCATION MAP



● Corner Posts ▲ Location Monuments Scale: 1"=1000'



1. The above map depicts the **HOOK 463** Lode Claim, which is located in the NE 1/4 of the NW 1/4 and NW 1/4 of the NW 1/4 of Section 31, Township 2 North, Range 16 East, Gila & Salt River Base and Meridian, Gila County, Arizona, Globe Mining District.
2. The type of corner and location monuments used are wood 2"x2"x48" posts and metal tags with location information written thereon.
3. The bearings and distances in degrees and feet between claim corners are as depicted on the above map.

When recorded return to:
King-Fisher Land Company
17505 N 79th Ave Ste 216
Glendale, AZ 85308

LOCATION NOTICE FOR LODE MINING CLAIM


NOTICE IS HEREBY GIVEN that the HOOK 464
_____ lode mining claim has been located
by King-Fisher Land Company whose current mailing
address is 17505 N 79th Ave Ste 216
Glendale, AZ 85308

RECEIVED
ARIZONA STATE OFFICE
2019 JUN 11 A 11:37
PHOENIX, ARIZONA

The general course of this claim is East/West and it is situated in Gila
County, Arizona. This claim is 413 feet in length and 600 feet in width. This claim runs
from the location monument on which this location notice is posted approximately 403 feet in a
easterly direction to the east end line and 10 feet in a westerly direction to the
west end line. This claim is marked by six monuments, one at each corner and one at the center of each
end line of the claim.

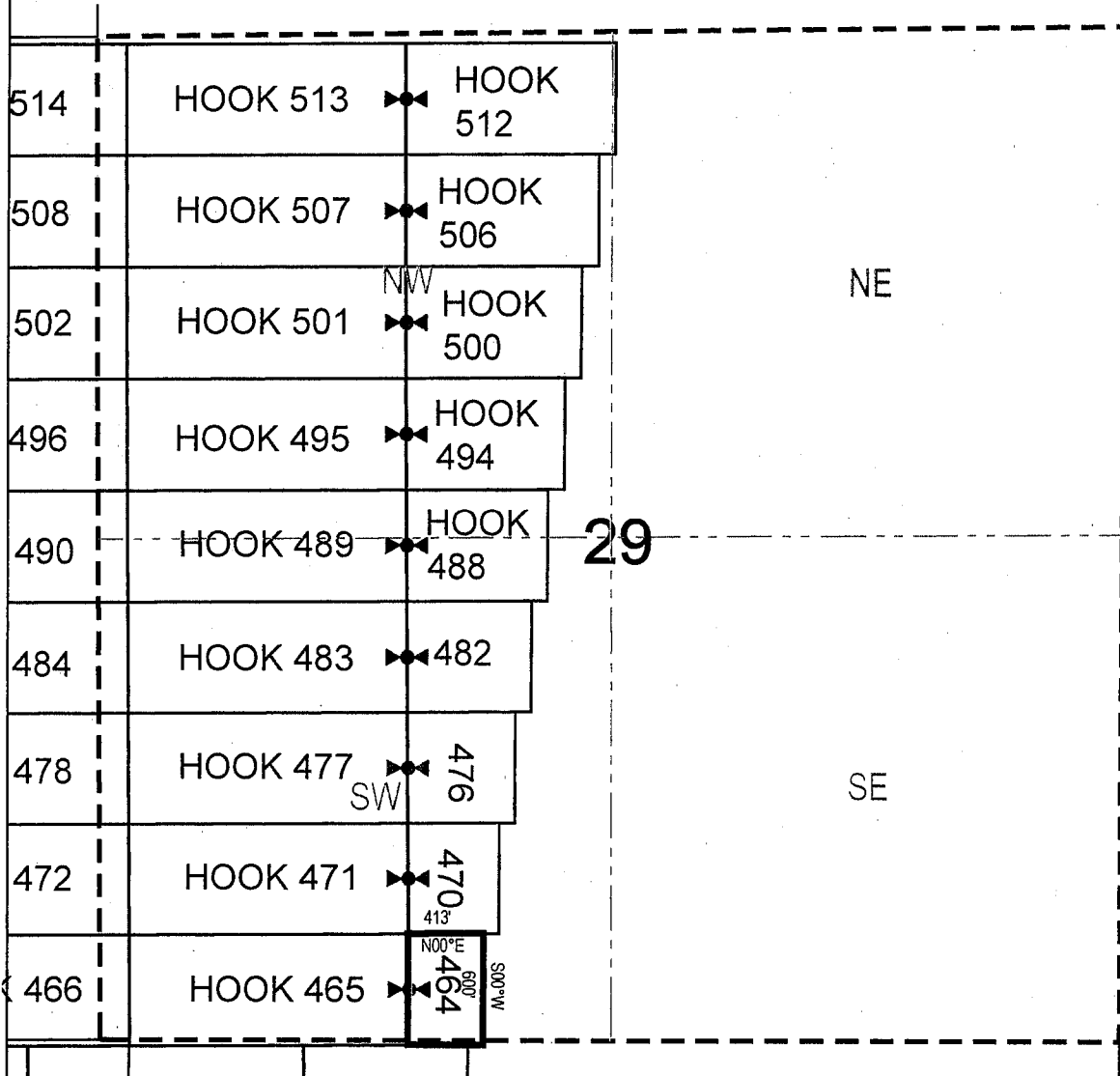
The location monument on which this notice is posted is situated within Section 29, Township 2
North, Range 16 East, Gila Salt River Base and Meridian, Arizona and this claim encompasses portions
of the following quarter section (s), section (s), Township (s) and Range (s) SE 1/4 of the SW 1/4 of Section
29, and NE 1/4 of the NW 1/4 of Section 32, Township 2 North, Range 16 East, Gila & Salt River Base and
Meridian, Gila County, Arizona, Globe Mining District.

The locality of this claim with reference to some natural object or permanent monument and additional information
(if any) concerning its locality are as follows: 11264 feet north and 1844 feet east from the northeast corner of
Section 7, Township 1 North, Range 16 East, to the northeast corner of said claim.

DATED AND POSTED on the ground this 25th day of March, 2019
LOCATOR (s) King-Fisher Land Company AGENT: T. Robert Breen / 
17505 N 79th Ave Ste 216
Glendale, AZ 85308

AMC455192

LODE CLAIM LOCATION MAP



● Corner Posts ▲ Location Monuments Scale: 1"=1000'



1. The above map depicts the **HOOK 464** Lode Claim, which is located in the SE 1/4 of the SW 1/4 of Section 29, and NE 1/4 of the NW 1/4 of Section 32, Township 2 North, Range 16 East, Gila & Salt River Base and Meridian, Gila County, Arizona, Globe Mining District.
2. The type of corner and location monuments used are wood 2"x2"x48" posts and metal tags with location information written thereon.
3. The bearings and distances in degrees and feet between claim corners are as depicted on the above map.

When recorded return to:
King-Fisher Land Company
17505 N 79th Ave Ste 216
Glendale, AZ 85308

LOCATION NOTICE FOR LODE MINING CLAIM


NOTICE IS HEREBY GIVEN that the HOOK 465
_____ lode mining claim has been located
by King-Fisher Land Company whose current mailing
address is 17505 N 79th Ave Ste 216
Glendale, AZ 85308

RECEIVED
AZ STATE OFFICE
2019 JUN 11 A 11:37
PHOENIX, ARIZONA

The general course of this claim is East/West and it is situated in Gila
County, Arizona. This claim is 1500 feet in length and 600 feet in width. This claim runs
from the location monument on which this location notice is posted approximately 10 feet in a
easterly direction to the east end line and 1490 feet in a westerly direction to the
west end line. This claim is marked by six monuments, one at each corner and one at the center of each
end line of the claim.

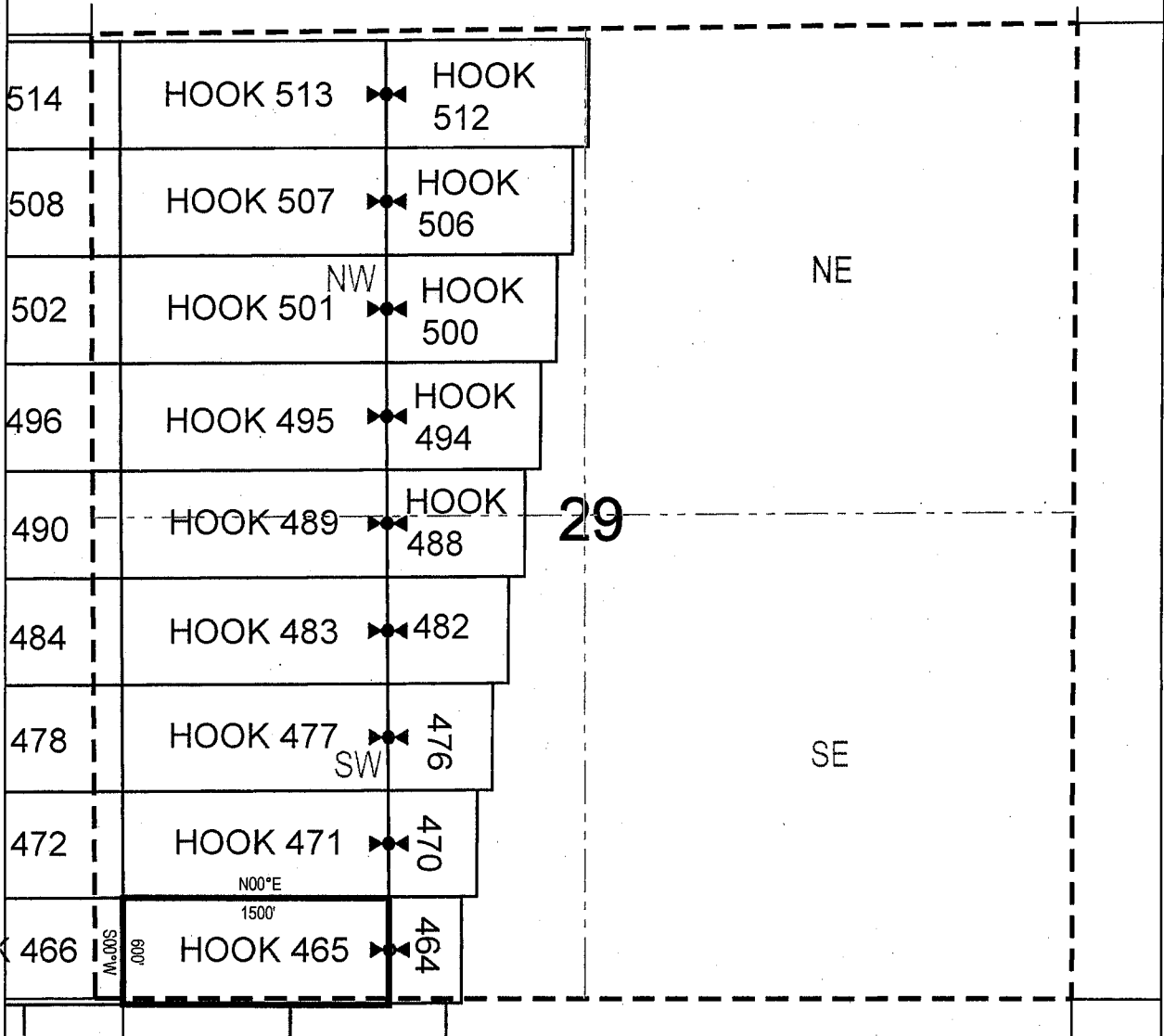
The location monument on which this notice is posted is situated within Section 29, Township 2
North, Range 16 East, Gila Salt River Base and Meridian, Arizona and this claim encompasses portions
of the following quarter section (s), section (s), Township (s) and Range (s) SE 1/4 of the SW 1/4 and SW 1/4
of the SW 1/4 of Section 29, and NW 1/4 of the NW 1/4 and NE 1/4 of the NW 1/4 of Section 32, Township 2
North, Range 16 East, Gila & Salt River Base and Meridian, Gila County, Arizona, Globe Mining District.

The locality of this claim with reference to some natural object or permanent monument and additional information
(if any) concerning its locality are as follows: 11262 feet north and 1429 feet east from the northeast corner of
Section 7, Township 1 North, Range 16 East, to the northeast corner of said claim.

DATED AND POSTED on the ground this 25th day of March 2019
LOCATOR (s) King-Fisher Land Company AGENT: T. Robert Breen / 
17505 N 79th Ave Ste 216
Glendale, AZ 85308

AMC455193

LODE CLAIM LOCATION MAP



● Corner Posts ▲ Location Monuments Scale: 1"=1000'



1. The above map depicts the **HOOK 465** Lode Claim, which is located in the SE 1/4 of the SW 1/4 and SW 1/4 of the SW 1/4 of Section 29, and NW 1/4 of the NW 1/4 and NE 1/4 of the NW 1/4 of Section 32, Township 2 North, Range 16 East, Gila County, Arizona, Globe Mining District.
2. The type of corner and location monuments used are wood 2"x2"x48" posts and metal tags with location information written thereon.
3. The bearings and distances in degrees and feet between claim corners are as depicted on the above map.

When recorded return to:
King-Fisher Land Company
17505 N 79th Ave Ste 216
Glendale, AZ 85308

LOCATION NOTICE FOR LODE MINING CLAIM


NOTICE IS HEREBY GIVEN that the HOOK 466
_____ lode mining claim has been located
by King-Fisher Land Company whose current mailing
address is 17505 N 79th Ave Ste 216
Glendale, AZ 85308

RECEIVED
M A 7 STATE OFFICE
2019 JUN 11 A 11:26
PHOENIX, ARIZONA

The general course of this claim is East/West and it is situated in Gila
County, Arizona. This claim is 1500 feet in length and 600 feet in width. This claim runs
from the location monument on which this location notice is posted approximately 1490 feet in a
easterly direction to the east end line and 10 feet in a westerly direction to the
west end line. This claim is marked by six monuments, one at each corner and one at the center of each
end line of the claim.


The location monument on which this notice is posted is situated within Section 30, Township 2
North, Range 16 East, Gila Salt River Base and Meridian, Arizona and this claim encompasses portions
of the following quarter section (s), section (s), Township (s) and Range (s) SE 1/4 of the SE 1/4 of Section 30,
SW 1/4 of the SW 1/4 of Section 29, and NW 1/4 of the NE 1/4 and NE 1/4 of the NE 1/4 of Section 31,
Township 2 North, Range 16 East, Gila & Salt River Base and Meridian, Gila County, Arizona, Globe Mining
District.

The locality of this claim with reference to some natural object or permanent monument and additional information
(if any) concerning its locality are as follows: 11253 feet north and 68 feet west from the northeast corner of
Section 7, Township 1 North, Range 16 East, to the northeast corner of said claim.

DATED AND POSTED on the ground this 26th day of March 2019
LOCATOR (s) King-Fisher Land Company AGENT: T. Robert Breen / 
17505 N 79th Ave Ste 216
Glendale, AZ 85308

AMC455194

LODE CLAIM LOCATION MAP



● Corner Posts ▲ Location Monuments Scale: 1"=1000'



1. The above map depicts the **HOOK 466** Lode Claim, which is located in the SE 1/4 of the SE 1/4 of Section 30, SW 1/4 of the SW 1/4 of Section 29, and NW 1/4 of the NE 1/4 and NE 1/4 of the NE 1/4 of Section 31, Township 2 North, Range 16 East, Gila & Salt River Base and Meridian, Gila County, Arizona, Globe Mining District.
2. The type of corner and location monuments used are wood 2"x2"x48" posts and metal tags with location information written thereon.
3. The bearings and distances in degrees and feet between claim corners are as depicted on the above map.

When recorded return to:

King-Fisher Land Company
17505 N 79th Ave Ste 216
Glendale, AZ 85308

LOCATION NOTICE FOR LODE MINING CLAIM

NOTICE IS HEREBY GIVEN that the HOOK 467
_____ lode mining claim has been located
by King-Fisher Land Company whose current mailing
address is 17505 N 79th Ave Ste 216
Glendale, AZ 85308

RECEIVED
ARIZONA STATE OFFICE
2019 JUN 11 A 11:27
PHOENIX, ARIZONA

The general course of this claim is East/West and it is situated in Gila
County, Arizona. This claim is 1500 feet in length and 600 feet in width. This claim runs
from the location monument on which this location notice is posted approximately 10 feet in a
easterly direction to the east end line and 1490 feet in a westerly direction to the
west end line. This claim is marked by six monuments, one at each corner and one at the center of each
end line of the claim.

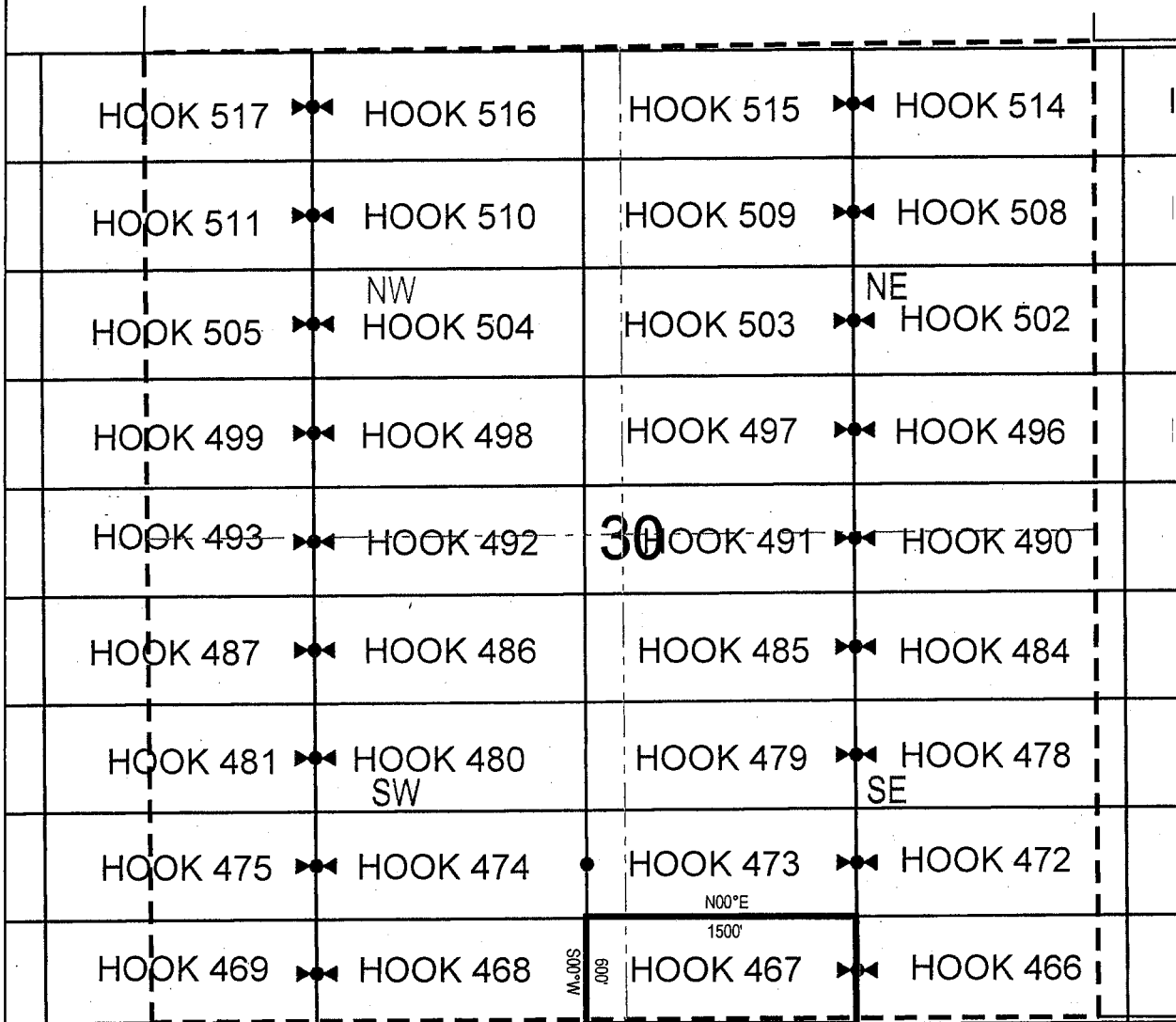
The location monument on which this notice is posted is situated within Section 30, Township 2
North, Range 16 East, Gila Salt River Base and Meridian, Arizona and this claim encompasses portions
of the following quarter section (s), section (s), Township (s) and Range (s) SW 1/4 of the SE 1/4 and SE 1/4
of the SW 1/4 of Section 30, and NE 1/4 of the NW 1/4 and NW 1/4 of the NE 1/4 of Section 31, Township 2
North, Range 16 East, Gila & Salt River Base and Meridian, Gila County, Arizona, Globe Mining District.

The locality of this claim with reference to some natural object or permanent monument and additional information
(if any) concerning its locality are as follows: 11244 feet north and 1568 feet west from the northeast corner of
Section 7, Township 1 North, Range 16 East, to the northeast corner of said claim.

AM 455195

DATED AND POSTED on the ground this 26th day of March 2019
LOCATOR (s) King-Fisher Land Company AGENT: T. Robert Breen
17505 N 79th Ave Ste 216
Glendale, AZ 85308

LODE CLAIM LOCATION MAP



● Corner Posts ▲ Location Monuments Scale: 1"=1000'



1. The above map depicts the **HOOK 467** Lode Claim, which is located in the SW 1/4 of the SE 1/4 and SE 1/4 of the SW 1/4 of Section 30, and NE 1/4 of the NW 1/4 and NW 1/4 of the NE 1/4 of Section 31, Township 2 North, Range 16 East, Gila & Salt River Base and Meridian, Gila County, Arizona, Globe Mining District.
2. The type of corner and location monuments used are wood 2"x2"x48" posts and metal tags with location information written thereon.
3. The bearings and distances in degrees and feet between claim corners are as depicted on the above map.

When recorded return to:
King-Fisher Land Company
17505 N 79th Ave Ste 216
Glendale, AZ 85308

LOCATION NOTICE FOR LODE MINING CLAIM

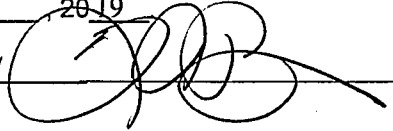
NOTICE IS HEREBY GIVEN that the HOOK 468
_____ lode mining claim has been located
by King-Fisher Land Company whose current mailing
address is 17505 N 79th Ave Ste 216
Glendale, AZ 85308

RECEIVED
M A Z STATE OFFICE
2019 JUN 11 A 11:27
PHOENIX, ARIZONA

The general course of this claim is East/West and it is situated in Gila
County, Arizona. This claim is 1500 feet in length and 600 feet in width. This claim runs
from the location monument on which this location notice is posted approximately 1490 feet in a
easterly direction to the east end line and 10 feet in a westerly direction to the
west end line. This claim is marked by six monuments, one at each corner and one at the center of each
end line of the claim.


The location monument on which this notice is posted is situated within Section 30, Township 2
North, Range 16 East, Gila Salt River Base and Meridian, Arizona and this claim encompasses portions
of the following quarter section (s), section (s), Township (s) and Range (s) SW 1/4 of the SW 1/4 and SE 1/4
of the SW 1/4 of Section 30, and NW 1/4 of the NW 1/4 and NE 1/4 of the NW 1/4 of Section 31, Township 2
North, Range 16 East, Gila & Salt River Base and Meridian, Gila County, Arizona, Globe Mining District.

The locality of this claim with reference to some natural object or permanent monument and additional information
(if any) concerning its locality are as follows: 11235 feet north and 3066 feet west from the northeast corner of
Section 7, Township 1 North, Range 16 East, to the northeast corner of said claim.

DATED AND POSTED on the ground this 26th day of March 2019
LOCATOR (s) King-Fisher Land Company AGENT: T. Robert Breen / 
17505 N 79th Ave Ste 216
Glendale, AZ 85308

AMC455196

LODE CLAIM LOCATION MAP



● Corner Posts

▲ Location Monuments

Scale: 1"=1000'



1. The above map depicts the **HOOK 468** Lode Claim, which is located in the SW 1/4 of the SW 1/4 and SE 1/4 of the SW 1/4 of Section 30, and NW 1/4 of the NW 1/4 and NE 1/4 of the NW 1/4 of Section 31, Township 2 North, Range 16 East, Gila & Salt River Base and Meridian, Gila County, Arizona, Globe Mining District.
2. The type of corner and location monuments used are wood 2"x2"x48" posts and metal tags with location information written thereon.
3. The bearings and distances in degrees and feet between claim corners are as depicted on the above map.

When recorded return to:
King-Fisher Land Company
17505 N 79th Ave Ste 216
Glendale, AZ 85308

LOCATION NOTICE FOR LODE MINING CLAIM


NOTICE IS HEREBY GIVEN that the HOOK 469
_____ lode mining claim has been located
by King-Fisher Land Company whose current mailing
address is 17505 N 79th Ave Ste 216
Glendale, AZ 85308

RECEIVED
MAR 27 STATE OFFICE
2019 JUN 11 A 11:27
PHOENIX, ARIZONA

The general course of this claim is East/West and it is situated in Gila
County, Arizona. This claim is 1500 feet in length and 600 feet in width. This claim runs
from the location monument on which this location notice is posted approximately 10 feet in a
easterly direction to the east end line and 1490 feet in a westerly direction to the
west end line. This claim is marked by six monuments, one at each corner and one at the center of each
end line of the claim.


The location monument on which this notice is posted is situated within Section 30, Township 2
North, Range 16 East, Gila Salt River Base and Meridian, Arizona and this claim encompasses portions
of the following quarter section (s), section (s), Township (s) and Range (s) SW 1/4 of the SW 1/4 of Section
30, and NW 1/4 of the NW 1/4 of Section 31, Township 2 North, Range 16 East, and SE 1/4 of the SE 1/4 of
Section 25, and NE 1/4 of the NE 1/4 of Section 36, Township 2 North, Range 15.5 East, Gila & Salt River
Base and Meridian, Gila County, Arizona, Globe Mining District.

The locality of this claim with reference to some natural object or permanent monument and additional information
(if any) concerning its locality are as follows: 11227 feet north and 4566 feet west from the northeast corner of
Section 7, Township 1 North, Range 16 East, to the northeast corner of said claim.

DATED AND POSTED on the ground this 26th day of March 2019
LOCATOR (s) King-Fisher Land Company AGENT: T. Robert Breen / 
17505 N 79th Ave Ste 216
Glendale, AZ 85308

AMC455197

LODE CLAIM LOCATION MAP



● Corner Posts ▲ Location Monuments Scale: 1"=1000'



1. The above map depicts the **HOOK 469** Lode Claim, which is located in the SW 1/4 of the SW 1/4 of Section 30, and NW 1/4 of the NW 1/4 of Section 31, Township 2 North, Range 16 East, and SE 1/4 of the SE 1/4 of Section 25, and NE 1/4 of the NE 1/4 of Section 36, Township 2 North, Range 15.5 East, Gila & Salt River Base and Meridian, Gila County, Arizona, Globe Mining District.
2. The type of corner and location monuments used are wood 2"x2"x48" posts and metal tags with location information written thereon.
3. The bearings and distances in degrees and feet between claim corners are as depicted on the above map.

When recorded return to:
King-Fisher Land Company
17505 N 79th Ave Ste 216
Glendale, AZ 85308

LOCATION NOTICE FOR LODE MINING CLAIM

NOTICE IS HEREBY GIVEN that the HOOK 470
_____ lode mining claim has been located
by King-Fisher Land Company whose current mailing
address is 17505 N 79th Ave Ste 216
Glendale, AZ 85308

RECEIVED
AZ STATE OFFICE
2019 JUN 11 A 11:38
PHOENIX, ARIZONA

The general course of this claim is East/West and it is situated in Gila
County, Arizona. This claim is 503 feet in length and 600 feet in width. This claim runs
from the location monument on which this location notice is posted approximately 493 feet in a
easterly direction to the east end line and 10 feet in a westerly direction to the
west end line. This claim is marked by six monuments, one at each corner and one at the center of each
end line of the claim.

The location monument on which this notice is posted is situated within Section 29, Township 2
North, Range 16 East, Gila Salt River Base and Meridian, Arizona and this claim encompasses portions
of the following quarter section (s), section (s), Township (s) and Range (s) SE 1/4 of the SW 1/4 of Section
29, Township 2 North, Range 16 East, Gila & Salt River Base and Meridian, Gila County, Arizona, Globe
Mining District.

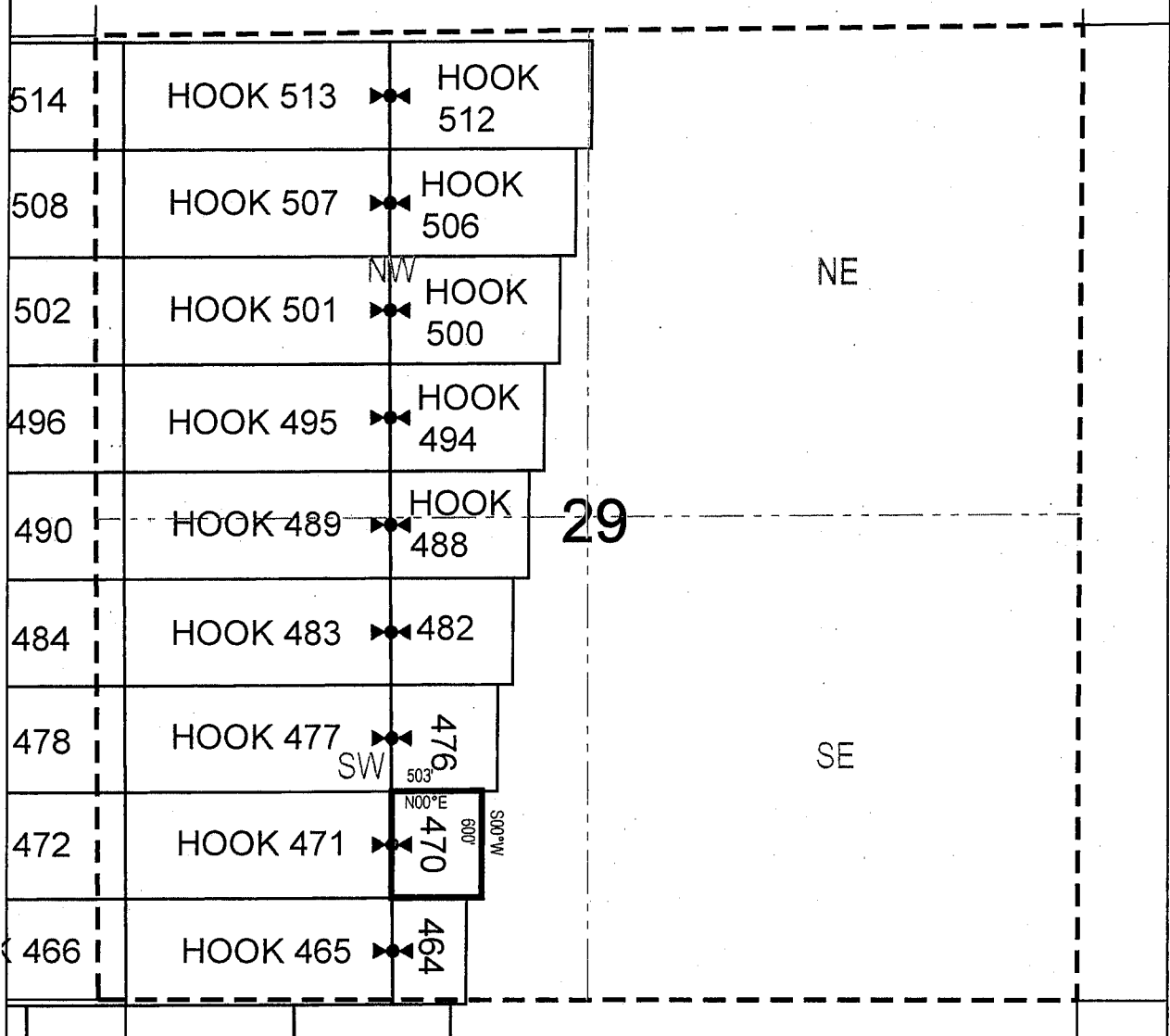
The locality of this claim with reference to some natural object or permanent monument and additional information
(if any) concerning its locality are as follows: 11865 feet north and 1931 feet east from the northeast corner of
Section 7, Township 1 North, Range 16 East, to the northeast corner of said claim.

DATED AND POSTED on the ground this 25th day of March 2019

LOCATOR (s) King-Fisher Land Company AGENT: T. Robert Breen / 
17505 N 79th Ave Ste 216
Glendale, AZ 85308

AMC455198

LODE CLAIM LOCATION MAP



● Corner Posts ▲ Location Monuments Scale: 1"=1000'



1. The above map depicts the **HOOK 470** Lode Claim, which is located in the SE 1/4 of the SW 1/4 of Section 29, Township 2 North, Range 16 East, Gila & Salt River Base and Meridian, Gila County, Arizona, Globe Mining District.
2. The type of corner and location monuments used are wood 2"x2"x48" posts and metal tags with location information written thereon.
3. The bearings and distances in degrees and feet between claim corners are as depicted on the above map.

When recorded return to:
 King-Fisher Land Company
 17505 N 79th Ave Ste 216
 Glendale, AZ 85308

LOCATION NOTICE FOR LODE MINING CLAIM


NOTICE IS HEREBY GIVEN that the HOOK 471
 _____ lode mining claim has been located
 by King-Fisher Land Company whose current mailing
 address is 17505 N 79th Ave Ste 216
Glendale, AZ 85308

RECEIVED
 MAR 7 STATE OFFICE
 2019 JUN 11 A 11:38
 PHOENIX, ARIZONA

The general course of this claim is East/West and it is situated in Gila
 County, Arizona. This claim is 1500 feet in length and 600 feet in width. This claim runs
 from the location monument on which this location notice is posted approximately 10 feet in a
easterly direction to the east end line and 1490 feet in a westerly direction to the
west end line. This claim is marked by six monuments, one at each corner and one at the center of each
 end line of the claim.

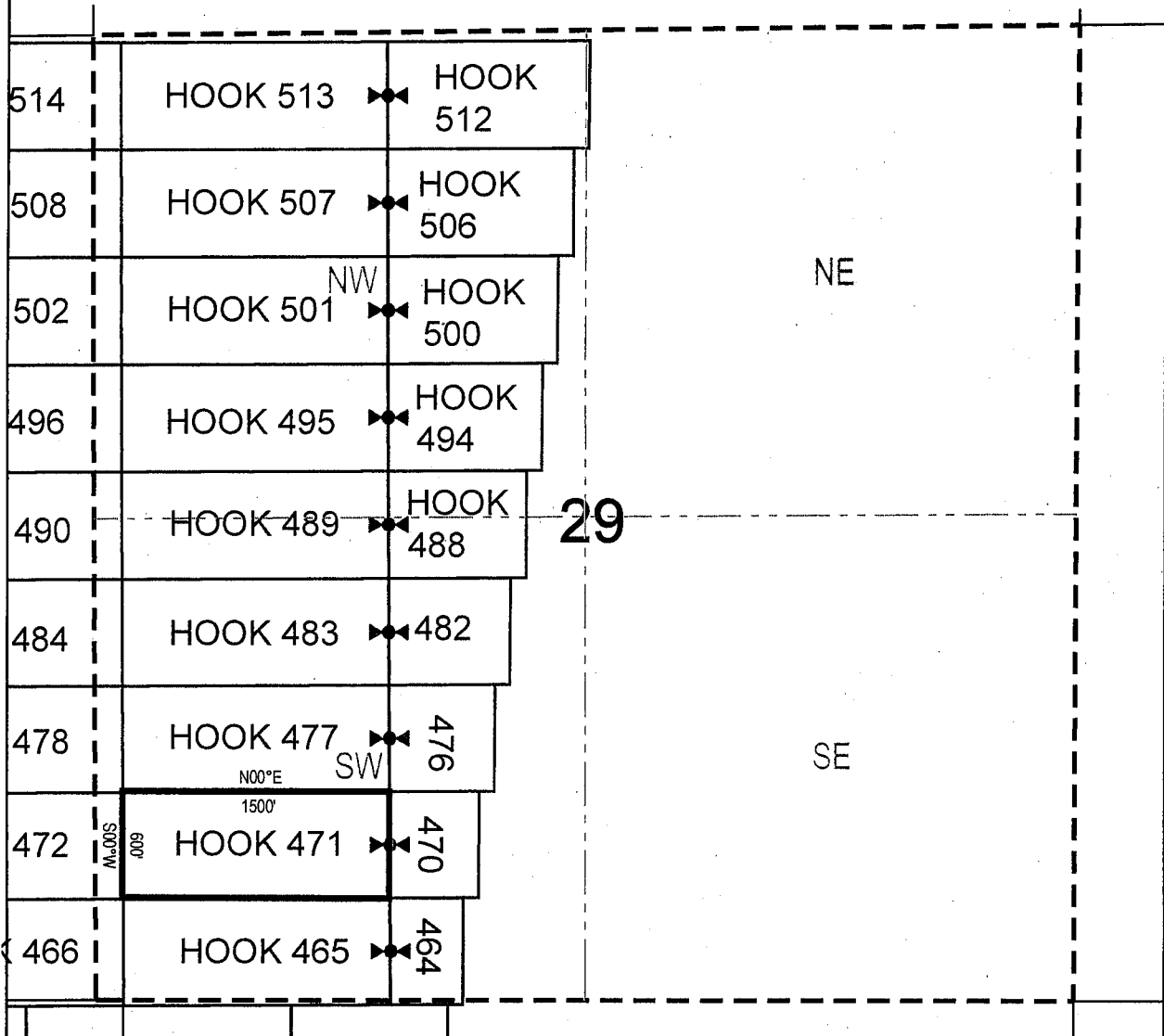
The location monument on which this notice is posted is situated within Section 29, Township 2
North, Range 16 East, Gila Salt River Base and Meridian, Arizona and this claim encompasses portions
 of the following quarter section (s), section (s), Township (s) and Range (s) SE 1/4 of the SW 1/4 and SW 1/4
of the SW 1/4 of Section 29, Township 2 North, Range 16 East, Gila & Salt River Base and Meridian, Gila
County, Arizona, Globe Mining District.

The locality of this claim with reference to some natural object or permanent monument and additional information
 (if any) concerning its locality are as follows: 11861 feet north and 1426 feet east from the northeast corner of
Section 7, Township 1 North, Range 16 East, to the northeast corner of said claim.

DATED AND POSTED on the ground this 25th day of March, 2019
 LOCATOR (s) King-Fisher Land Company AGENT: T. Robert Breen 
17505 N 79th Ave Ste 216
Glendale, AZ 85308

AMC455199

LODE CLAIM LOCATION MAP



● Corner Posts ▲ Location Monuments Scale: 1"=1000'



1. The above map depicts the **HOOK 471** Lode Claim, which is located in the SE 1/4 of the SW 1/4 and SW 1/4 of the SW 1/4 of Section 29, and NW 1/4 of the NW 1/4 and NE 1/4 of the NW 1/4 of Section 32, Township 2 North, Range 16 East, Gila County, Arizona, Globe Mining District.
2. The type of corner and location monuments used are wood 2"x2"x48" posts and metal tags with location information written thereon.
3. The bearings and distances in degrees and feet between claim corners are as depicted on the above map.

When recorded return to:

King-Fisher Land Company
17505 N 79th Ave Ste 216
Glendale, AZ 85308

LOCATION NOTICE FOR LODE MINING CLAIM

NOTICE IS HEREBY GIVEN that the HOOK 472


_____ lode mining claim has been located
by King-Fisher Land Company whose current mailing
address is 17505 N 79th Ave Ste 216
Glendale, AZ 85308

RECEIVED
M A T STATE OFFICE
2019 JUN 11 A 11:27
PHOENIX, ARIZONA

The general course of this claim is East/West and it is situated in Gila
County, Arizona. This claim is 1500 feet in length and 600 feet in width. This claim runs
from the location monument on which this location notice is posted approximately 1490 feet in a
easterly direction to the east end line and 10 feet in a westerly direction to the
west end line. This claim is marked by six monuments, one at each corner and one at the center of each
end line of the claim.

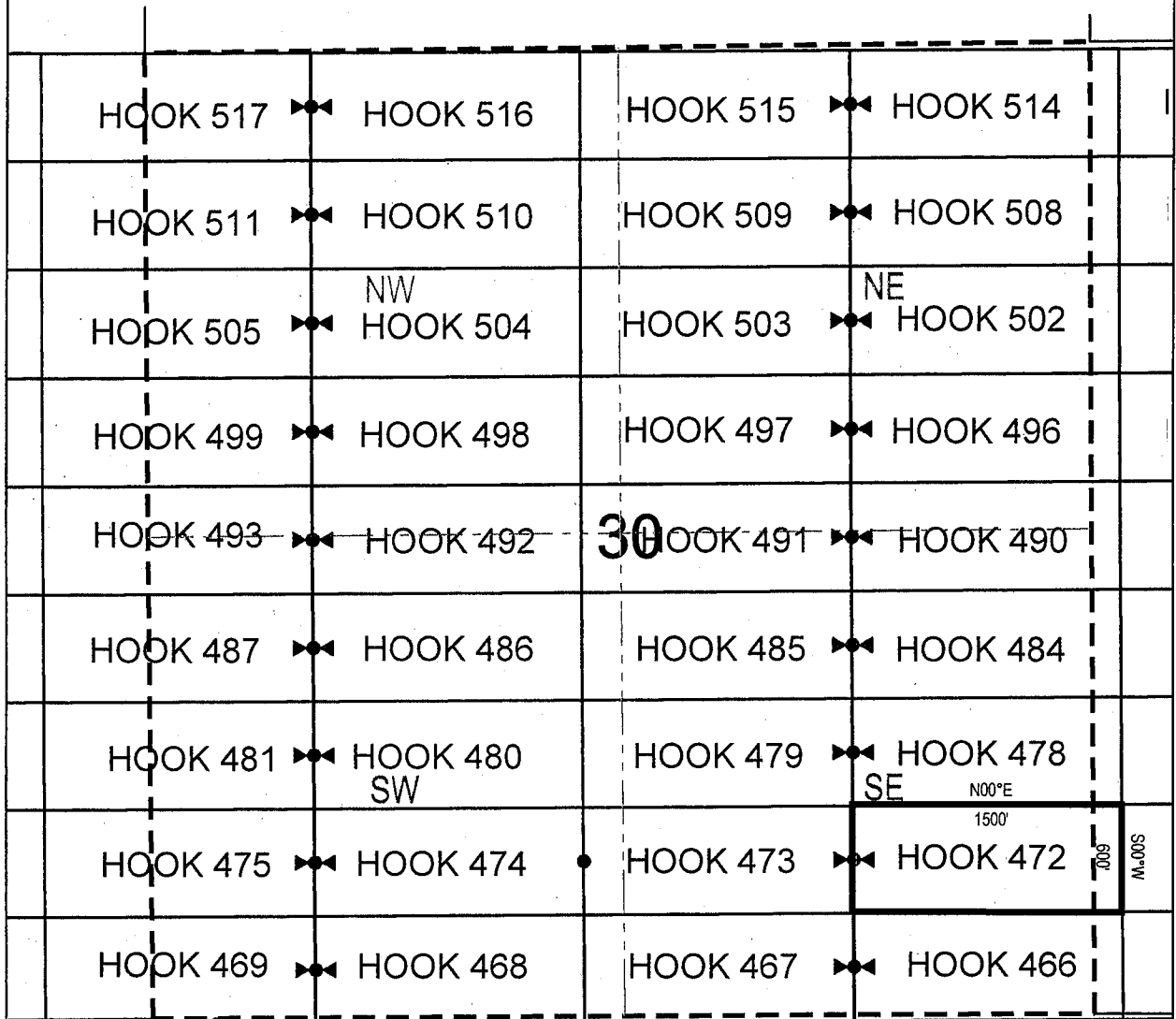
The location monument on which this notice is posted is situated within Section 30, Township 2
North, Range 16 East, Gila Salt River Base and Meridian, Arizona and this claim encompasses portions
of the following quarter section (s), section (s), Township (s) and Range (s) SE 1/4 of the SE 1/4 of Section 30,
and SW 1/4 of the SW 1/4 of Section 29, Township 2 North, Range 16 East, Gila & Salt River Base and
Meridian, Gila County, Arizona, Globe Mining District.

The locality of this claim with reference to some natural object or permanent monument and additional information
(if any) concerning its locality are as follows: 11853 feet north and 69 feet west from the northeast corner of
Section 7, Township 1 North, Range 16 East, to the northeast corner of said claim.

DATED AND POSTED on the ground this 26th day of March 2019
LOCATOR (s) King-Fisher Land Company AGENT: T. Robert Breen / 
17505 N 79th Ave Ste 216
Glendale, AZ 85308

AMC455200

LODE CLAIM LOCATION MAP



● Corner Posts ▲ Location Monuments Scale: 1"=1000'



1. The above map depicts the **HOOK 472** Lode Claim, which is located in the SE 1/4 of the SE 1/4 of Section 30, and SW 1/4 of the SW 1/4 of Section 29, Township 2 North, Range 16 East, Gila & Salt River Base and Meridian, Gila County, Arizona, Globe Mining District.
2. The type of corner and location monuments used are wood 2"x2"x48" posts and metal tags with location information written thereon.
3. The bearings and distances in degrees and feet between claim corners are as depicted on the above map.

When recorded return to:
King-Fisher Land Company
17505 N 79th Ave Ste 216
Glendale, AZ 85308

LOCATION NOTICE FOR LODE MINING CLAIM


NOTICE IS HEREBY GIVEN that the HOOK 473
_____ lode mining claim has been located
by King-Fisher Land Company whose current mailing
address is 17505 N 79th Ave Ste 216
Glendale, AZ 85308

RECEIVED
M M AZ STATE OFFICE
2019 JUN 11 A 11: 27
PHOENIX, ARIZONA

The general course of this claim is East/West and it is situated in Gila
County, Arizona. This claim is 1500 feet in length and 600 feet in width. This claim runs
from the location monument on which this location notice is posted approximately 10 feet in a
easterly direction to the east end line and 1490 feet in a westerly direction to the
west end line. This claim is marked by six monuments, one at each corner and one at the center of each
end line of the claim.

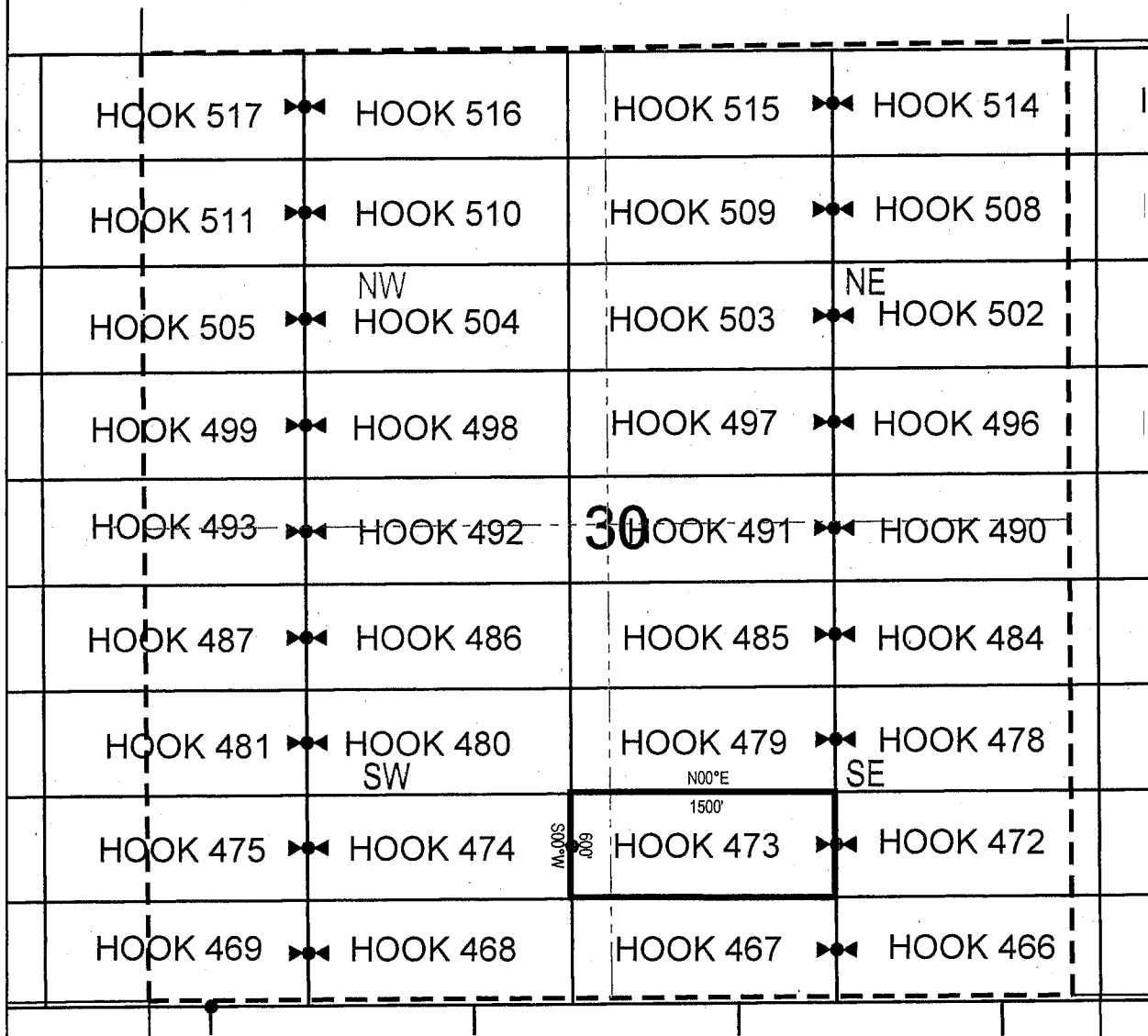
The location monument on which this notice is posted is situated within Section 30, Township 2
North, Range 16 East, Gila Salt River Base and Meridian, Arizona and this claim encompasses portions
of the following quarter section (s), section (s), Township (s) and Range (s) SW 1/4 of the SE 1/4 and SE 1/4
of the SW 1/4 of Section 30, Township 2 North, Range 16 East, Gila & Salt River Base and Meridian, Gila
County, Arizona, Globe Mining District.

The locality of this claim with reference to some natural object or permanent monument and additional information
(if any) concerning its locality are as follows: 11844 feet north and 1572 feet west from the northeast corner of
Section 7, Township 1 North, Range 16 East, to the northeast corner of said claim.

DATED AND POSTED on the ground this 26th day of March 2019
LOCATOR (s) King-Fisher Land Company AGENT: T. Robert Breen / 
17505 N 79th Ave Ste 216
Glendale, AZ 85308

AMC455201

LODE CLAIM LOCATION MAP



● Corner Posts ▲ Location Monuments Scale: 1"=1000'



1. The above map depicts the **HOOK 473** Lode Claim, which is located in the SW 1/4 of the SE 1/4 and SE 1/4 of the SW 1/4 of Section 30, Township 2 North, Range 16 East, Gila & Salt River Base and Meridian, Gila County, Arizona, Globe Mining District.
2. The type of corner and location monuments used are wood 2"x2"x48" posts and metal tags with location information written thereon.
3. The bearings and distances in degrees and feet between claim corners are as depicted on the above map.

When recorded return to:
King-Fisher Land Company
17505 N 79th Ave Ste 216
Glendale, AZ 85308

LOCATION NOTICE FOR LODE MINING CLAIM


NOTICE IS HEREBY GIVEN that the HOOK 474
_____ lode mining claim has been located
by King-Fisher Land Company whose current mailing
address is 17505 N 79th Ave Ste 216
Glendale, AZ 85308

RECEIVED
MAY STATE OFFICE
2019 JUN 11 A 11:27
PHOENIX, ARIZONA

The general course of this claim is East/West and it is situated in Gila
County, Arizona. This claim is 1500 feet in length and 600 feet in width. This claim runs
from the location monument on which this location notice is posted approximately 1490 feet in a
easterly direction to the east end line and 10 feet in a westerly direction to the
west end line. This claim is marked by six monuments, one at each corner and one at the center of each
end line of the claim.

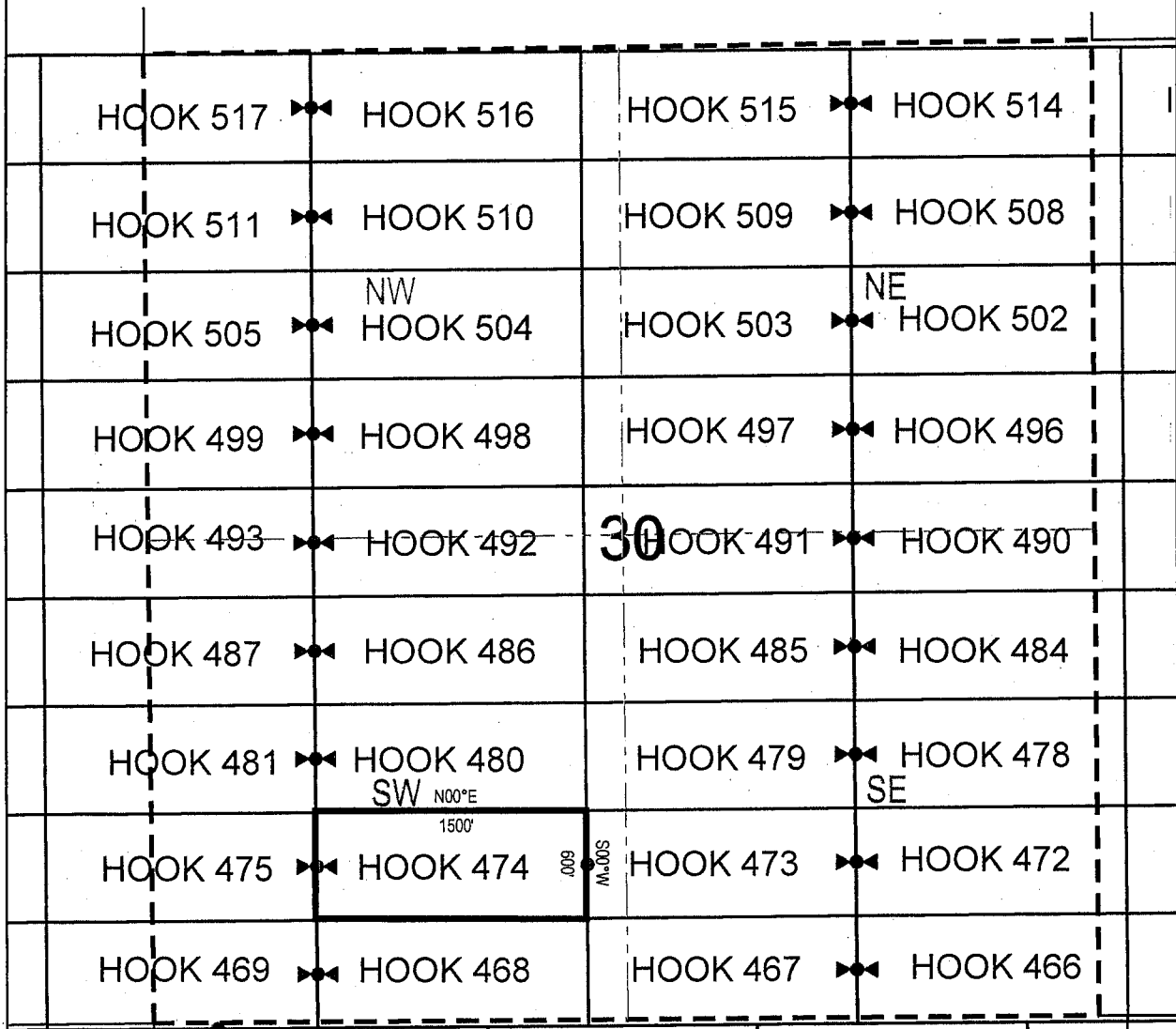
The location monument on which this notice is posted is situated within Section 30, Township 2
North, Range 16 East, Gila Salt River Base and Meridian, Arizona and this claim encompasses portions
of the following quarter section (s), section (s), Township (s) and Range (s) SW 1/4 of the SW 1/4 and SE 1/4
of the SW 1/4 of Section 30, Township 2 North, Range 16 East, Gila & Salt River Base and Meridian, Gila
County, Arizona, Globe Mining District.

The locality of this claim with reference to some natural object or permanent monument and additional information
(if any) concerning its locality are as follows: 11835 feet north and 3070 feet west from the northeast corner of
Section 7, Township 1 North, Range 16 East, to the northeast corner of said claim.

DATED AND POSTED on the ground this 26th day of March, 2019
LOCATOR (s) King-Fisher Land Company AGENT: T. Robert Breen 
17505 N 79th Ave Ste 216
Glendale, AZ 85308

AMC455202

LODE CLAIM LOCATION MAP



● Corner Posts

▲ Location Monuments

Scale: 1"=1000'



1. The above map depicts the **HOOK 474** Lode Claim, which is located in the SW 1/4 of the SW 1/4 and SE 1/4 of the SW 1/4 of Section 30, and NW 1/4 of the NW 1/4 and NE 1/4 of the NW 1/4 of Section 31, Township 2 North, Range 16 East, Gila & Salt River Base and Meridian, Gila County, Arizona, Globe Mining District.
2. The type of corner and location monuments used are wood 2"x2"x48" posts and metal tags with location information written thereon.
3. The bearings and distances in degrees and feet between claim corners are as depicted on the above map.

When recorded return to:
King-Fisher Land Company
17505 N 79th Ave Ste 216
Glendale, AZ 85308

LOCATION NOTICE FOR LODE MINING CLAIM


NOTICE IS HEREBY GIVEN that the HOOK 475
_____ lode mining claim has been located
by King-Fisher Land Company whose current mailing
address is 17505 N 79th Ave Ste 216
Glendale, AZ 85308

RECEIVED
M M A Z STATE OFFICE
2019 JUN 11 A 11:27
PHOENIX, ARIZONA

The general course of this claim is East/West and it is situated in Gila
County, Arizona. This claim is 1500 feet in length and 600 feet in width. This claim runs
from the location monument on which this location notice is posted approximately 10 feet in a
easterly direction to the east end line and 1490 feet in a westerly direction to the
west end line. This claim is marked by six monuments, one at each corner and one at the center of each
end line of the claim.

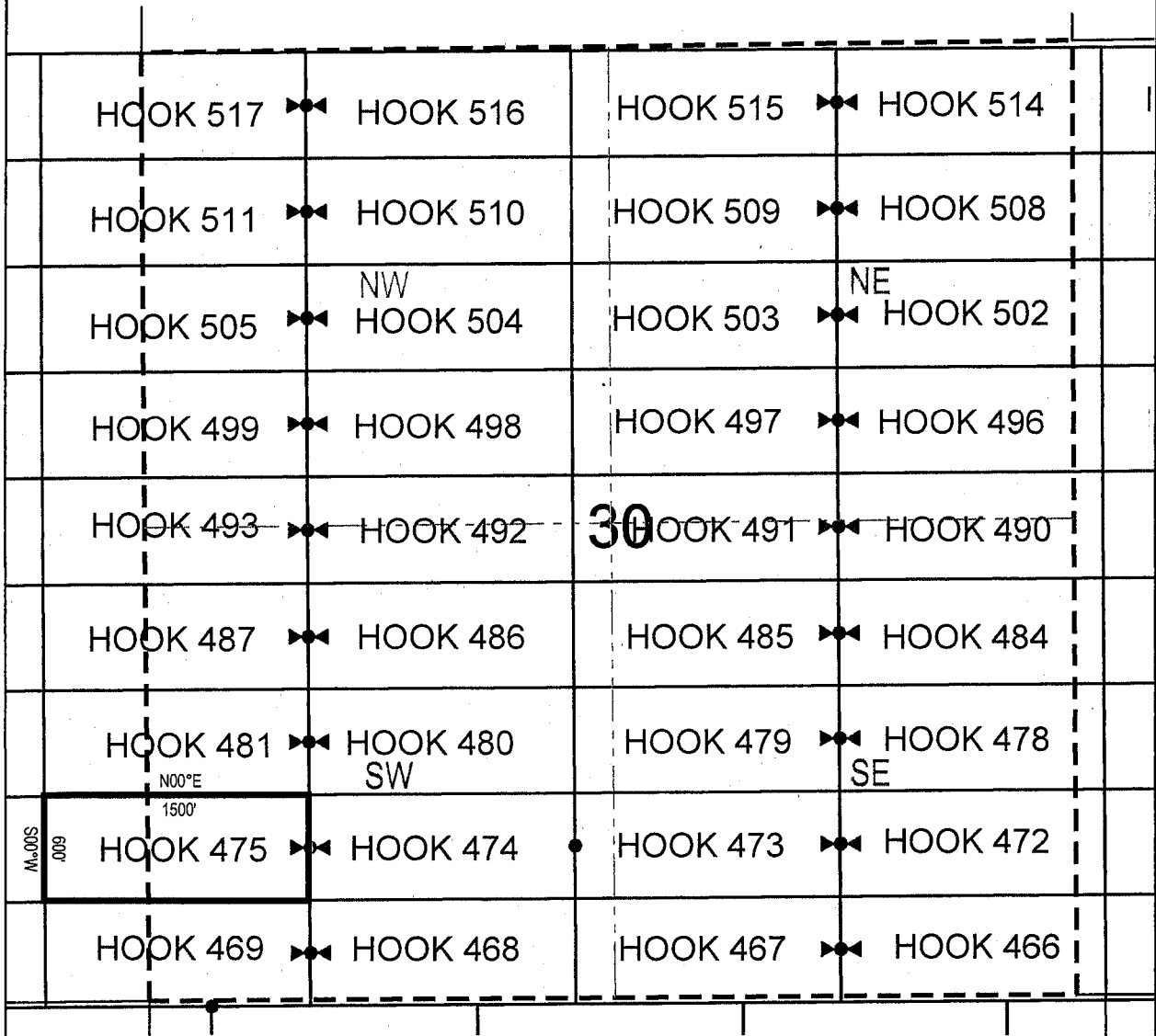
The location monument on which this notice is posted is situated within Section 30, Township 2
North, Range 16 East, Gila Salt River Base and Meridian, Arizona and this claim encompasses portions
of the following quarter section (s), section (s), Township (s) and Range (s) SW 1/4 of the SW 1/4 of Section
30, Township 2 North, Range 16 East, and SE 1/4 of the SE 1/4 of Section 25, Township 2 North, Range 15.5
East, Gila & Salt River Base and Meridian, Gila County, Arizona, Globe Mining District.

The locality of this claim with reference to some natural object or permanent monument and additional information
(if any) concerning its locality are as follows: 11827 feet north and 4568 feet west from the northeast corner of
Section 7, Township 1 North, Range 16 East, to the northeast corner of said claim.

DATED AND POSTED on the ground this 26th day of March, 2019
LOCATOR (s) King-Fisher Land Company AGENT: T. Robert Breen / 
17505 N 79th Ave Ste 216
Glendale, AZ 85308

AMC455203

LODE CLAIM LOCATION MAP



● Corner Posts

▲ Location Monuments

Scale: 1"=1000'



1. The above map depicts the **HOOK 475** Lode Claim, which is located in the SW 1/4 of the SW 1/4 of Section 30, Township 2 North, Range 16 East, and SE 1/4 of the SE 1/4 of Section 25, Township 2 North, Range 15.5 East, Gila & Salt River Base and Meridian, Gila County, Arizona, Globe Mining District.
2. The type of corner and location monuments used are wood 2"x2"x48" posts and metal tags with location information written thereon.
3. The bearings and distances in degrees and feet between claim corners are as depicted on the above map.

When recorded return to:
King-Fisher Land Company
17505 N 79th Ave Ste 216
Glendale, AZ 85308

LOCATION NOTICE FOR LODE MINING CLAIM


NOTICE IS HEREBY GIVEN that the HOOK 476
_____ lode mining claim has been located
by King-Fisher Land Company whose current mailing
address is 17505 N 79th Ave Ste 216
Glendale, AZ 85308

RECEIVED
MAY 27 STATE OFFICE
2019 JUN 11 A 11: 38
PHOENIX, ARIZONA

The general course of this claim is East/West and it is situated in Gila
County, Arizona. This claim is 593 feet in length and 600 feet in width. This claim runs
from the location monument on which this location notice is posted approximately 583 feet in a
easterly direction to the east end line and 10 feet in a westerly direction to the
west end line. This claim is marked by six monuments, one at each corner and one at the center of each
end line of the claim.

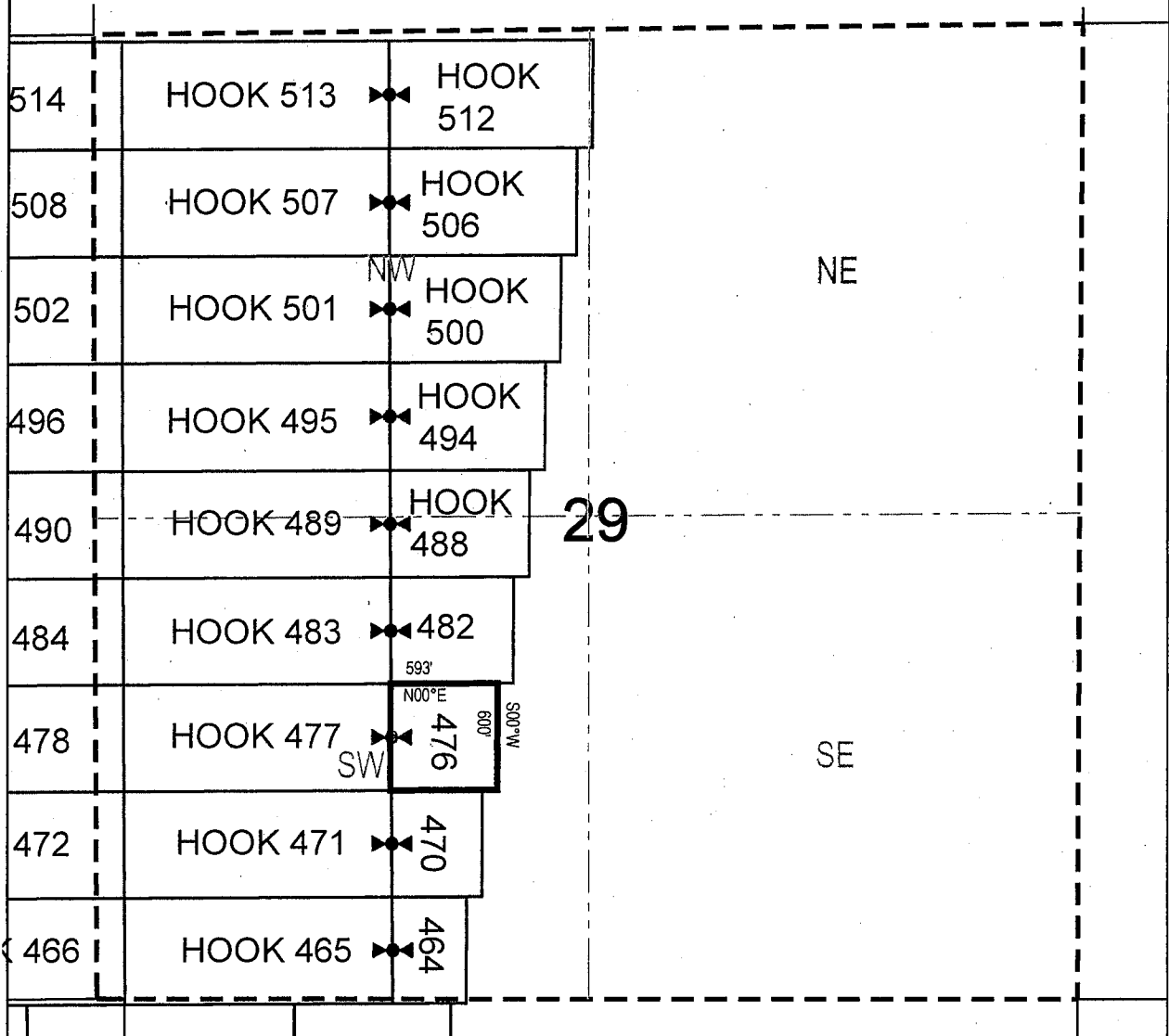
The location monument on which this notice is posted is situated within Section 29, Township 2
North, Range 16 East, Gila Salt River Base and Meridian, Arizona and this claim encompasses portions
of the following quarter section (s), section (s), Township (s) and Range (s) NE 1/4 of the SW 1/4 and SE 1/4
of the SW 1/4 of Section 29, Township 2 North, Range 16 East, Gila & Salt River Base and Meridian, Gila
County, Arizona, Globe Mining District.

The locality of this claim with reference to some natural object or permanent monument and additional information
(if any) concerning its locality are as follows: 12465 feet north and 2048 feet east from the northeast corner of
Section 7, Township 1 North, Range 16 East, to the northeast corner of said claim.

DATED AND POSTED on the ground this 25th day of March 2019
LOCATOR (s) King-Fisher Land Company AGENT: T. Robert Breen 
17505 N 79th Ave Ste 216
Glendale, AZ 85308

AMC455204

LODE CLAIM LOCATION MAP



● Corner Posts ▲ Location Monuments Scale: 1"=1000'



1. The above map depicts the **HOOK 476** Lode Claim, which is located in the NE 1/4 of the SW 1/4 and SE 1/4 of the SW 1/4 of Section 29, Township 2 North, Range 16 East, Gila & Salt River Base and Meridian, Gila County, Arizona, Globe Mining District.
2. The type of corner and location monuments used are wood 2"x2"x48" posts and metal tags with location information written thereon.
3. The bearings and distances in degrees and feet between claim corners are as depicted on the above map.

When recorded return to:

King-Fisher Land Company
17505 N 79th Ave Ste 216
Glendale, AZ 85308

LOCATION NOTICE FOR LODE MINING CLAIM

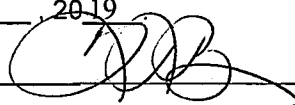
NOTICE IS HEREBY GIVEN that the HOOK 477
_____ lode mining claim has been located
by King-Fisher Land Company whose current mailing
address is 17505 N 79th Ave Ste 216
Glendale, AZ 85308

RECEIVED
ARIZONA STATE OFFICE
2019 JUN 11 A 11:38
PHOENIX, ARIZONA

The general course of this claim is East/West and it is situated in Gila
County, Arizona. This claim is 1500 feet in length and 600 feet in width. This claim runs
from the location monument on which this location notice is posted approximately 10 feet in a
easterly direction to the east end line and 1490 feet in a westerly direction to the
west end line. This claim is marked by six monuments, one at each corner and one at the center of each
end line of the claim.

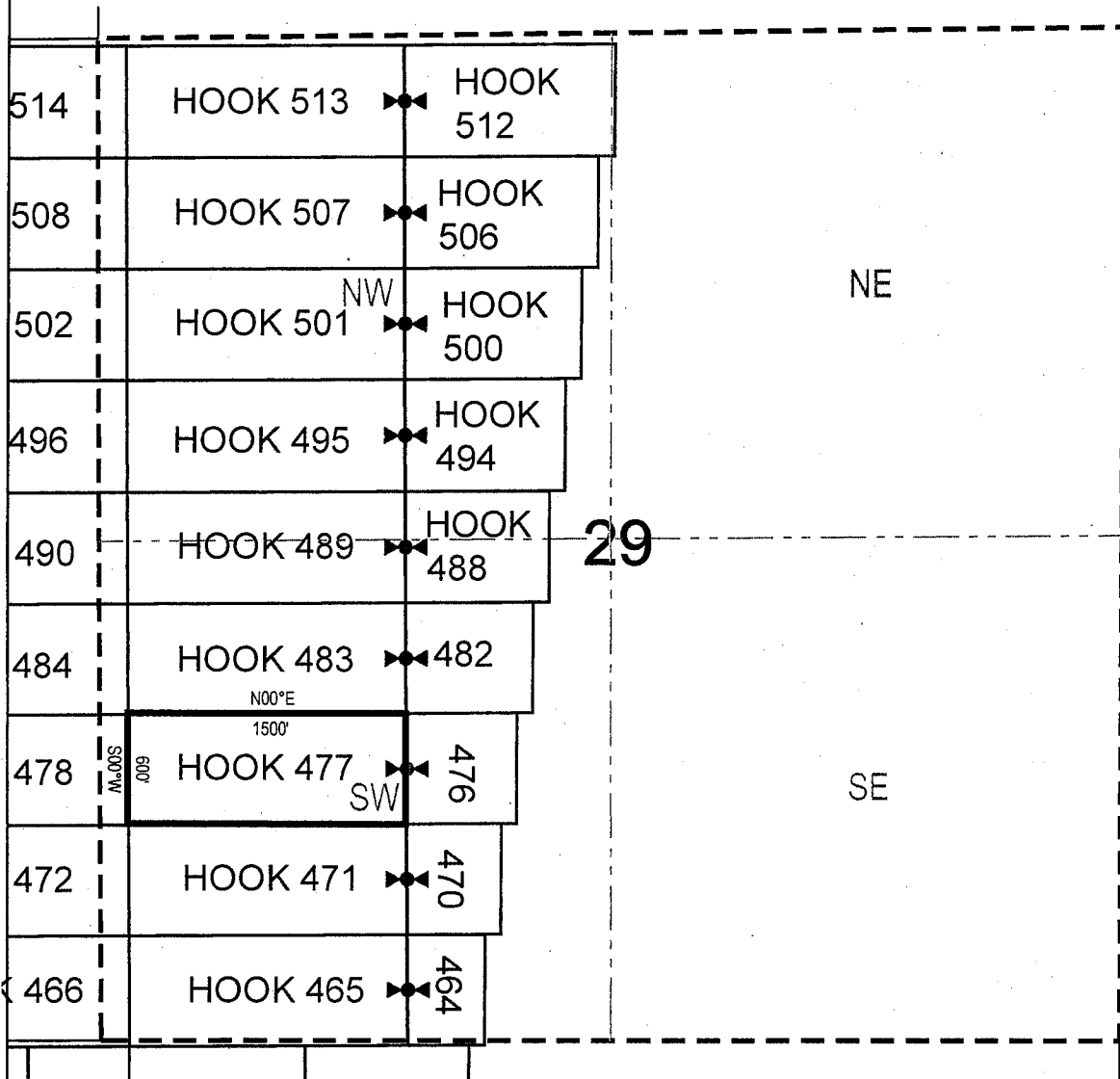
The location monument on which this notice is posted is situated within Section 29, Township 2
North, Range 16 East, Gila Salt River Base and Meridian, Arizona and this claim encompasses portions
of the following quarter section (s), section (s), Township (s) and Range (s) NE 1/4 of the SW 1/4, NW 1/4 of
the SW 1/4, SW 1/4 of the SW 1/4 and SE 1/4 of the SW 1/4 of Section 29, Township 2 North, Range 16 East,
Gila & Salt River Base and Meridian, Gila County, Arizona, Globe Mining District.

The locality of this claim with reference to some natural object or permanent monument and additional information
(if any) concerning its locality are as follows: 12461 feet north and 1424 feet east from the northeast corner of
Section 7, Township 1 North, Range 16 East, to the northeast corner of said claim.

DATED AND POSTED on the ground this 25th day of March, 2019
LOCATOR (s) King-Fisher Land Company AGENT: T. Robert Breen / 
17505 N 79th Ave Ste 216
Glendale, AZ 85308

AMC455205

LODE CLAIM LOCATION MAP



● Corner Posts ▲ Location Monuments Scale: 1"=1000'



1. The above map depicts the **HOOK 477** Lode Claim, which is located in the NE 1/4 of the SW 1/4, NW 1/4 of the SW 1/4, SW 1/4 of the SW 1/4 and SE 1/4 of the SW 1/4 of Section 29, Township 2 North, Range 16 East, Gila County, Arizona, Globe Mining District.
2. The type of corner and location monuments used are wood 2"x2"x48" posts and metal tags with location information written thereon.
3. The bearings and distances in degrees and feet between claim corners are as depicted on the above map.

When recorded return to:
King-Fisher Land Company
17505 N 79th Ave Ste 216
Glendale, AZ 85308

LOCATION NOTICE FOR LODE MINING CLAIM

NOTICE IS HEREBY GIVEN that the HOOK 478
_____ lode mining claim has been located
by King-Fisher Land Company whose current mailing
address is 17505 N 79th Ave Ste 216
Glendale, AZ 85308

RECEIVED
MAY 27 STATE OFFICE
2019 JUN 11 A 11:27
PHOENIX, ARIZONA

The general course of this claim is East/West and it is situated in Gila
County, Arizona. This claim is 1500 feet in length and 600 feet in width. This claim runs
from the location monument on which this location notice is posted approximately 1490 feet in a
easterly direction to the east end line and 10 feet in a westerly direction to the
west end line. This claim is marked by six monuments, one at each corner and one at the center of each
end line of the claim.

The location monument on which this notice is posted is situated within Section 30, Township 2
North, Range 16 East, Gila Salt River Base and Meridian, Arizona and this claim encompasses portions
of the following quarter section (s), section (s), Township (s) and Range (s) NE 1/4 of the SE 1/4 and SE 1/4 of
the SE 1/4 of Section 30, and SW 1/4 of the SW 1/4 and NW 1/4 of the SW 1/4 of Section 29, Township 2
North, Range 16 East, Gila & Salt River Base and Meridian, Gila County, Arizona, Globe Mining District.

The locality of this claim with reference to some natural object or permanent monument and additional information
(if any) concerning its locality are as follows: 12453 feet north and 75 feet west from the northeast corner of
Section 7, Township 1 North, Range 16 East, to the northeast corner of said claim.


DATED AND POSTED on the ground this 26th day of March, 2019.

LOCATOR (s) King-Fisher Land Company
17505 N 79th Ave Ste 216
Glendale, AZ 85308

AGENT: T. Robert Breen / 

AMC455206

LODE CLAIM LOCATION MAP

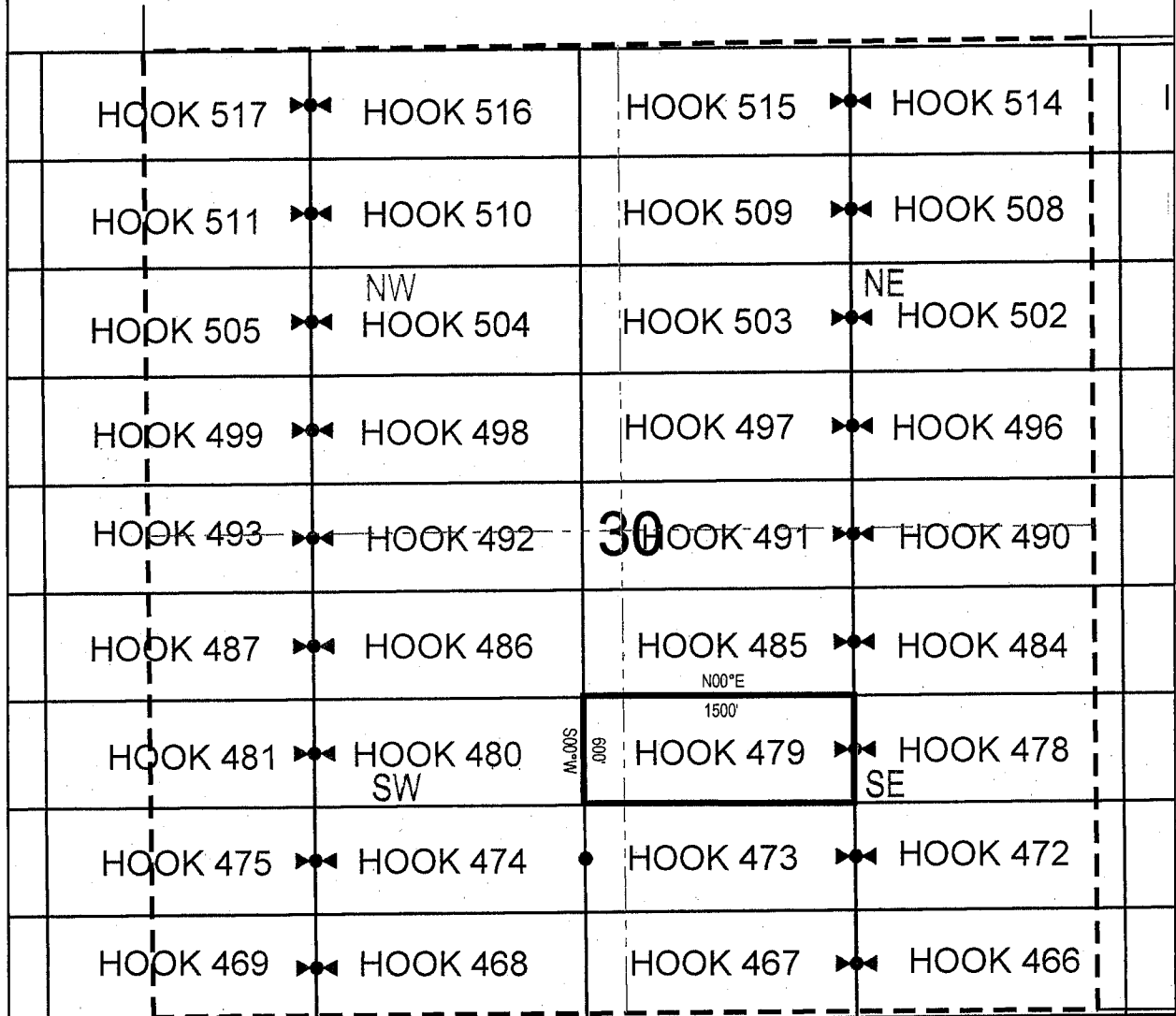


● Corner Posts ▲ Location Monuments Scale: 1"=1000'



1. The above map depicts the **HOOK 478** Lode Claim, which is located in the NE 1/4 of the SE 1/4 and SE 1/4 of the SE 1/4 of Section 30, and SW 1/4 of the SW 1/4 and NW 1/4 of the SW 1/4 of Section 29, Township 2 North, Range 16 East, Gila & Salt River Base and Meridian, Gila County, Arizona, Globe Mining District.
2. The type of corner and location monuments used are wood 2"x2"x48" posts and metal tags with location information written thereon.
3. The bearings and distances in degrees and feet between claim corners are as depicted on the above map.

LODE CLAIM LOCATION MAP



● Corner Posts

▲ Location Monuments

Scale: 1"=1000'



1. The above map depicts the **HOOK 479** Lode Claim, which is located in the NW 1/4 of the SE 1/4, NE 1/4 of the SW 1/4, SE 1/4 of the SW 1/4 and SW 1/4 of the SE 1/4 of Section 30, Township 2 North, Range 16 East, Gila & Salt River Base and Meridian, Gila County, Arizona, Globe Mining District.
2. The type of corner and location monuments used are wood 2"x2"x48" posts and metal tags with location information written thereon.
3. The bearings and distances in degrees and feet between claim corners are as depicted on the above map.

When recorded return to:
King-Fisher Land Company
17505 N 79th Ave Ste 216
Glendale, AZ 85308

LOCATION NOTICE FOR LODE MINING CLAIM

NOTICE IS HEREBY GIVEN that the HOOK 480
_____ lode mining claim has been located
by King-Fisher Land Company whose current mailing
address is 17505 N 79th Ave Ste 216
Glendale, AZ 85308

RECEIVED
MIMAZ STATE OFFICE
2019 JUN 11 A 11: 27
PHOENIX, ARIZONA

The general course of this claim is East/West and it is situated in Gila
County, Arizona. This claim is 1500 feet in length and 600 feet in width. This claim runs
from the location monument on which this location notice is posted approximately 1490 feet in a
easterly direction to the east end line and 10 feet in a westerly direction to the
west end line. This claim is marked by six monuments, one at each corner and one at the center of each
end line of the claim.

The location monument on which this notice is posted is situated within Section 30, Township 2
North, Range 16 East, Gila Salt River Base and Meridian, Arizona and this claim encompasses portions
of the following quarter section (s), section (s), Township (s) and Range (s) NW 1/4 of the SW 1/4, SW 1/4 of
the SW 1/4, SE 1/4 of the SW 1/4 and NE 1/4 of the SW 1/4 of Section 30, Township 2 North, Range 16 East,
Gila & Salt River Base and Meridian, Gila County, Arizona, Globe Mining District.


The locality of this claim with reference to some natural object or permanent monument and additional information
(if any) concerning its locality are as follows: 12435 feet north and 3073 feet west from the northeast corner of
Section 7, Township 1 North, Range 16 East, to the northeast corner of said claim.

DATED AND POSTED on the ground this 26th day of March, 2019.

LOCATOR (s) King-Fisher Land Company AGENT: T. Robert Breen 
17505 N 79th Ave Ste 216
Glendale, AZ 85308

AMC455208

LODE CLAIM LOCATION MAP

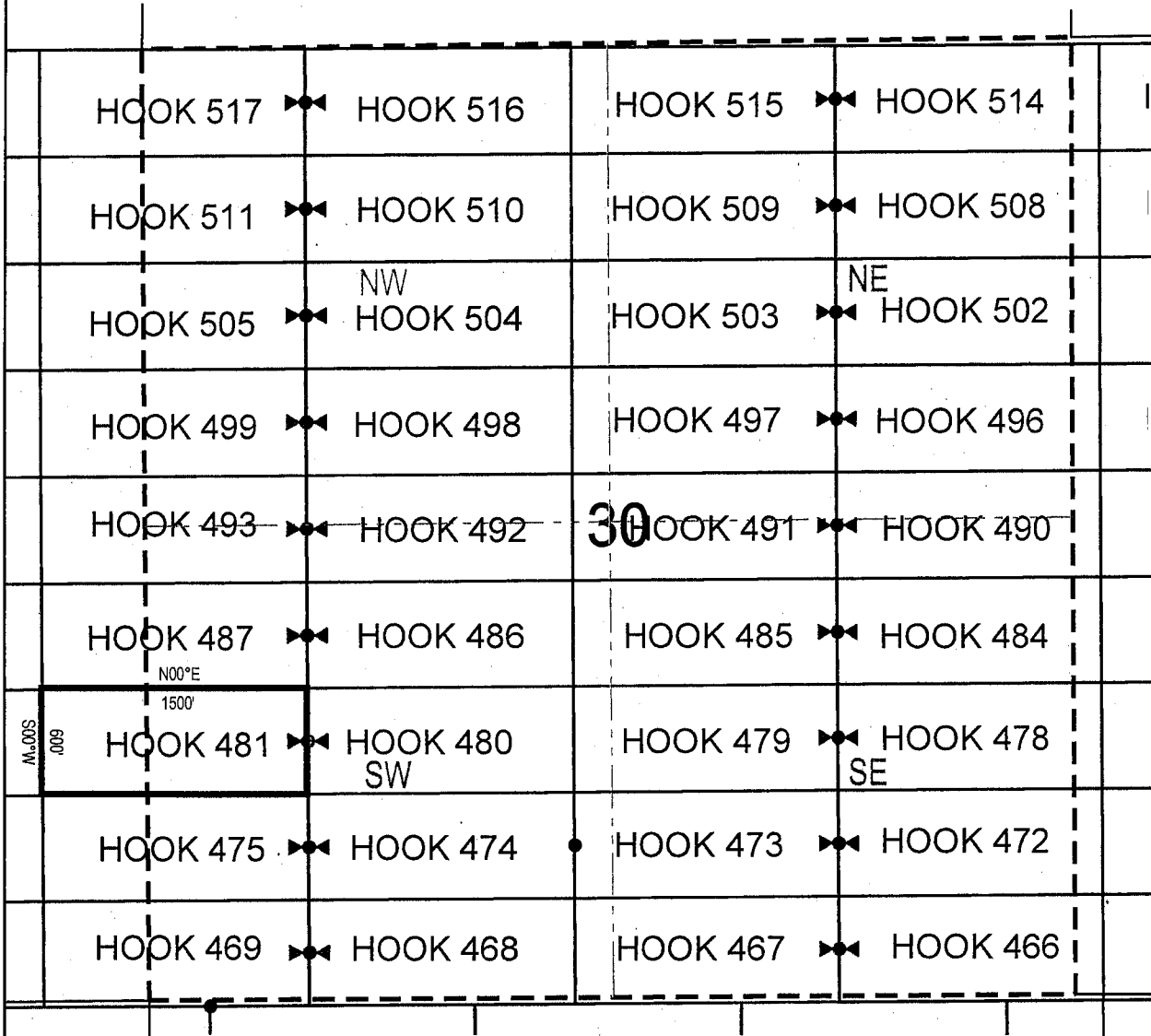


● Corner Posts ▲ Location Monuments Scale: 1"=1000'



1. The above map depicts the **HOOK 480** Lode Claim, which is located in the NW 1/4 of the SW 1/4, SW 1/4 of the SW 1/4, SE 1/4 of the SW 1/4 and NE 1/4 of the SW 1/4 of Section 30, Township 2 North, Range 16 East, Gila & Salt River Base and Meridian, Gila County, Arizona, Globe Mining District.
2. The type of corner and location monuments used are wood 2"x2"x48" posts and metal tags with location information written thereon.
3. The bearings and distances in degrees and feet between claim corners are as depicted on the above map.

LODE CLAIM LOCATION MAP



● Corner Posts

▲ Location Monuments

Scale: 1"=1000'



1. The above map depicts the **HOOK 481** Lode Claim, which is located in the NW 1/4 of the SW 1/4 and SW 1/4 of the SW 1/4 of Section 30, Township 2 North, Range 16 East, and NE 1/4 of the SE 1/4 and SE 1/4 of the SE 1/4 of Section 25, Township 2 North, Range 15.5 East, Gila & Salt River Base and Meridian, Gila County, Arizona, Globe Mining District.
2. The type of corner and location monuments used are wood 2"x2"x48" posts and metal tags with location information written thereon.
3. The bearings and distances in degrees and feet between claim corners are as depicted on the above map.

When recorded return to:

King-Fisher Land Company
17505 N 79th Ave Ste 216
Glendale, AZ 85308

LOCATION NOTICE FOR LODE MINING CLAIM


NOTICE IS HEREBY GIVEN that the HOOK 482
_____ lode mining claim has been located
by King-Fisher Land Company whose current mailing
address is 17505 N 79th Ave Ste 216
Glendale, AZ 85308

RECEIVED
AZ STATE OFFICE
2019 JUN 11 A 11: 38
PHOENIX, ARIZONA

The general course of this claim is East/West and it is situated in Gila
County, Arizona. This claim is 685 feet in length and 600 feet in width. This claim runs
from the location monument on which this location notice is posted approximately 675 feet in a
easterly direction to the east end line and 10 feet in a westerly direction to the
west end line. This claim is marked by six monuments, one at each corner and one at the center of each
end line of the claim.

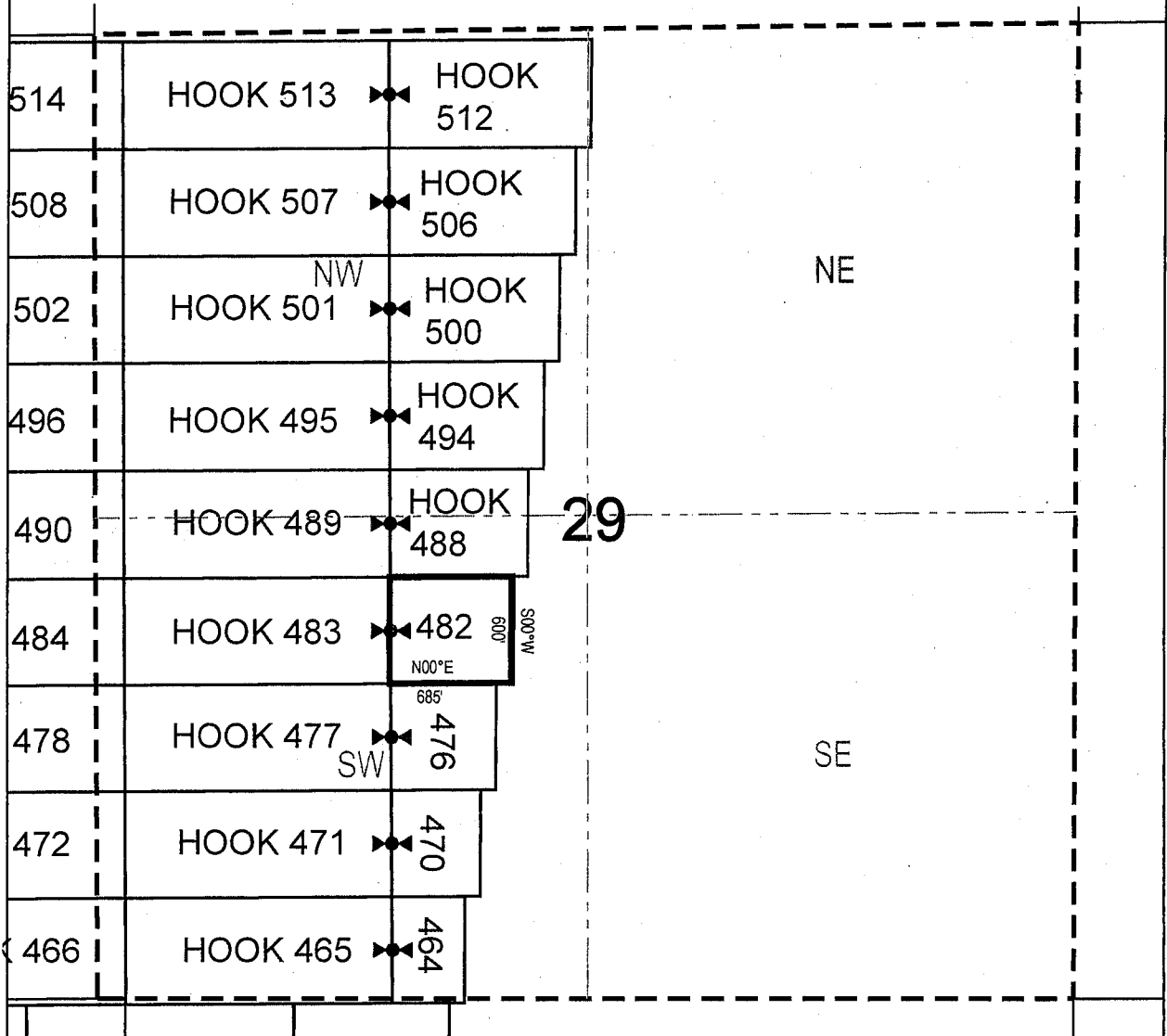
The location monument on which this notice is posted is situated within Section 29, Township 2
North, Range 16 East, Gila Salt River Base and Meridian, Arizona and this claim encompasses portions
of the following quarter section (s), section (s), Township (s) and Range (s) NE 1/4 of the SW 1/4 of Section
29, Township 2 North, Range 16 East, Gila & Salt River Base and Meridian, Gila County, Arizona, Globe
Mining District.

The locality of this claim with reference to some natural object or permanent monument and additional information
(if any) concerning its locality are as follows: 13066 feet north and 2104 feet east from the northeast corner of
Section 7, Township 1 North, Range 16 East, to the northeast corner of said claim.

DATED AND POSTED on the ground this 25th day of March 2019
LOCATOR (s) King-Fisher Land Company AGENT: T. Robert Breen 
17505 N 79th Ave Ste 216
Glendale, AZ 85308

AMC455210

LODE CLAIM LOCATION MAP



● Corner Posts ▲ Location Monuments Scale: 1"=1000'



1. The above map depicts the **HOOK 482** Lode Claim, which is located in the NE 1/4 of the SW 1/4 of Section 29, Township 2 North, Range 16 East, Gila & Salt River Base and Meridian, Gila County, Arizona, Globe Mining District.
2. The type of corner and location monuments used are wood 2"x2"x48" posts and metal tags with location information written thereon.
3. The bearings and distances in degrees and feet between claim corners are as depicted on the above map.

When recorded return to:

King-Fisher Land Company
17505 N 79th Ave Ste 216
Glendale, AZ 85308

LOCATION NOTICE FOR LODE MINING CLAIM


NOTICE IS HEREBY GIVEN that the HOOK 483
_____ lode mining claim has been located
by King-Fisher Land Company whose current mailing
address is 17505 N 79th Ave Ste 216
Glendale, AZ 85308

RECEIVED
MAY STATE OFFICE
2019 JUN 11 A 11:38
PHOENIX, ARIZONA

The general course of this claim is East/West and it is situated in Gila
County, Arizona. This claim is 1500 feet in length and 600 feet in width. This claim runs
from the location monument on which this location notice is posted approximately 10 feet in a
easterly direction to the east end line and 1490 feet in a westerly direction to the
west end line. This claim is marked by six monuments, one at each corner and one at the center of each
end line of the claim.

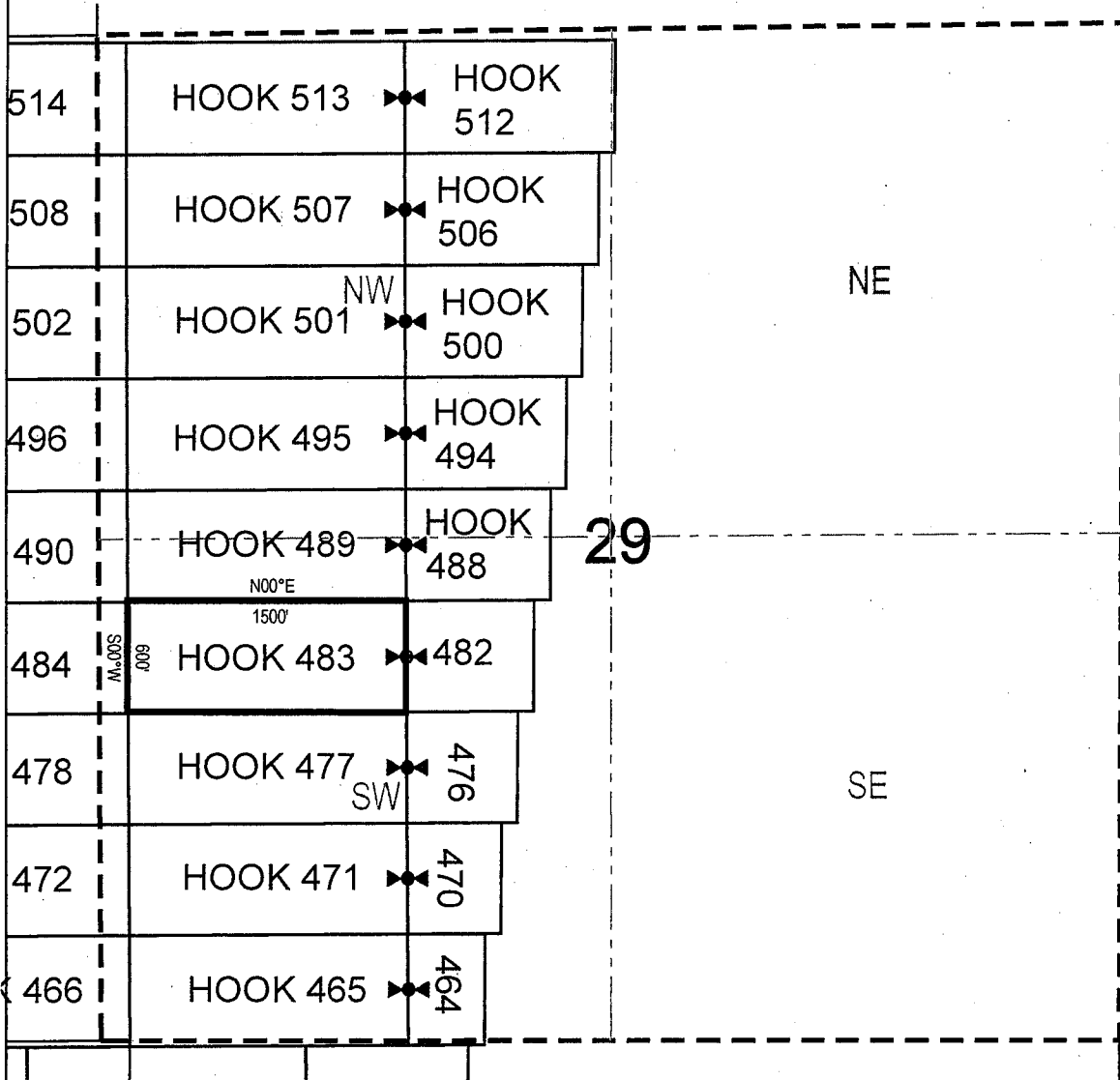
The location monument on which this notice is posted is situated within Section 29, Township 2
North, Range 16 East, Gila Salt River Base and Meridian, Arizona and this claim encompasses portions
of the following quarter section (s), section (s), Township (s) and Range (s) NE 1/4 of the SW 1/4 and NW 1/4
of the SW 1/4 of Section 29, Township 2 North, Range 16 East, Gila & Salt River Base and Meridian, Gila
County, Arizona, Globe Mining District.

The locality of this claim with reference to some natural object or permanent monument and additional information
(if any) concerning its locality are as follows: 13061 feet north and 1421 feet east from the northeast corner of
Section 7, Township 1 North, Range 16 East, to the northeast corner of said claim.

DATED AND POSTED on the ground this 25th day of March, 2019
LOCATOR (s) King-Fisher Land Company AGENT: T. Robert Breen / 
17505 N 79th Ave Ste 216
Glendale, AZ 85308

AMC455211

LODE CLAIM LOCATION MAP



● Corner Posts ▲ Location Monuments Scale: 1"=1000'



1. The above map depicts the **HOOK 483** Lode Claim, which is located in the NE 1/4 of the SW 1/4 and NW 1/4 of the SW 1/4 of Section 29, Township 2 North, Range 16 East, Gila & Salt River Base and Meridian, Gila County, Arizona, Globe Mining District.
2. The type of corner and location monuments used are wood 2"x2"x48" posts and metal tags with location information written thereon.
3. The bearings and distances in degrees and feet between claim corners are as depicted on the above map.

When recorded return to:

King-Fisher Land Company
17505 N 79th Ave Ste 216
Glendale, AZ 85308

LOCATION NOTICE FOR LODE MINING CLAIM

NOTICE IS HEREBY GIVEN that the HOOK 484

_____ lode mining claim has been located
by King-Fisher Land Company whose current mailing
address is 17505 N 79th Ave Ste 216
Glendale, AZ 85308


RECEIVED
GILBERT STATE OFFICE
2019 JUN 11 A 11:28
PHOENIX, ARIZONA

The general course of this claim is East/West and it is situated in Gila
County, Arizona. This claim is 1500 feet in length and 600 feet in width. This claim runs
from the location monument on which this location notice is posted approximately 1490 feet in a
easterly direction to the east end line and 10 feet in a westerly direction to the
west end line. This claim is marked by six monuments, one at each corner and one at the center of each
end line of the claim.

The location monument on which this notice is posted is situated within Section 30, Township 2
North, Range 16 East, Gila Salt River Base and Meridian, Arizona and this claim encompasses portions
of the following quarter section (s), section (s), Township (s) and Range (s) NE 1/4 of the SE 1/4 of Section
30, and NW 1/4 of the SW 1/4 of Section 29, Township 2 North, Range 16 East, Gila & Salt River Base and
Meridian, Gila County, Arizona, Globe Mining District.


The locality of this claim with reference to some natural object or permanent monument and additional information
(if any) concerning its locality are as follows: 13053 feet north and 76 feet west from the northeast corner of
Section 7, Township 1 North, Range 16 East, to the northeast corner of said claim.

DATED AND POSTED on the ground this 26th day of March, 2019

LOCATOR (s) King-Fisher Land Company AGENT: T. Robert Breen / 
17505 N 79th Ave Ste 216
Glendale, AZ 85308

AM04552121

LODE CLAIM LOCATION MAP



● Corner Posts ▲ Location Monuments Scale: 1"=1000'



1. The above map depicts the **HOOK 484** Lode Claim, which is located in the NE 1/4 of the SE 1/4 of Section 30, and NW 1/4 of the SW 1/4 of Section 29, Township 2 North, Range 16 East, Gila & Salt River Base and Meridian, Gila County, Arizona, Globe Mining District.
2. The type of corner and location monuments used are wood 2"x2"x48" posts and metal tags with location information written thereon.
3. The bearings and distances in degrees and feet between claim corners are as depicted on the above map.

When recorded return to:
King-Fisher Land Company
17505 N 79th Ave Ste 216
Glendale, AZ 85308

LOCATION NOTICE FOR LODE MINING CLAIM


NOTICE IS HEREBY GIVEN that the HOOK 485
_____ lode mining claim has been located
by King-Fisher Land Company whose current mailing
address is 17505 N 79th Ave Ste 216
Glendale, AZ 85308

RECEIVED
M A Z STATE OFFICE
2019 JUN 11 A 11:28
PHOENIX, ARIZONA

The general course of this claim is East/West and it is situated in Gila
County, Arizona. This claim is 1500 feet in length and 600 feet in width. This claim runs
from the location monument on which this location notice is posted approximately 10 feet in a
easterly direction to the east end line and 1490 feet in a westerly direction to the
west end line. This claim is marked by six monuments, one at each corner and one at the center of each
end line of the claim.

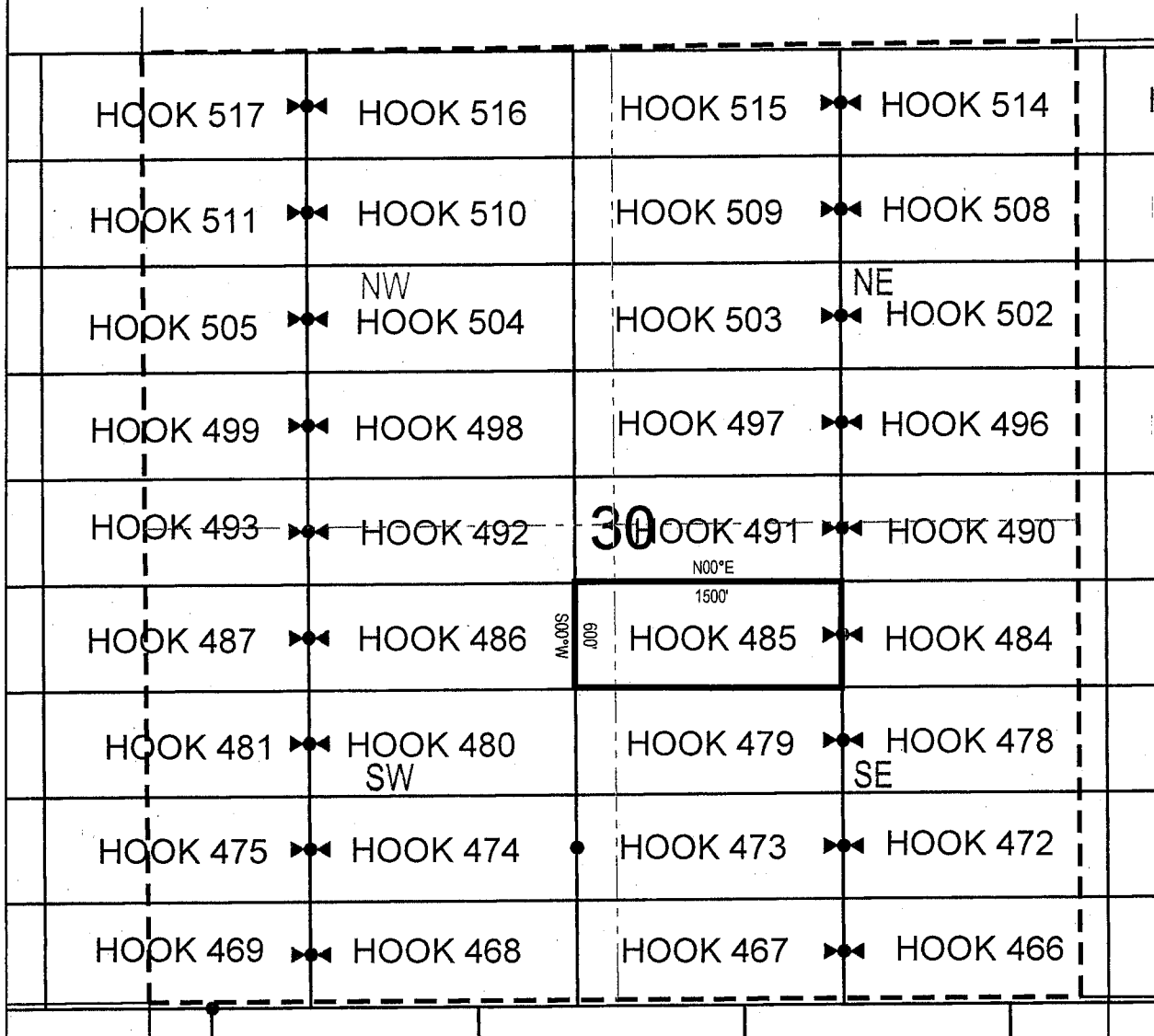
The location monument on which this notice is posted is situated within Section 30, Township 2
North, Range 16 East, Gila Salt River Base and Meridian, Arizona and this claim encompasses portions
of the following quarter section (s), section (s), Township (s) and Range (s) NW 1/4 of the SE 1/4 and NE 1/4
of the SW 1/4 of Section 30, Township 2 North, Range 16 East, Gila & Salt River Base and Meridian, Gila
County, Arizona, Globe Mining District.

The locality of this claim with reference to some natural object or permanent monument and additional information
(if any) concerning its locality are as follows: 13044 feet north and 1577 feet west from the northeast corner of
Section 7, Township 1 North, Range 16 East, to the northeast corner of said claim.

DATED AND POSTED on the ground this 26th day of March, 2019
LOCATOR (s) King-Fisher Land Company AGENT: T. Robert Breen / 
17505 N 79th Ave Ste 216
Glendale, AZ 85308

AMC455213

LODE CLAIM LOCATION MAP



● Corner Posts ▲ Location Monuments Scale: 1"=1000'



1. The above map depicts the **HOOK 485** Lode Claim, which is located in the NW 1/4 of the SE 1/4 and NE 1/4 of the SW 1/4 of Section 30, Township 2 North, Range 16 East, Gila & Salt River Base and Meridian, Gila County, Arizona, Globe Mining District.
2. The type of corner and location monuments used are wood 2"x2"x48" posts and metal tags with location information written thereon.
3. The bearings and distances in degrees and feet between claim corners are as depicted on the above map.

When recorded return to:
King-Fisher Land Company
17505 N 79th Ave Ste 216
Glendale, AZ 85308

LOCATION NOTICE FOR LODE MINING CLAIM


NOTICE IS HEREBY GIVEN that the HOOK 486
_____ lode mining claim has been located
by King-Fisher Land Company whose current mailing
address is 17505 N 79th Ave Ste 216
Glendale, AZ 85308

RECEIVED
M M AZ STATE OFFICE
2019 JUN 11 A 11:28
PHOENIX, ARIZONA

The general course of this claim is East/West and it is situated in Gila
County, Arizona. This claim is 1500 feet in length and 600 feet in width. This claim runs
from the location monument on which this location notice is posted approximately 1490 feet in a
easterly direction to the east end line and 10 feet in a westerly direction to the
west end line. This claim is marked by six monuments, one at each corner and one at the center of each
end line of the claim.

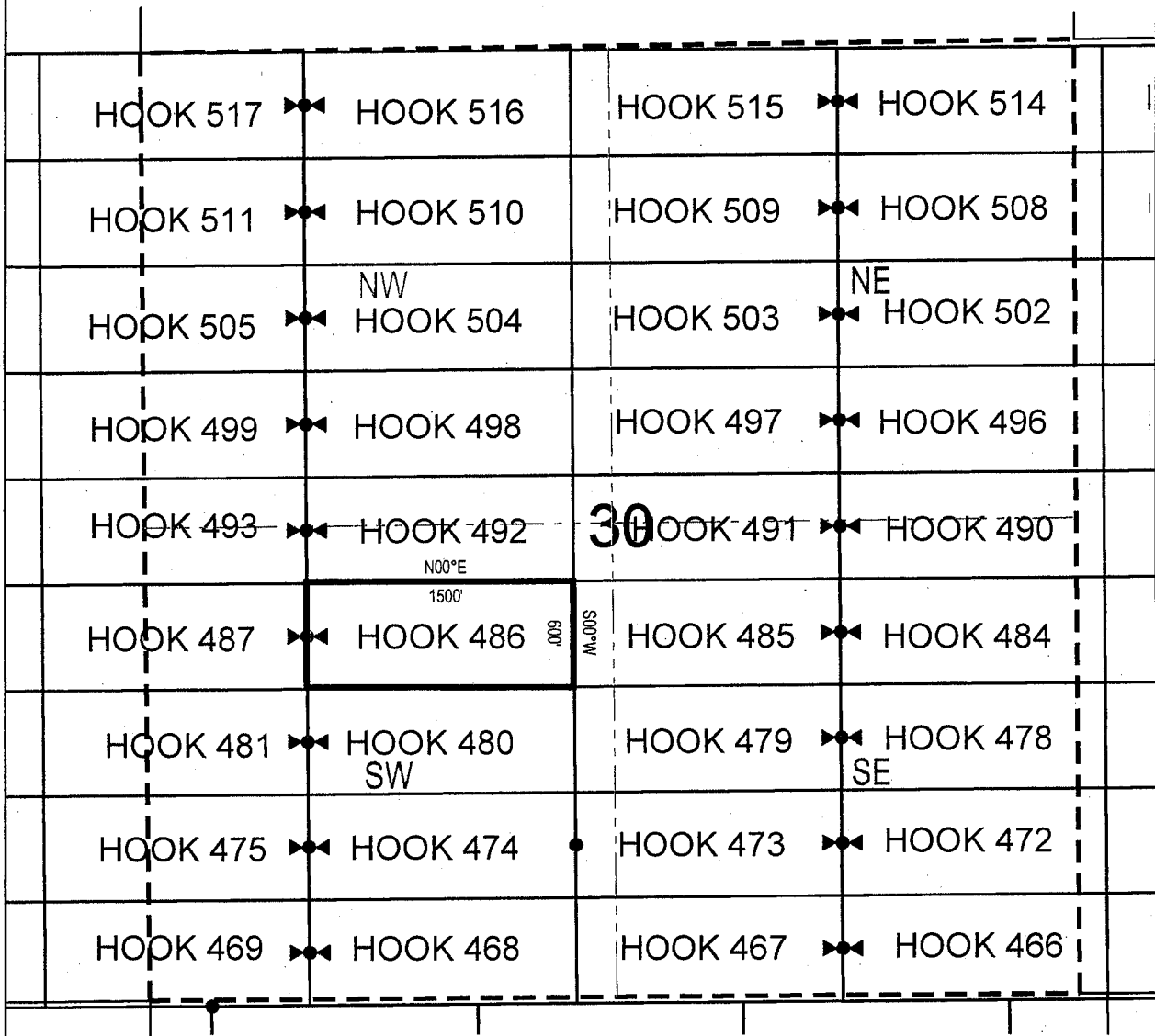
The location monument on which this notice is posted is situated within Section 30, Township 2
North, Range 16 East, Gila Salt River Base and Meridian, Arizona and this claim encompasses portions
of the following quarter section (s), section (s), Township (s) and Range (s) NW 1/4 of the SW 1/4 and NE 1/4
of the SW 1/4 of Section 30, Township 2 North, Range 16 East, Gila & Salt River Base and Meridian, Gila
County, Arizona, Globe Mining District.

The locality of this claim with reference to some natural object or permanent monument and additional information
(if any) concerning its locality are as follows: 13035 feet north and 3077 feet west from the northeast corner of
Section 7, Township 1 North, Range 16 East, to the northeast corner of said claim.

DATED AND POSTED on the ground this 26th day of March, 2019
LOCATOR (s) King-Fisher Land Company AGENT: T. Robert Breen 
17505 N 79th Ave Ste 216
Glendale, AZ 85308

AMC455214

LODE CLAIM LOCATION MAP



● Corner Posts

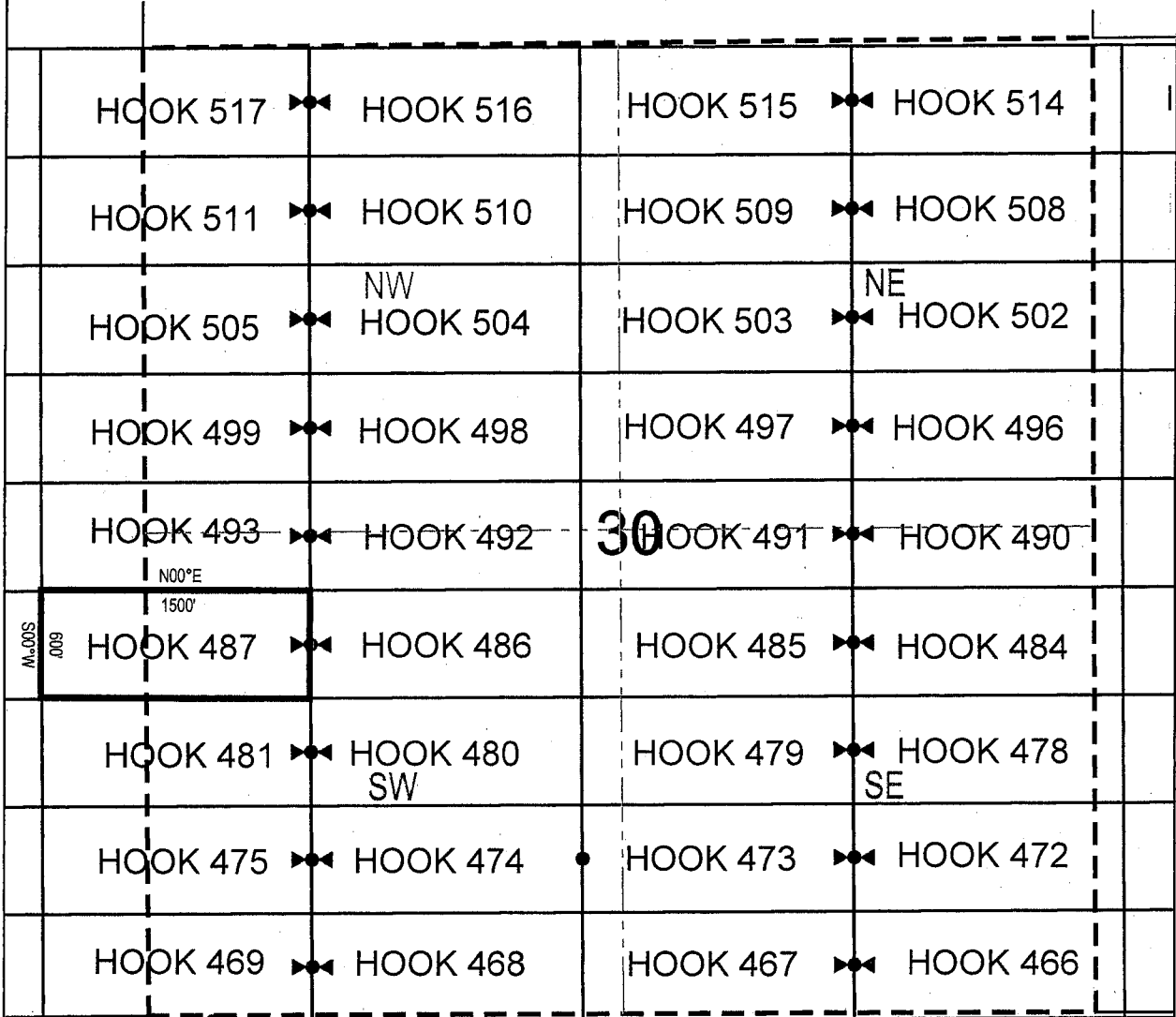
▲ Location Monuments

Scale: 1"=1000'



1. The above map depicts the **HOOK 486** Lode Claim, which is located in the NW 1/4 of the SW 1/4 and NE 1/4 of the SW 1/4 of Section 30, Township 2 North, Range 16 East, Gila & Salt River Base and Meridian, Gila County, Arizona, Globe Mining District.
2. The type of corner and location monuments used are wood 2"x2"x48" posts and metal tags with location information written thereon.
3. The bearings and distances in degrees and feet between claim corners are as depicted on the above map.

LODE CLAIM LOCATION MAP



● Corner Posts ▲ Location Monuments Scale: 1"=1000'



1. The above map depicts the **HOOK 487** Lode Claim, which is located in the NW 1/4 of the SW 1/4 of Section 30, Township 2 North, Range 16 East, and NE 1/4 of the SE 1/4 of Section 25, Township 2 North, Range 15.5 East, Gila & Salt River Base and Meridian, Gila County, Arizona, Globe Mining District.
2. The type of corner and location monuments used are wood 2"x2"x48" posts and metal tags with location information written thereon.
3. The bearings and distances in degrees and feet between claim corners are as depicted on the above map.

When recorded return to:
King-Fisher Land Company
17505 N 79th Ave Ste 216
Glendale, AZ 85308

LOCATION NOTICE FOR LODE MINING CLAIM

NOTICE IS HEREBY GIVEN that the HOOK 488
_____ lode mining claim has been located
by King-Fisher Land Company whose current mailing
address is 17505 N 79th Ave Ste 216
Glendale, AZ 85308

RECEIVED
M M AZ STATE OFFICE
2019 JUN 11 A 11: 38
PHOENIX, ARIZONA

The general course of this claim is East/West and it is situated in Gila
County, Arizona. This claim is 774 feet in length and 600 feet in width. This claim runs
from the location monument on which this location notice is posted approximately 764 feet in a
easterly direction to the east end line and 10 feet in a westerly direction to the
west end line. This claim is marked by six monuments, one at each corner and one at the center of each
end line of the claim.

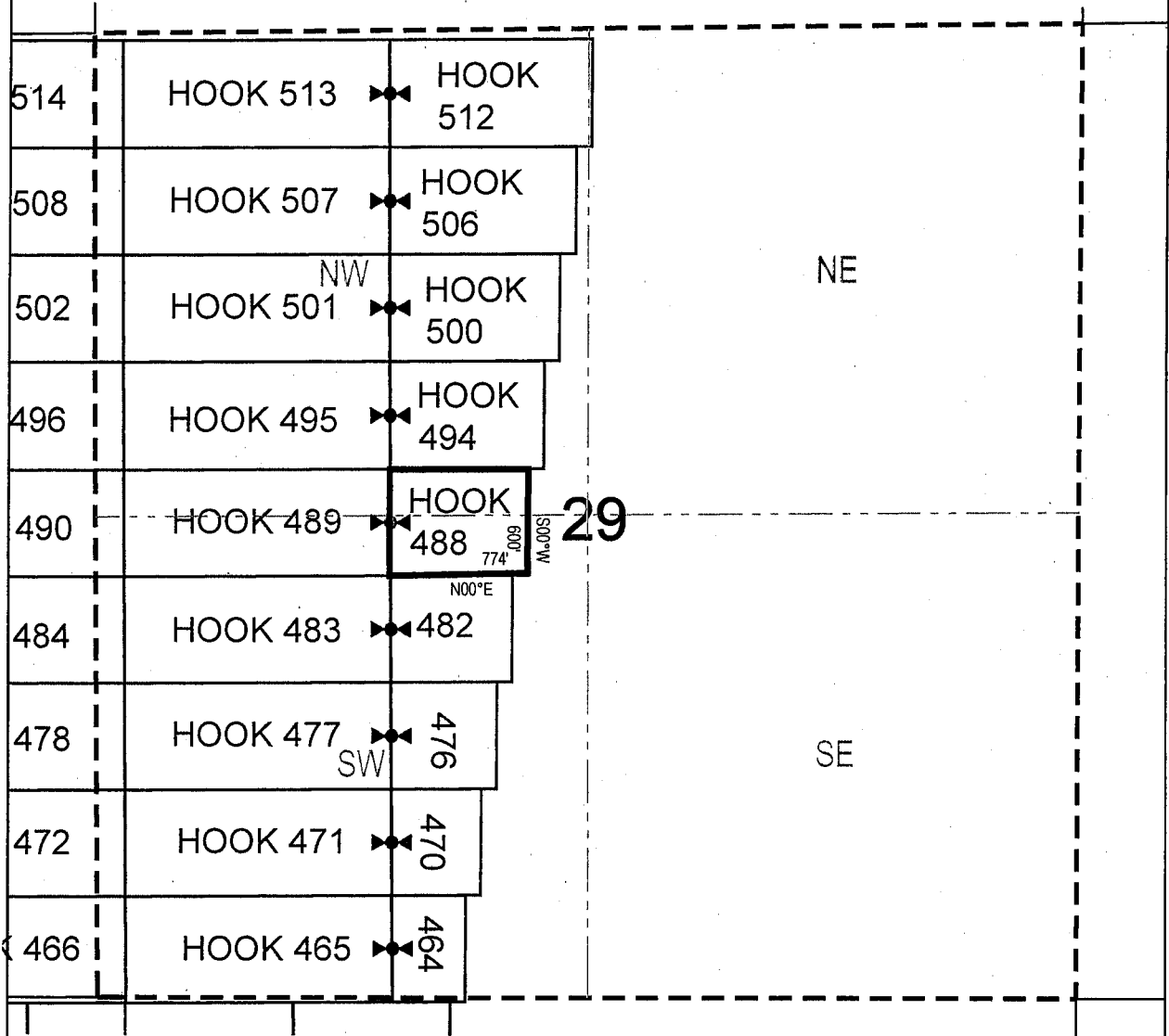
The location monument on which this notice is posted is situated within Section 29, Township 2
North, Range 16 East, Gila Salt River Base and Meridian, Arizona and this claim encompasses portions
of the following quarter section (s), section (s), Township (s) and Range (s) NE 1/4 of the SW 1/4 and SE 1/4
of the NW 1/4 of Section 29, Township 2 North, Range 16 East, Gila & Salt River Base and Meridian, Gila
County, Arizona, Globe Mining District.

The locality of this claim with reference to some natural object or permanent monument and additional information
(if any) concerning its locality are as follows: 13665 feet north and 2191 feet east from the northeast corner of
Section 7, Township 1 North, Range 16 East, to the northeast corner of said claim.

DATED AND POSTED on the ground this 25th day of March, 2019
LOCATOR (s) King-Fisher Land Company AGENT: T. Robert Breen
17505 N 79th Ave Ste 216
Glendale, AZ 85308

AMC455216

LODE CLAIM LOCATION MAP



● Corner Posts ▲ Location Monuments Scale: 1"=1000'



1. The above map depicts the **HOOK 488** Lode Claim, which is located in the NE 1/4 of the SW 1/4 and SE 1/4 of the NW 1/4 of Section 29, Township 2 North, Range 16 East, Gila & Salt River Base and Meridian, Gila County, Arizona, Globe Mining District.
2. The type of corner and location monuments used are wood 2"x2"x48" posts and metal tags with location information written thereon.
3. The bearings and distances in degrees and feet between claim corners are as depicted on the above map.

When recorded return to:

King-Fisher Land Company
17505 N 79th Ave Ste 216
Glendale, AZ 85308

LOCATION NOTICE FOR LODE MINING CLAIM

NOTICE IS HEREBY GIVEN that the HOOK 489
_____ lode mining claim has been located
by King-Fisher Land Company whose current mailing
address is 17505 N 79th Ave Ste 216
Glendale, AZ 85308

RECEIVED
AZ STATE OFFICE
2019 JUN 11 A 11:38
PHOENIX, ARIZONA

The general course of this claim is East/West and it is situated in Gila
County, Arizona. This claim is 1500 feet in length and 600 feet in width. This claim runs
from the location monument on which this location notice is posted approximately 10 feet in a
easterly direction to the east end line and 1490 feet in a westerly direction to the
west end line. This claim is marked by six monuments, one at each corner and one at the center of each
end line of the claim.

The location monument on which this notice is posted is situated within Section 29, Township 2
North, Range 16 East, Gila Salt River Base and Meridian, Arizona and this claim encompasses portions
of the following quarter section (s), section (s), Township (s) and Range (s) NE 1/4 of the SW 1/4, SE 1/4 of
the NW 1/4, SW 1/4 of the NW 1/4 and NW 1/4 of the SW 1/4 of Section 29, Township 2 North, Range 16
East, Gila & Salt River Base and Meridian, Gila County, Arizona, Globe Mining District.

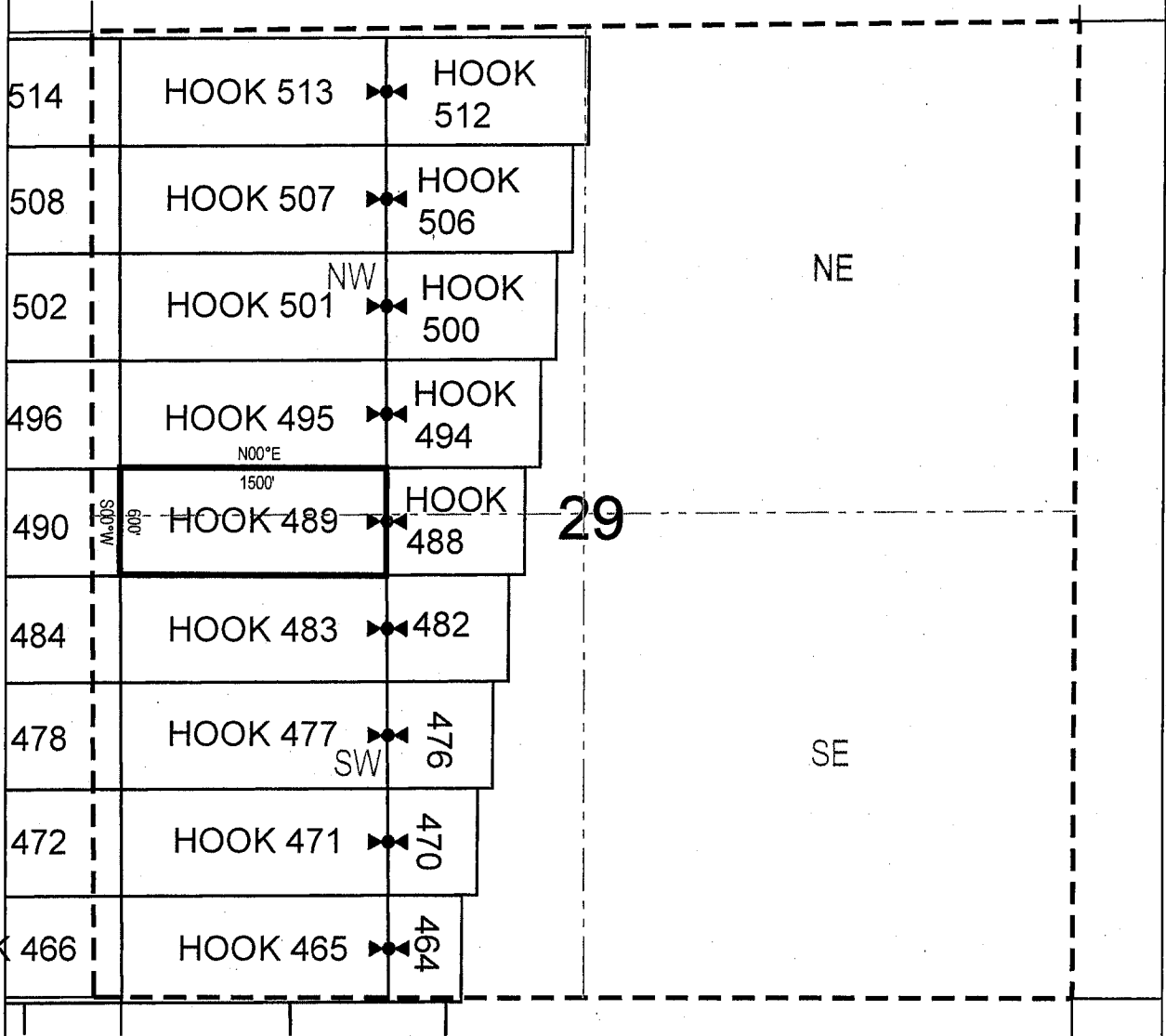
The locality of this claim with reference to some natural object or permanent monument and additional information
(if any) concerning its locality are as follows: 13661 feet north and 1417 feet east from the northeast corner of
Section 7, Township 1 North, Range 16 East, to the northeast corner of said claim.

DATED AND POSTED on the ground this 25th day of March 2019.

LOCATOR (s) King-Fisher Land Company AGENT: T. Robert Breen
17505 N 79th Ave Ste 216
Glendale, AZ 85308

AMC455217

LODE CLAIM LOCATION MAP

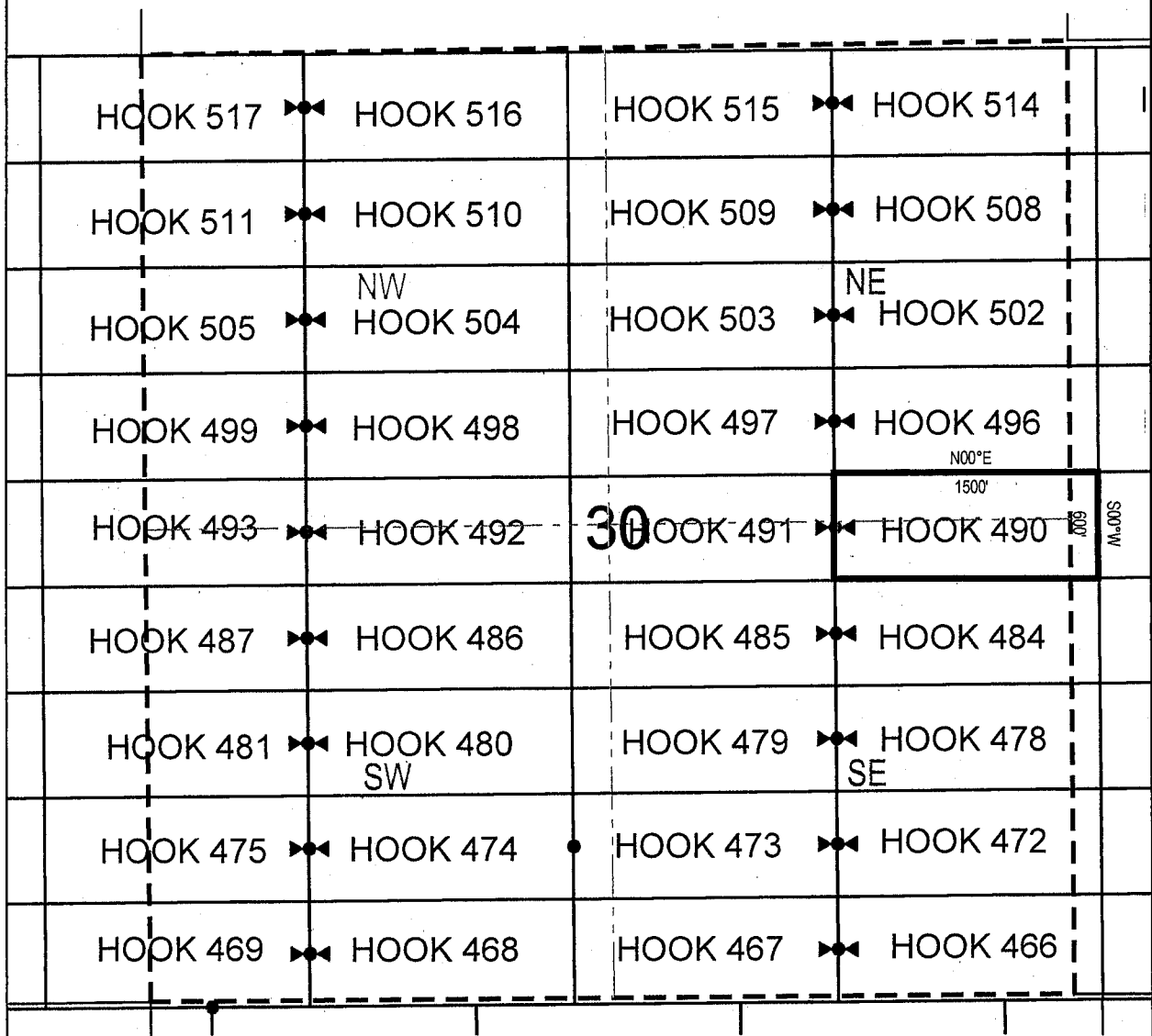


● Corner Posts ▲ Location Monuments Scale: 1"=1000'



1. The above map depicts the **HOOK 489** Lode Claim, which is located in the NE 1/4 of the SW 1/4, SE 1/4 of the NW 1/4, SW 1/4 of the NW 1/4 and NW 1/4 of the SW 1/4 of Section 29, Township 2 North, Range 16 East, Gila & Salt River Base and Meridian, Gila County, Arizona, Globe Mining District.
2. The type of corner and location monuments used are wood 2"x2"x48" posts and metal tags with location information written thereon.
3. The bearings and distances in degrees and feet between claim corners are as depicted on the above map.

LODE CLAIM LOCATION MAP



● Corner Posts

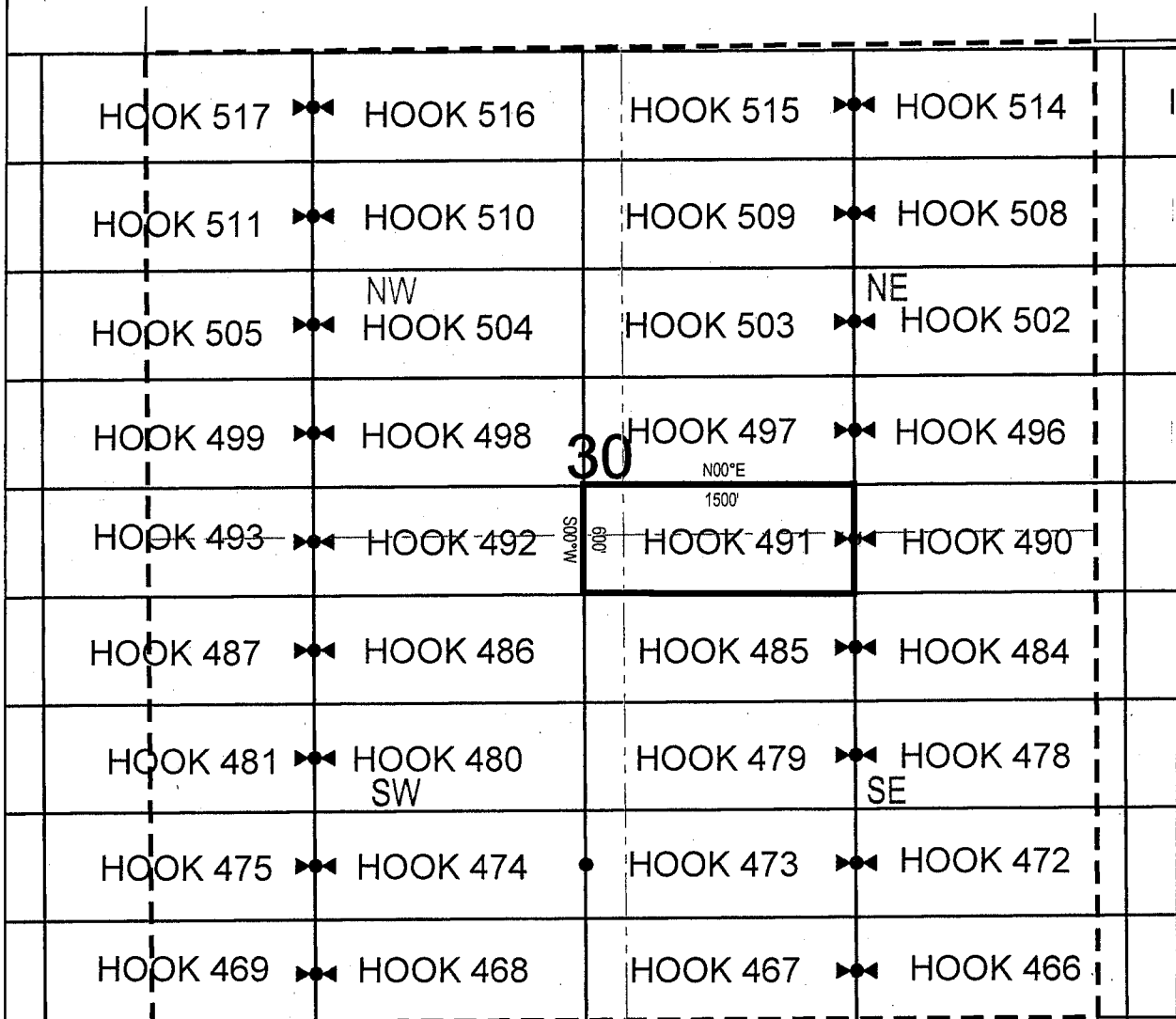
▲ Location Monuments

Scale: 1"=1000'



1. The above map depicts the **HOOK 490** Lode Claim, which is located in the NE 1/4 of the SE 1/4 and SE 1/4 of the NE 1/4 of Section 30, and NW 1/4 of the SW 1/4 and SW 1/4 of the NW 1/4 of Section 29, Township 2 North, Range 16 East, Gila & Salt River Base and Meridian, Gila County, Arizona, Globe Mining District.
2. The type of corner and location monuments used are wood 2"x2"x48" posts and metal tags with location information written thereon.
3. The bearings and distances in degrees and feet between claim corners are as depicted on the above map.

LODE CLAIM LOCATION MAP




● Corner Posts ▲ Location Monuments Scale: 1"=1000'



1. The above map depicts the **HOOK 491** Lode Claim, which is located in the NW 1/4 of the SE 1/4, SW 1/4 of the NE 1/4, SE 1/4 of the NW 1/4 and NE 1/4 of the SW 1/4 of Section 30, Township 2 North, Range 16 East, Gila & Salt River Base and Meridian, Gila County, Arizona, Globe Mining District.
2. The type of corner and location monuments used are wood 2"x2"x48" posts and metal tags with location information written thereon.
3. The bearings and distances in degrees and feet between claim corners are as depicted on the above map.

LODE CLAIM LOCATION MAP



● Corner Posts

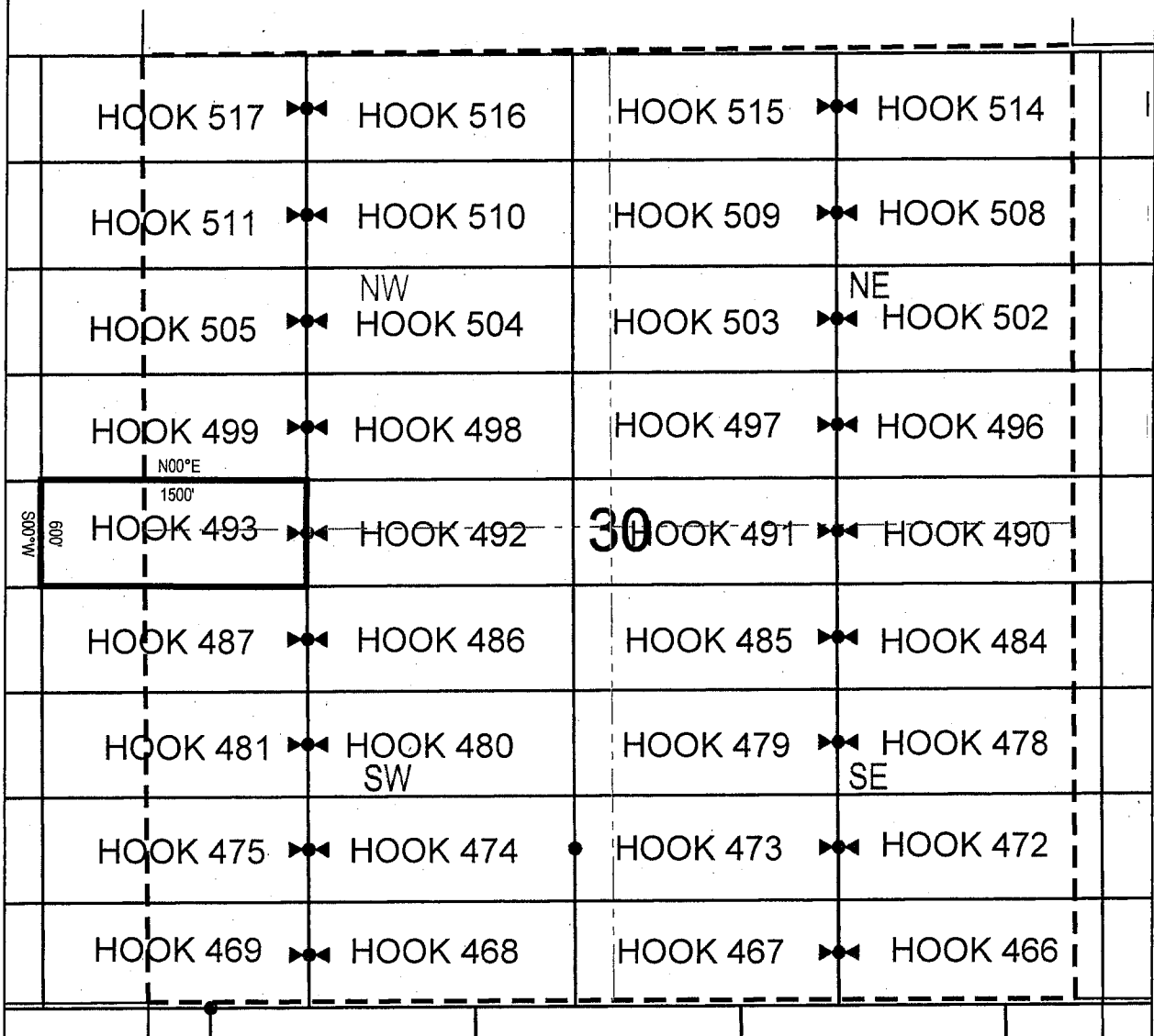
▲ Location Monuments

Scale: 1"=1000'



1. The above map depicts the **HOOK 492** Lode Claim, which is located in the NW 1/4 of the SW 1/4, NE 1/4 of the SW 1/4, SE 1/4 of the NW 1/4 and SW 1/4 of the NW 1/4 of Section 30, Township 2 North, Range 16 East, Gila & Salt River Base and Meridian, Gila County, Arizona, Globe Mining District.
2. The type of corner and location monuments used are wood 2"x2"x48" posts and metal tags with location information written thereon.
3. The bearings and distances in degrees and feet between claim corners are as depicted on the above map.

LODE CLAIM LOCATION MAP



● Corner Posts ▲ Location Monuments Scale: 1"=1000'



1. The above map depicts the **HOOK 493** Lode Claim, which is located in the NW 1/4 of the SW 1/4 and SW 1/4 of the NW 1/4 of Section 30, Township 2 North, Range 16 East, and SE 1/4 of the NE 1/4 and NE 1/4 of the SE 1/4 of Section 25, Township 2 North, Range 15.5 East, Gila & Salt River Base and Meridian, Gila County, Arizona, Globe Mining District.
2. The type of corner and location monuments used are wood 2"x2"x48" posts and metal tags with location information written thereon.
3. The bearings and distances in degrees and feet between claim corners are as depicted on the above map.

When recorded return to:
King-Fisher Land Company
17505 N 79th Ave Ste 216
Glendale, AZ 85308

LOCATION NOTICE FOR LODE MINING CLAIM


NOTICE IS HEREBY GIVEN that the HOOK 494
_____ lode mining claim has been located
by King-Fisher Land Company whose current mailing
address is 17505 N 79th Ave Ste 216
Glendale, AZ 85308

RECEIVED
M A Z STATE OFFICE
2019 JUN 11 A 11: 38
PHOENIX, ARIZONA

The general course of this claim is East/West and it is situated in Gila
County, Arizona. This claim is 866 feet in length and 600 feet in width. This claim runs
from the location monument on which this location notice is posted approximately 856 feet in a
easterly direction to the east end line and 10 feet in a westerly direction to the
west end line. This claim is marked by six monuments, one at each corner and one at the center of each
end line of the claim.

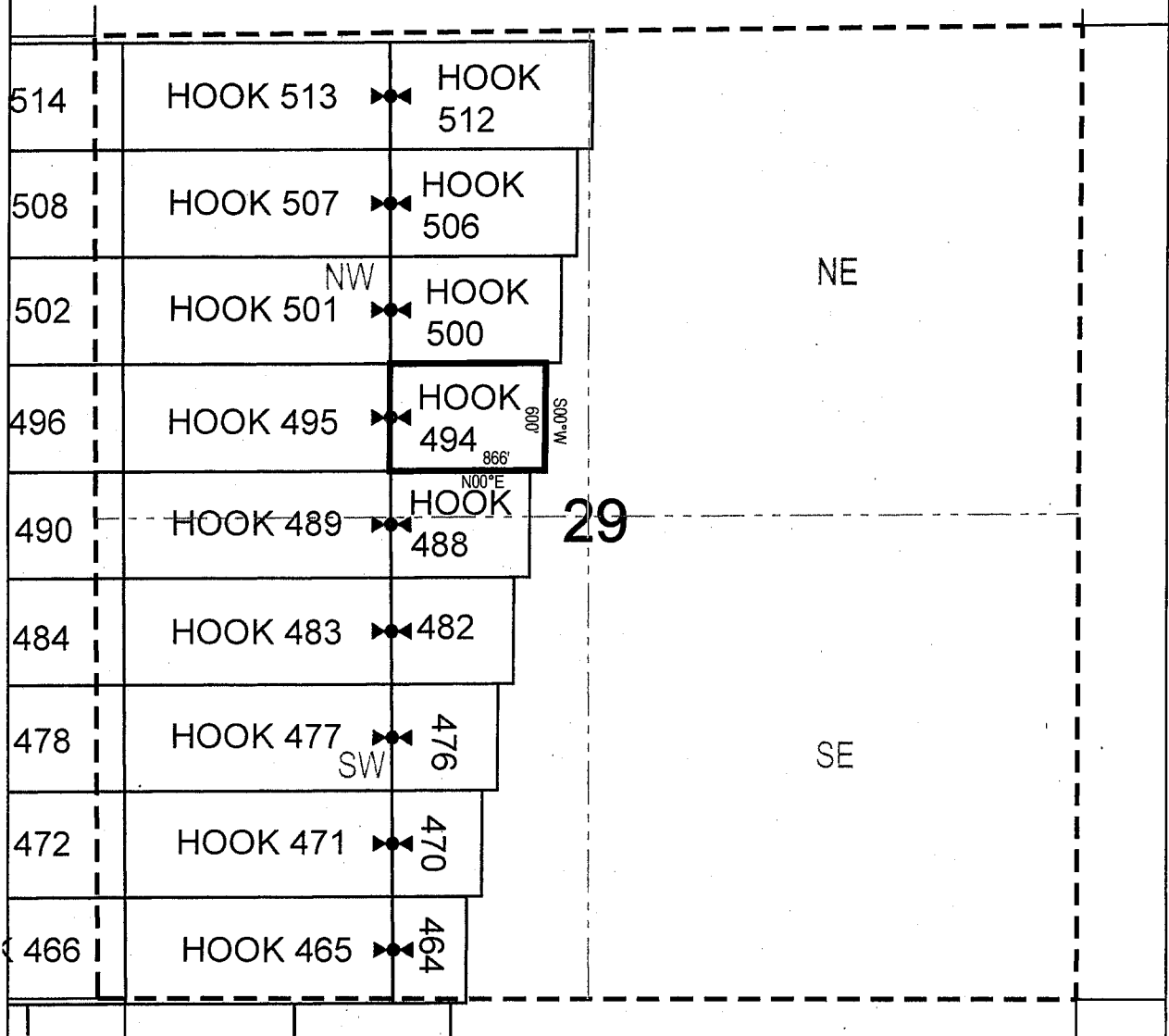
The location monument on which this notice is posted is situated within Section 29, Township 2
North, Range 16 East, Gila Salt River Base and Meridian, Arizona and this claim encompasses portions
of the following quarter section (s), section (s), Township (s) and Range (s) SE 1/4 of the NW 1/4 of Section
29, Township 2 North, Range 16 East, Gila & Salt River Base and Meridian, Gila County, Arizona, Globe
Mining District.

The locality of this claim with reference to some natural object or permanent monument and additional information
(if any) concerning its locality are as follows: 14267 feet north and 2278 feet east from the northeast corner of
Section 7, Township 1 North, Range 16 East, to the northeast corner of said claim.

DATED AND POSTED on the ground this 25th day of March, 2019
LOCATOR (s) King-Fisher Land Company AGENT: T. Robert Breen / 
17505 N 79th Ave Ste 216
Glendale, AZ 85308

AMC455222

LODE CLAIM LOCATION MAP



● Corner Posts ▲ Location Monuments Scale: 1"=1000'



1. The above map depicts the **HOOK 494** Lode Claim, which is located in the SE 1/4 of the NW 1/4 of Section 29, Township 2 North, Range 16 East, Gila & Salt River Base and Meridian, Gila County, Arizona, Globe Mining District.
2. The type of corner and location monuments used are wood 2"x2"x48" posts and metal tags with location information written thereon.
3. The bearings and distances in degrees and feet between claim corners are as depicted on the above map.

When recorded return to:
King-Fisher Land Company
17505 N 79th Ave Ste 216
Glendale, AZ 85308

LOCATION NOTICE FOR LODE MINING CLAIM


NOTICE IS HEREBY GIVEN that the HOOK 495
_____ lode mining claim has been located
by King-Fisher Land Company whose current mailing
address is 17505 N 79th Ave Ste 216
Glendale, AZ 85308

RECEIVED
AZ STATE OFFICE
2019 JUN 11 A 11:38
PHOENIX, ARIZONA

The general course of this claim is East/West and it is situated in Gila
County, Arizona. This claim is 1500 feet in length and 600 feet in width. This claim runs
from the location monument on which this location notice is posted approximately 10 feet in a
easterly direction to the east end line and 1490 feet in a westerly direction to the
west end line. This claim is marked by six monuments, one at each corner and one at the center of each
end line of the claim.

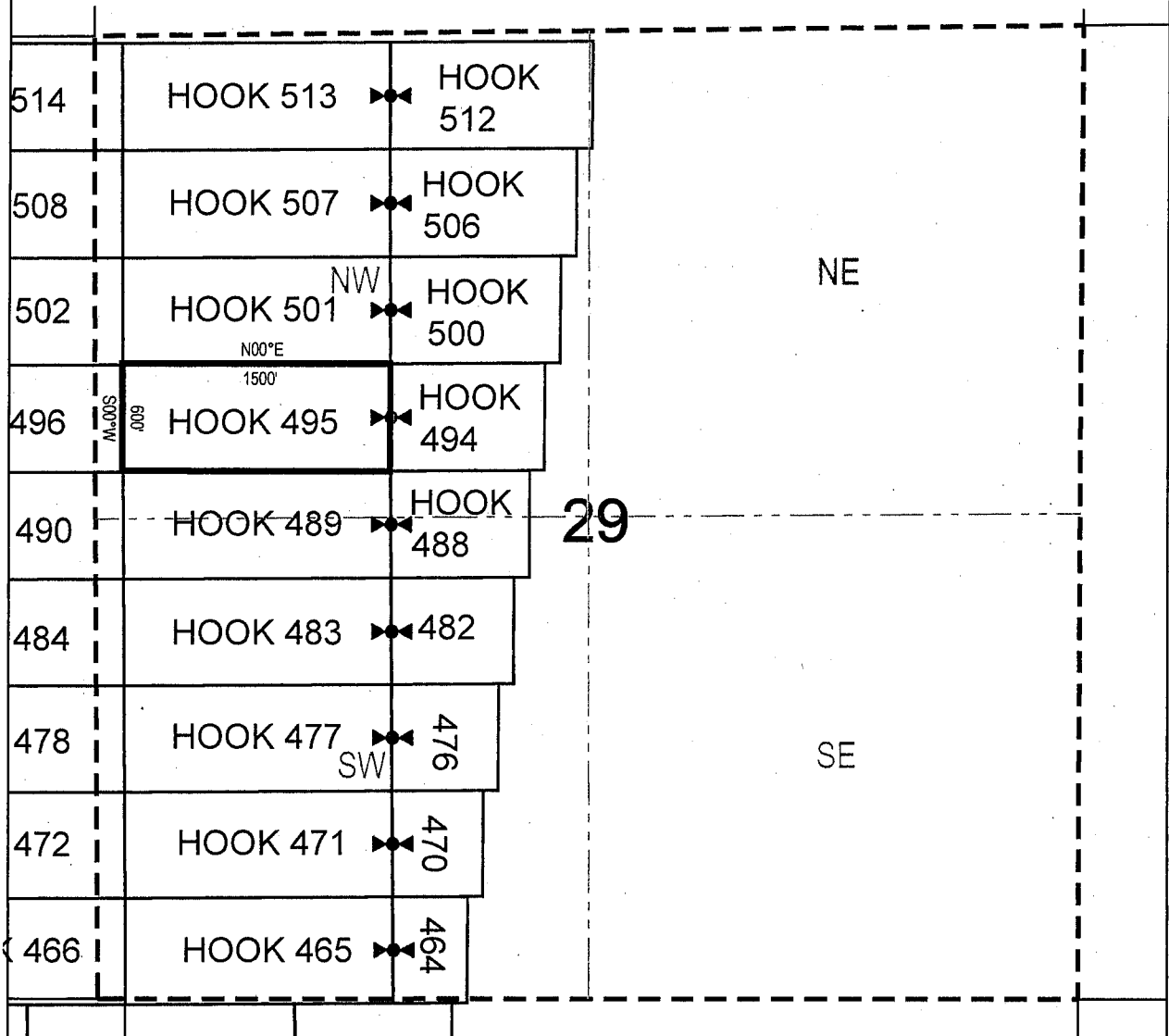
The location monument on which this notice is posted is situated within Section 29, Township 2
North, Range 16 East, Gila Salt River Base and Meridian, Arizona and this claim encompasses portions
of the following quarter section (s), section (s), Township (s) and Range (s) SE 1/4 of the NW 1/4 and SW 1/4
of the NW 1/4 of Section 29, Township 2 North, Range 16 East, Gila & Salt River Base and Meridian, Gila
County, Arizona, Globe Mining District.

The locality of this claim with reference to some natural object or permanent monument and additional information
(if any) concerning its locality are as follows: 14261 feet north and 1414 feet east from the northeast corner of
Section 7, Township 1 North, Range 16 East, to the northeast corner of said claim.

DATED AND POSTED on the ground this 25th day of March, 2019
LOCATOR (s) King-Fisher Land Company AGENT: T. Robert Breen / 
17505 N 79th Ave Ste 216
Glendale, AZ 85308

AMC455223

LODE CLAIM LOCATION MAP



● Corner Posts ▲ Location Monuments Scale: 1"=1000'



1. The above map depicts the **HOOK 495** Lode Claim, which is located in the SE 1/4 of the NW 1/4 and SW 1/4 of the NW 1/4 of Section 29, Township 2 North, Range 16 East, Gila & Salt River Base and Meridian, Gila County, Arizona, Globe Mining District.
2. The type of corner and location monuments used are wood 2"x2"x48" posts and metal tags with location information written thereon.
3. The bearings and distances in degrees and feet between claim corners are as depicted on the above map.

When recorded return to:
King-Fisher Land Company
17505 N 79th Ave Ste 216
Glendale, AZ 85308

LOCATION NOTICE FOR LODE MINING CLAIM

NOTICE IS HEREBY GIVEN that the HOOK 496
_____ lode mining claim has been located
by King-Fisher Land Company whose current mailing
address is 17505 N 79th Ave Ste 216
Glendale, AZ 85308

RECEIVED
M AZ STATE OFFICE
2019 JUN 11 A 11:29
PHOENIX, ARIZONA

The general course of this claim is East/West and it is situated in Gila
County, Arizona. This claim is 1500 feet in length and 600 feet in width. This claim runs
from the location monument on which this location notice is posted approximately 1490 feet in a
easterly direction to the east end line and 10 feet in a westerly direction to the
west end line. This claim is marked by six monuments, one at each corner and one at the center of each
end line of the claim.

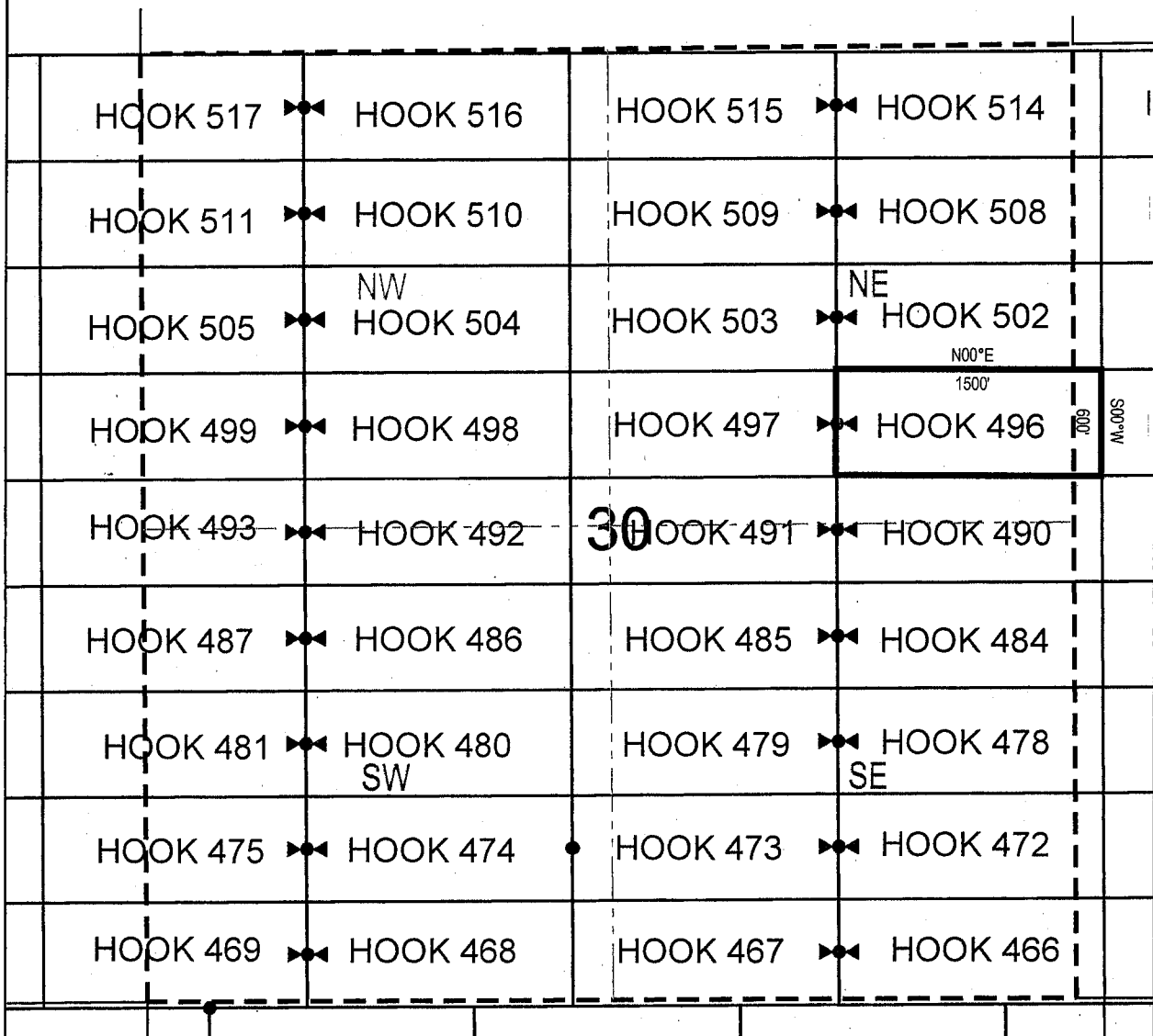
The location monument on which this notice is posted is situated within Section 30, Township 2
North, Range 16 East, Gila Salt River Base and Meridian, Arizona and this claim encompasses portions
of the following quarter section (s), section (s), Township (s) and Range (s) SE 1/4 of the NE 1/4 of Section 30,
and SW 1/4 of the NW 1/4 of Section 29, Township 2 North, Range 16 East, Gila & Salt River Base and
Meridian, Gila County, Arizona, Globe Mining District.

The locality of this claim with reference to some natural object or permanent monument and additional information
(if any) concerning its locality are as follows: 14253 feet north and 83 feet west from the northeast corner of
Section 7, Township 1 North, Range 16 East, to the northeast corner of said claim.

DATED AND POSTED on the ground this 9th day of April, 2019
LOCATOR (s) King-Fisher Land Company AGENT: T. Robert Breen
17505 N 79th Ave Ste 216
Glendale, AZ 85308

AMC455224

LODE CLAIM LOCATION MAP



● Corner Posts ▲ Location Monuments Scale: 1"=1000'



1. The above map depicts the **HOOK 496** Lode Claim, which is located in the SE 1/4 of the NE 1/4 of Section 30, and SW 1/4 of the NW 1/4 of Section 29, Township 2 North, Range 16 East, Gila & Salt River Base and Meridian, Gila County, Arizona, Globe Mining District.
2. The type of corner and location monuments used are wood 2"x2"x48" posts and metal tags with location information written thereon.
3. The bearings and distances in degrees and feet between claim corners are as depicted on the above map.

When recorded return to:
King-Fisher Land Company
17505 N 79th Ave Ste 216
Glendale, AZ 85308

LOCATION NOTICE FOR LODE MINING CLAIM


NOTICE IS HEREBY GIVEN that the HOOK 497
_____ lode mining claim has been located
by King-Fisher Land Company whose current mailing
address is 17505 N 79th Ave Ste 216
Glendale, AZ 85308

RECEIVED
AZ STATE OFFICE
2019 JUN 11 A 11: 29
PHOENIX, ARIZONA

The general course of this claim is East/West and it is situated in Gila
County, Arizona. This claim is 1500 feet in length and 600 feet in width. This claim runs
from the location monument on which this location notice is posted approximately 10 feet in a
easterly direction to the east end line and 1490 feet in a westerly direction to the
west end line. This claim is marked by six monuments, one at each corner and one at the center of each
end line of the claim.

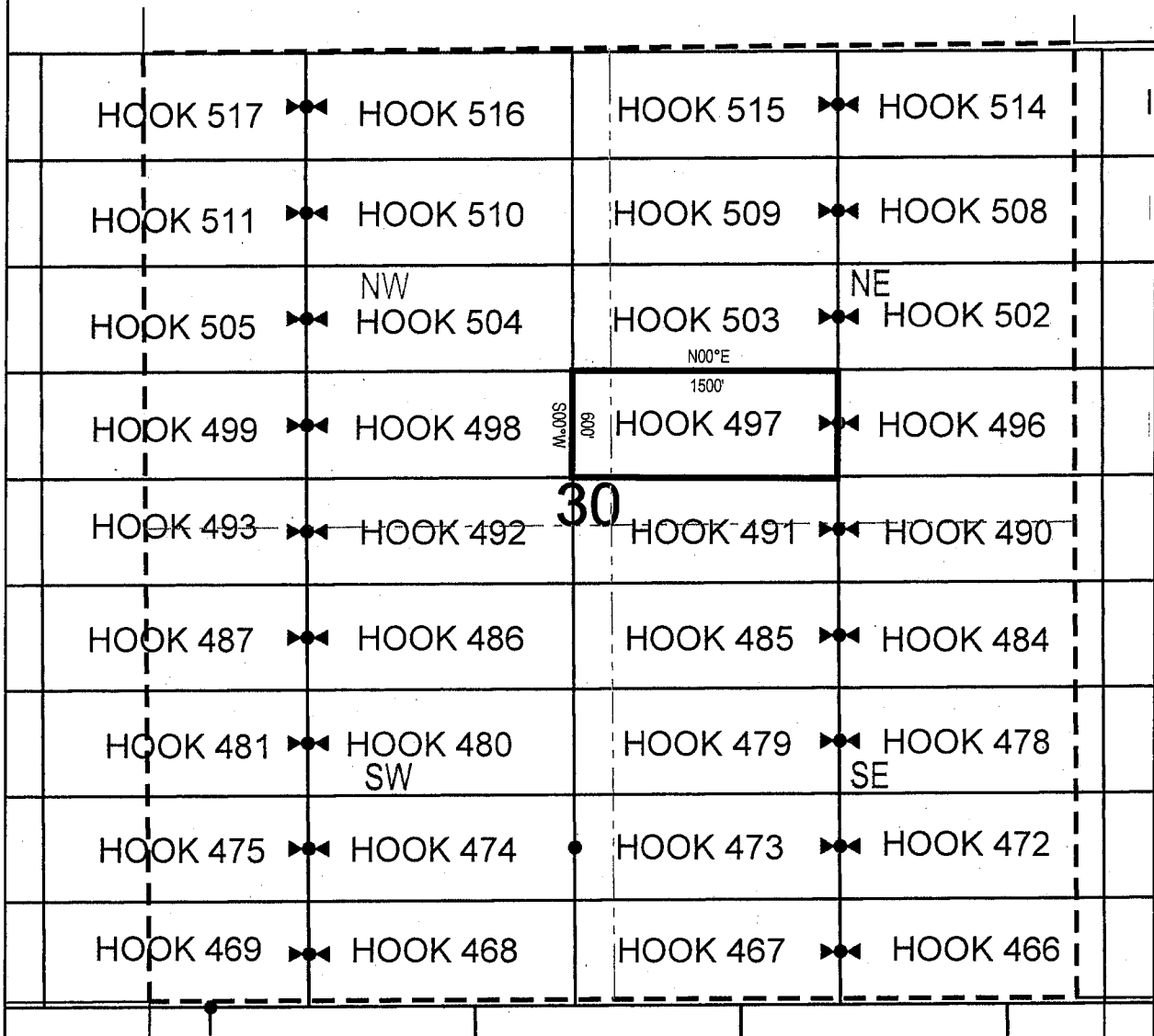
The location monument on which this notice is posted is situated within Section 30, Township 2
North, Range 16 East, Gila Salt River Base and Meridian, Arizona and this claim encompasses portions
of the following quarter section (s), section (s), Township (s) and Range (s) SW 1/4 of the NE 1/4 and SE 1/4
of the NW 1/4 of Section 30, Township 2 North, Range 16 East, Gila & Salt River Base and Meridian, Gila
County, Arizona, Globe Mining District.

The locality of this claim with reference to some natural object or permanent monument and additional information
(if any) concerning its locality are as follows: 14244 feet north and 1584 feet west from the northeast corner of
Section 7, Township 1 North, Range 16 East, to the northeast corner of said claim.

DATED AND POSTED on the ground this 9th day of April 2019
LOCATOR (s) King-Fisher Land Company AGENT: T. Robert Breen / 
17505 N 79th Ave Ste 216
Glendale, AZ 85308

AMC455225

LODE CLAIM LOCATION MAP



● Corner Posts ▲ Location Monuments Scale: 1"=1000'



1. The above map depicts the **HOOK 497** Lode Claim, which is located in the SW 1/4 of the NE 1/4 and SE 1/4 of the NW 1/4 of Section 30, Township 2 North, Range 16 East, Gila & Salt River Base and Meridian, Gila County, Arizona, Globe Mining District.
2. The type of corner and location monuments used are wood 2"x2"x48" posts and metal tags with location information written thereon.
3. The bearings and distances in degrees and feet between claim corners are as depicted on the above map.

When recorded return to:

King-Fisher Land Company
17505 N 79th Ave Ste 216
Glendale, AZ 85308

LOCATION NOTICE FOR LODE MINING CLAIM


NOTICE IS HEREBY GIVEN that the HOOK 498
_____ lode mining claim has been located
by King-Fisher Land Company whose current mailing
address is 17505 N 79th Ave Ste 216
Glendale, AZ 85308

RECEIVED
AZ STATE OFFICE
2019 JUN 11 A 11: 29
PHOENIX, ARIZONA

The general course of this claim is East/West and it is situated in Gila
County, Arizona. This claim is 1500 feet in length and 600 feet in width. This claim runs
from the location monument on which this location notice is posted approximately 1490 feet in a
easterly direction to the east end line and 10 feet in a westerly direction to the
west end line. This claim is marked by six monuments, one at each corner and one at the center of each
end line of the claim.

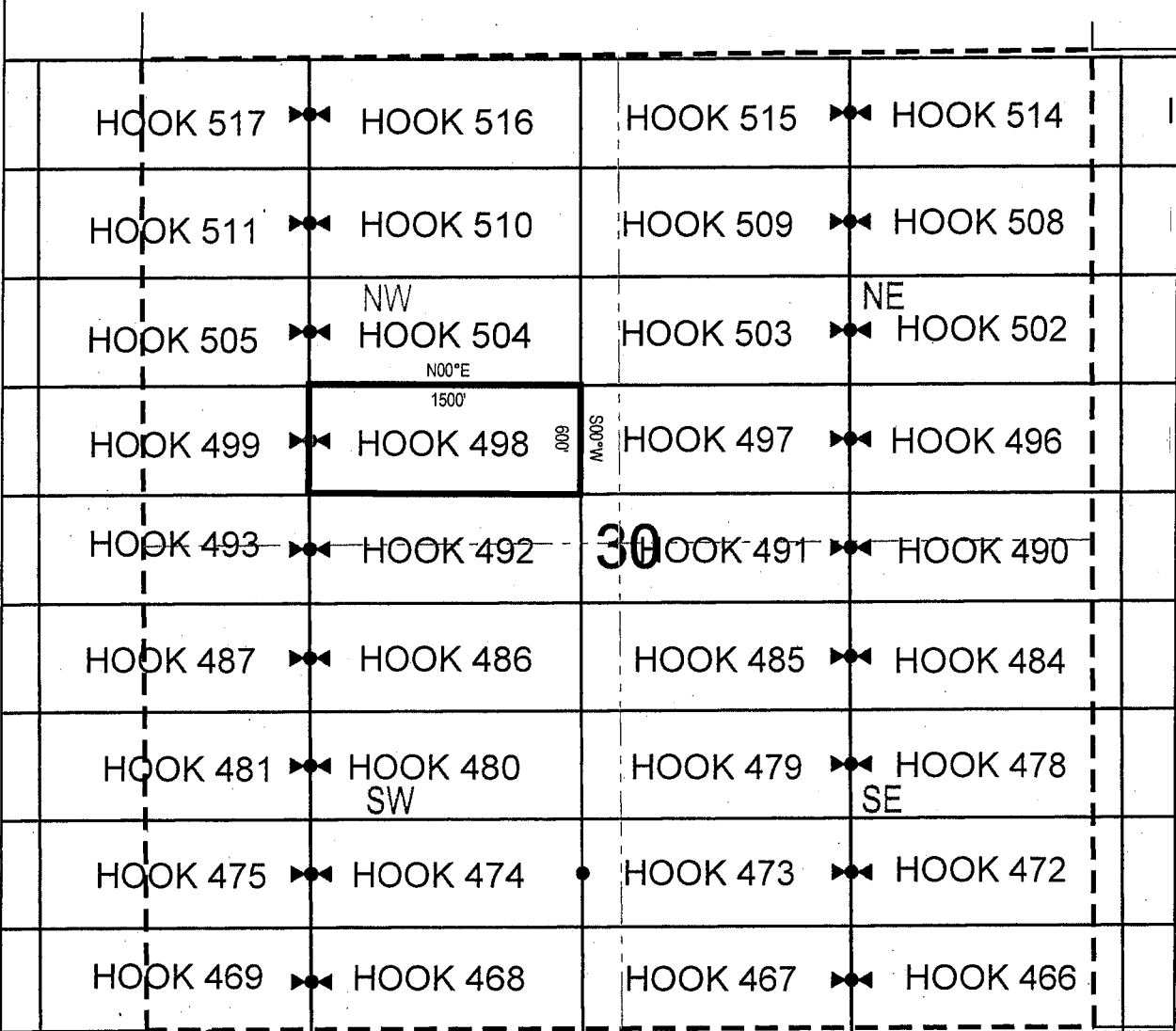
The location monument on which this notice is posted is situated within Section 30, Township 2
North, Range 16 East, Gila Salt River Base and Meridian, Arizona and this claim encompasses portions
of the following quarter section (s), section (s), Township (s) and Range (s) SW 1/4 of the NW 1/4 and SE 1/4
of the NW 1/4 of Section 30, Township 2 North, Range 16 East, Gila & Salt River Base and Meridian, Gila
County, Arizona, Globe Mining District.

The locality of this claim with reference to some natural object or permanent monument and additional information
(if any) concerning its locality are as follows: 14235 feet north and 3084 feet west from the northeast corner of
Section 7, Township 1 North, Range 16 East, to the northeast corner of said claim.

DATED AND POSTED on the ground this 1st day of April 2019
LOCATOR (s) King-Fisher Land Company AGENT: T. Robert Breen / 
17505 N 79th Ave Ste 216
Glendale, AZ 85308

AMC455226

LODE CLAIM LOCATION MAP



● Corner Posts ▲ Location Monuments Scale: 1"=1000'



1. The above map depicts the **HOOK 498** Lode Claim, which is located in the SW 1/4 of the NW 1/4 and SE 1/4 of the NW 1/4 of Section 30, Township 2 North, Range 16 East, Gila & Salt River Base and Meridian, Gila County, Arizona, Globe Mining District.
2. The type of corner and location monuments used are wood 2"x2"x48" posts and metal tags with location information written thereon.
3. The bearings and distances in degrees and feet between claim corners are as depicted on the above map.

When recorded return to:
King-Fisher Land Company
17505 N 79th Ave Ste 216
Glendale, AZ 85308

LOCATION NOTICE FOR LODE MINING CLAIM

NOTICE IS HEREBY GIVEN that the HOOK 499
_____ lode mining claim has been located
by King-Fisher Land Company whose current mailing
address is 17505 N 79th Ave Ste 216
Glendale, AZ 85308

RECEIVED
MAY STATE OFFICE
2019 JUN 11 A 11:29
PHOENIX, ARIZONA

The general course of this claim is East/West and it is situated in Gila
County, Arizona. This claim is 1500 feet in length and 600 feet in width. This claim runs
from the location monument on which this location notice is posted approximately 10 feet in a
easterly direction to the east end line and 1490 feet in a westerly direction to the
west end line. This claim is marked by six monuments, one at each corner and one at the center of each
end line of the claim.


The location monument on which this notice is posted is situated within Section 30, Township 2
North, Range 16 East, Gila Salt River Base and Meridian, Arizona and this claim encompasses portions
of the following quarter section (s), section (s), Township (s) and Range (s) SW 1/4 of the NW 1/4 of Section
30, Township 2 North, Range 16 East, and SE 1/4 of the NE 1/4 of Section 25, Township 2 North, Range 15.5
East, Gila & Salt River Base and Meridian, Gila County, Arizona, Globe Mining District.

The locality of this claim with reference to some natural object or permanent monument and additional information
(if any) concerning its locality are as follows: 14227 feet north and 4584 feet west from the northeast corner of
Section 7, Township 1 North, Range 16 East, to the northeast corner of said claim.

DATED AND POSTED on the ground this 1st day of April, 2019
LOCATOR (s) King-Fisher Land Company AGENT: T. Robert Breen
17505 N 79th Ave Ste 216
Glendale, AZ 85308

AMC455227

LODE CLAIM LOCATION MAP



● Corner Posts ▲ Location Monuments Scale: 1"=1000'



1. The above map depicts the **HOOK 499** Lode Claim, which is located in the SW 1/4 of the NW 1/4 of Section 30, Township 2 North, Range 16 East, and SE 1/4 of the NE 1/4 of Section 25, Township 2 North, Range 15.5 East, Gila & Salt River Base and Meridian, Gila County, Arizona, Globe Mining District.
2. The type of corner and location monuments used are wood 2"x2"x48" posts and metal tags with location information written thereon.
3. The bearings and distances in degrees and feet between claim corners are as depicted on the above map.

When recorded return to:
King-Fisher Land Company
17505 N 79th Ave Ste 216
Glendale, AZ 85308

LOCATION NOTICE FOR LODE MINING CLAIM

NOTICE IS HEREBY GIVEN that the HOOK 500
_____ lode mining claim has been located
by King-Fisher Land Company whose current mailing
address is 17505 N 79th Ave Ste 216
Glendale, AZ 85308

RECEIVED
COUNTY CLERK
STATE OFFICE
2019 JUN 11 A 11:39
PHOENIX, ARIZONA

The general course of this claim is East/West and it is situated in Gila
County, Arizona. This claim is 956 feet in length and 600 feet in width. This claim runs
from the location monument on which this location notice is posted approximately 946 feet in a
easterly direction to the east end line and 10 feet in a westerly direction to the
west end line. This claim is marked by six monuments, one at each corner and one at the center of each
end line of the claim.

The location monument on which this notice is posted is situated within Section 29, Township 2
North, Range 16 East, Gila Salt River Base and Meridian, Arizona and this claim encompasses portions
of the following quarter section (s), section (s), Township (s) and Range (s) SE 1/4 of the NW 1/4 and NE 1/4
of the NW 1/4 of Section 29, Township 2 North, Range 16 East, Gila & Salt River Base and Meridian, Gila
County, Arizona, Globe Mining District.

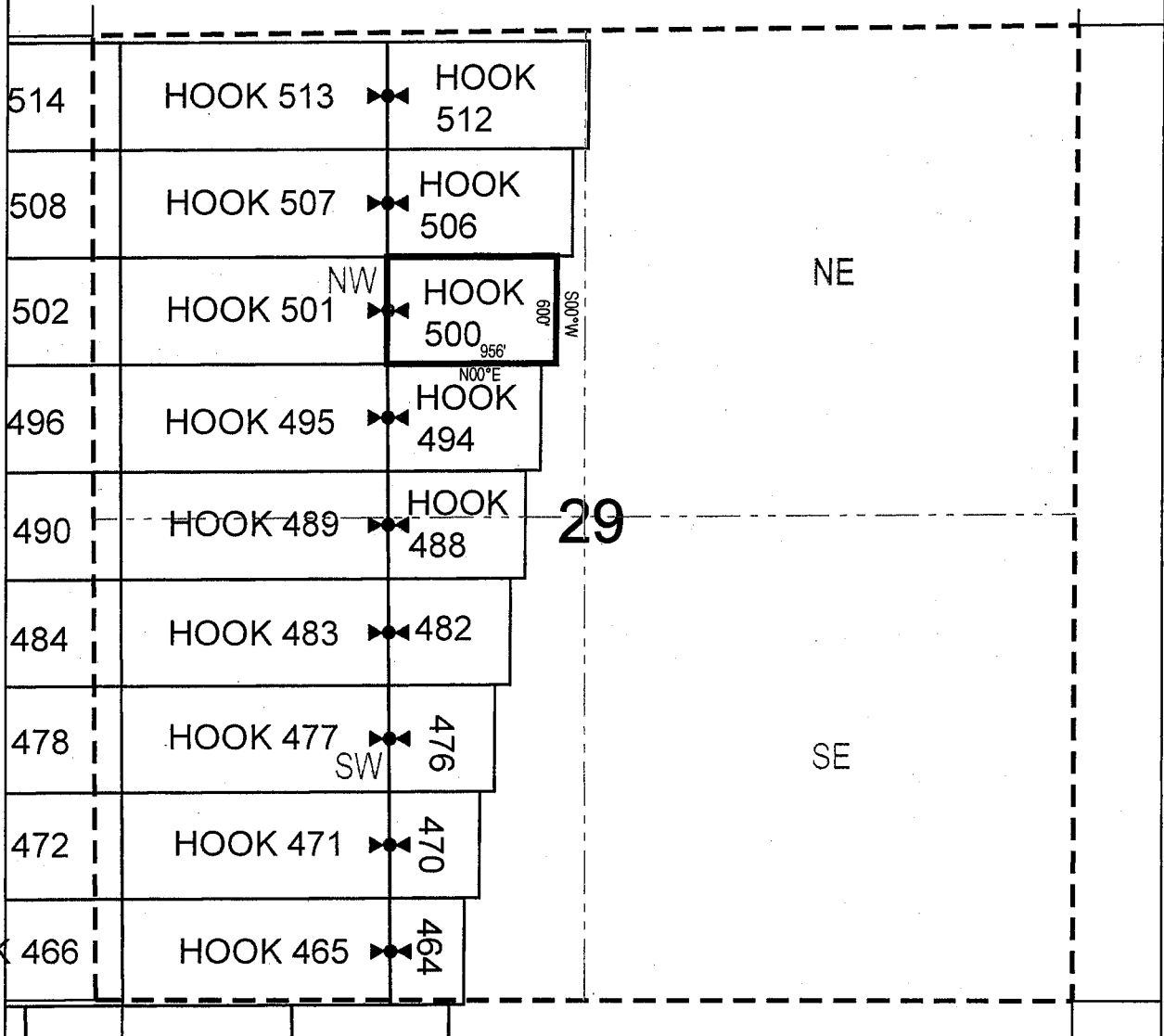
The locality of this claim with reference to some natural object or permanent monument and additional information
(if any) concerning its locality are as follows: 14867 feet north and 2364 feet east from the northeast corner of
Section 7, Township 1 North, Range 16 East, to the northeast corner of said claim.

DATED AND POSTED on the ground this 25 day of March 2019.

LOCATOR (s) King-Fisher Land Company AGENT: T. Robert Breen / 
17505 N 79th Ave Ste 216
Glendale, AZ 85308

ANCH455228

LODE CLAIM LOCATION MAP



● Corner Posts ▲ Location Monuments Scale: 1"=1000'



1. The above map depicts the **HOOK 500** Lode Claim, which is located in the SE 1/4 of the NW 1/4 and NE 1/4 of the NW 1/4 of Section 29, Township 2 North, Range 16 East, Gila & Salt River Base and Meridian, Gila County, Arizona, Globe Mining District.
2. The type of corner and location monuments used are wood 2"x2"x48" posts and metal tags with location information written thereon.
3. The bearings and distances in degrees and feet between claim corners are as depicted on the above map.

When recorded return to:
King-Fisher Land Company
17505 N 79th Ave Ste 216
Glendale, AZ 85308

LOCATION NOTICE FOR LODE MINING CLAIM

NOTICE IS HEREBY GIVEN that the HOOK 501
_____ lode mining claim has been located
by King-Fisher Land Company whose current mailing
address is 17505 N 79th Ave Ste 216
Glendale, AZ 85308

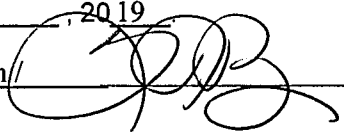
RECEIVED
ARIZONA STATE OFFICE
2019 JUN 11 A 11:39
PHOENIX, ARIZONA

The general course of this claim is East/West and it is situated in Gila
County, Arizona. This claim is 1500 feet in length and 600 feet in width. This claim runs
from the location monument on which this location notice is posted approximately 10 feet in a
easterly direction to the east end line and 1490 feet in a westerly direction to the
west end line. This claim is marked by six monuments, one at each corner and one at the center of each
end line of the claim.

The location monument on which this notice is posted is situated within Section 29, Township 2
North, Range 16 East, Gila Salt River Base and Meridian, Arizona and this claim encompasses portions
of the following quarter section (s), section (s), Township (s) and Range (s) SE 1/4 of the NW 1/4, NE 1/4 of
the NW 1/4, NW 1/4 of the NW 1/4 and SW 1/4 of the NW 1/4 of Section 29, Township 2 North, Range 16
East, Gila & Salt River Base and Meridian, Gila County, Arizona, Globe Mining District.

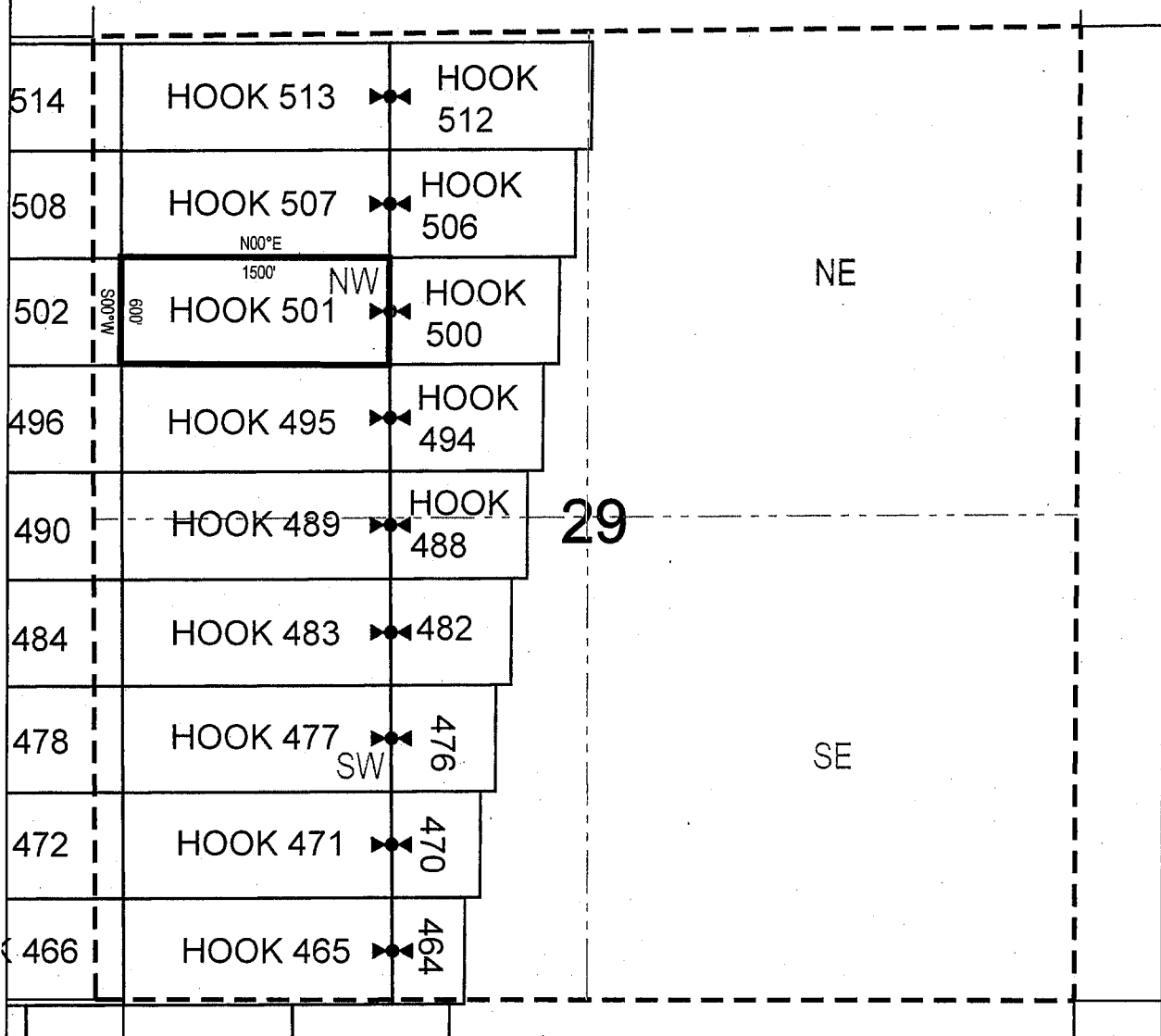
The locality of this claim with reference to some natural object or permanent monument and additional information
(if any) concerning its locality are as follows: 14861 feet north and 1408 feet east from the northeast corner of
Section 7, Township 1 North, Range 16 East, to the northeast corner of said claim.

DATED AND POSTED on the ground this 25th day of March, 2019
LOCATOR (s) King-Fisher Land Company AGENT: T. Robert Breen
17505 N 79th Ave Ste 216
Glendale, AZ 85308



AMC455229

LODE CLAIM LOCATION MAP

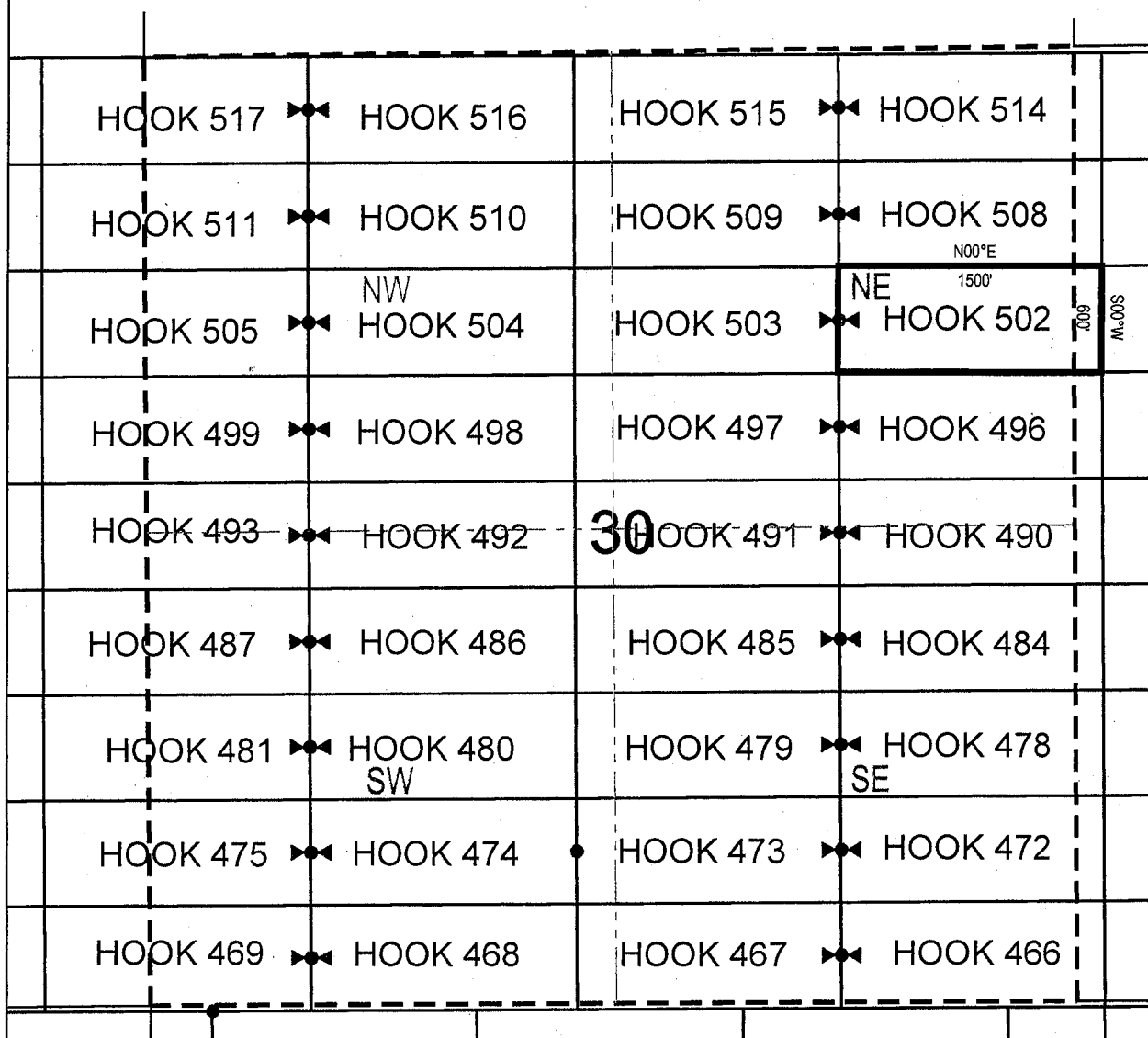


● Corner Posts ▲ Location Monuments Scale: 1"=1000'



1. The above map depicts the **HOOK 501** Lode Claim, which is located in the SE 1/4 of the NW 1/4, NE 1/4 of the NW 1/4, NW 1/4 of the NW 1/4 and SW 1/4 of the NW 1/4 of Section 29, Township 2 North, Range 16 East, Gila & Salt River Base and Meridian, Gila County, Arizona, Globe Mining District.
2. The type of corner and location monuments used are wood 2"x2"x48" posts and metal tags with location information written thereon.
3. The bearings and distances in degrees and feet between claim corners are as depicted on the above map.

LODE CLAIM LOCATION MAP



● Corner Posts ▲ Location Monuments Scale: 1"=1000'



1. The above map depicts the **HOOK 502** Lode Claim, which is located in the SE 1/4 of the NE 1/4 and NE 1/4 of the NE 1/4 of Section 30, and SW 1/4 of the NW 1/4 and NW 1/4 of the NW 1/4 of Section 29, Township 2 North, Range 16 East, Gila & Salt River Base and Meridian, Gila County, Arizona, Globe Mining District.
2. The type of corner and location monuments used are wood 2"x2"x48" posts and metal tags with location information written thereon.
3. The bearings and distances in degrees and feet between claim corners are as depicted on the above map.

When recorded return to:
King-Fisher Land Company
17505 N 79th Ave Ste 216
Glendale, AZ 85308

LOCATION NOTICE FOR LODE MINING CLAIM


NOTICE IS HEREBY GIVEN that the HOOK 503
_____ lode mining claim has been located
by King-Fisher Land Company whose current mailing
address is 17505 N 79th Ave Ste 216
Glendale, AZ 85308

RECEIVED
M A Z STATE OFFICE
2019 JUN 11 A 11: 29
PHOENIX, ARIZONA

The general course of this claim is East/West and it is situated in Gila
County, Arizona. This claim is 1500 feet in length and 600 feet in width. This claim runs
from the location monument on which this location notice is posted approximately 10 feet in a
easterly direction to the east end line and 1490 feet in a westerly direction to the
west end line. This claim is marked by six monuments, one at each corner and one at the center of each
end line of the claim.

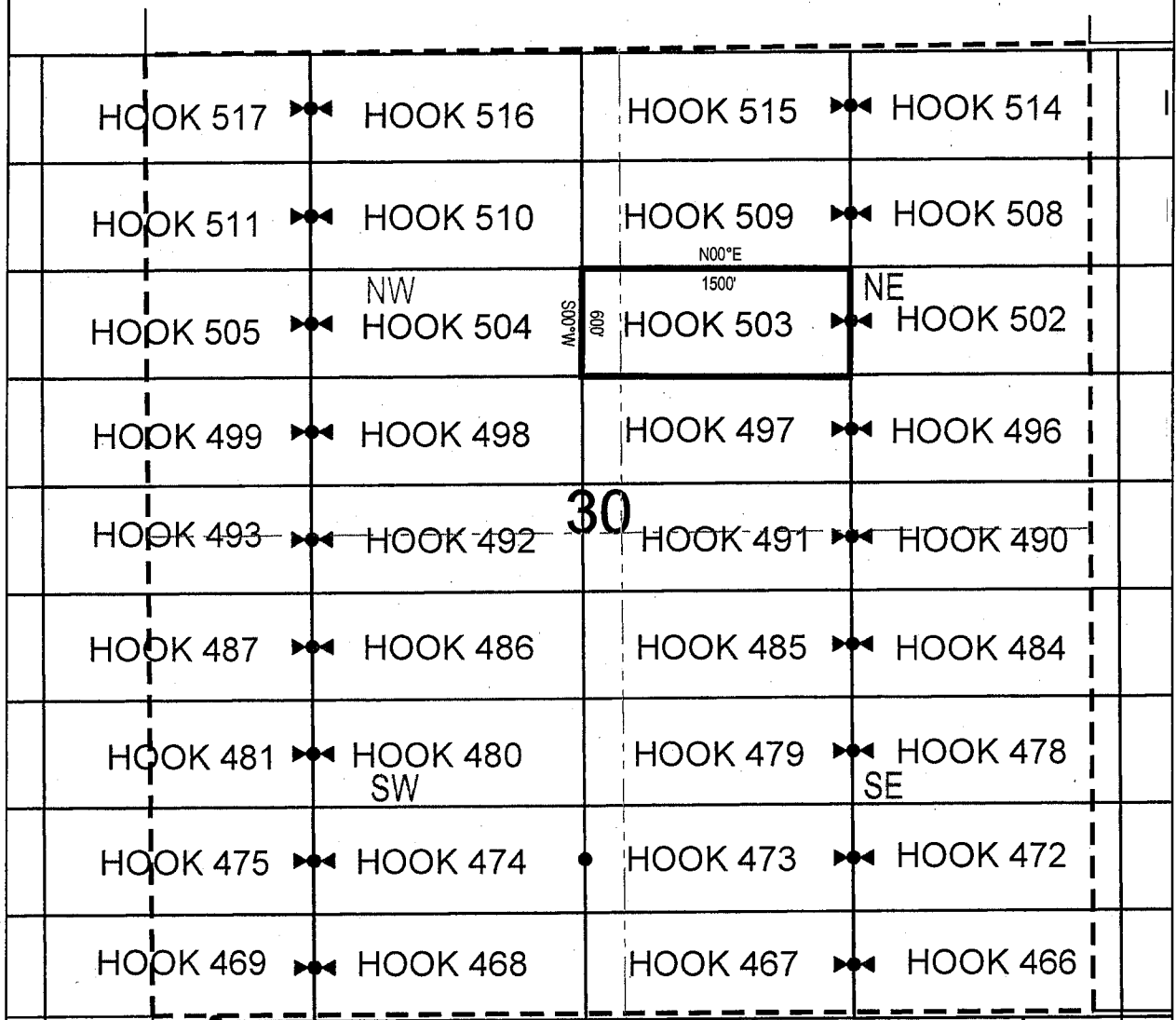
The location monument on which this notice is posted is situated within Section 30, Township 2
North, Range 16 East, Gila Salt River Base and Meridian, Arizona and this claim encompasses portions
of the following quarter section (s), section (s), Township (s) and Range (s) SW 1/4 of the NE 1/4, NW 1/4 of
the NE 1/4, NE 1/4 of the NW 1/4 and SE 1/4 of the NW 1/4 of Section 30, Township 2 North, Range 16 East,
Gila & Salt River Base and Meridian, Gila County, Arizona, Globe Mining District.

The locality of this claim with reference to some natural object or permanent monument and additional information
(if any) concerning its locality are as follows: 14844 feet north and 1589 feet west from the northeast corner of
Section 7, Township 1 North, Range 16 East, to the northeast corner of said claim.

DATED AND POSTED on the ground this 9th day of April 2019
LOCATOR (s) King-Fisher Land Company AGENT: T. Robert Breen / 
17505 N 79th Ave Ste 216
Glendale, AZ 85308

AMC455231

LODE CLAIM LOCATION MAP



● Corner Posts ▲ Location Monuments Scale: 1"=1000'



1. The above map depicts the **HOOK 503** Lode Claim, which is located in the SW 1/4 of the NE 1/4, NW 1/4 of the NE 1/4, NE 1/4 of the NW 1/4 and SE 1/4 of the NW 1/4 of Section 30, Township 2 North, Range 16 East, Gila & Salt River Base and Meridian, Gila County, Arizona, Globe Mining District.
2. The type of corner and location monuments used are wood 2"x2"x48" posts and metal tags with location information written thereon.
3. The bearings and distances in degrees and feet between claim corners are as depicted on the above map.

When recorded return to:
King-Fisher Land Company
17505 N 79th Ave Ste 216
Glendale, AZ 85308

LOCATION NOTICE FOR LODE MINING CLAIM


NOTICE IS HEREBY GIVEN that the HOOK 504
_____ lode mining claim has been located
by King-Fisher Land Company whose current mailing
address is 17505 N 79th Ave Ste 216
Glendale, AZ 85308

RECEIVED
M A Z STATE OFFICE
2019 JUN 11 A 11:29
PHOENIX, ARIZONA

The general course of this claim is East/West and it is situated in Gila
County, Arizona. This claim is 1500 feet in length and 600 feet in width. This claim runs
from the location monument on which this location notice is posted approximately 1490 feet in a
easterly direction to the east end line and 10 feet in a westerly direction to the
west end line. This claim is marked by six monuments, one at each corner and one at the center of each
end line of the claim.

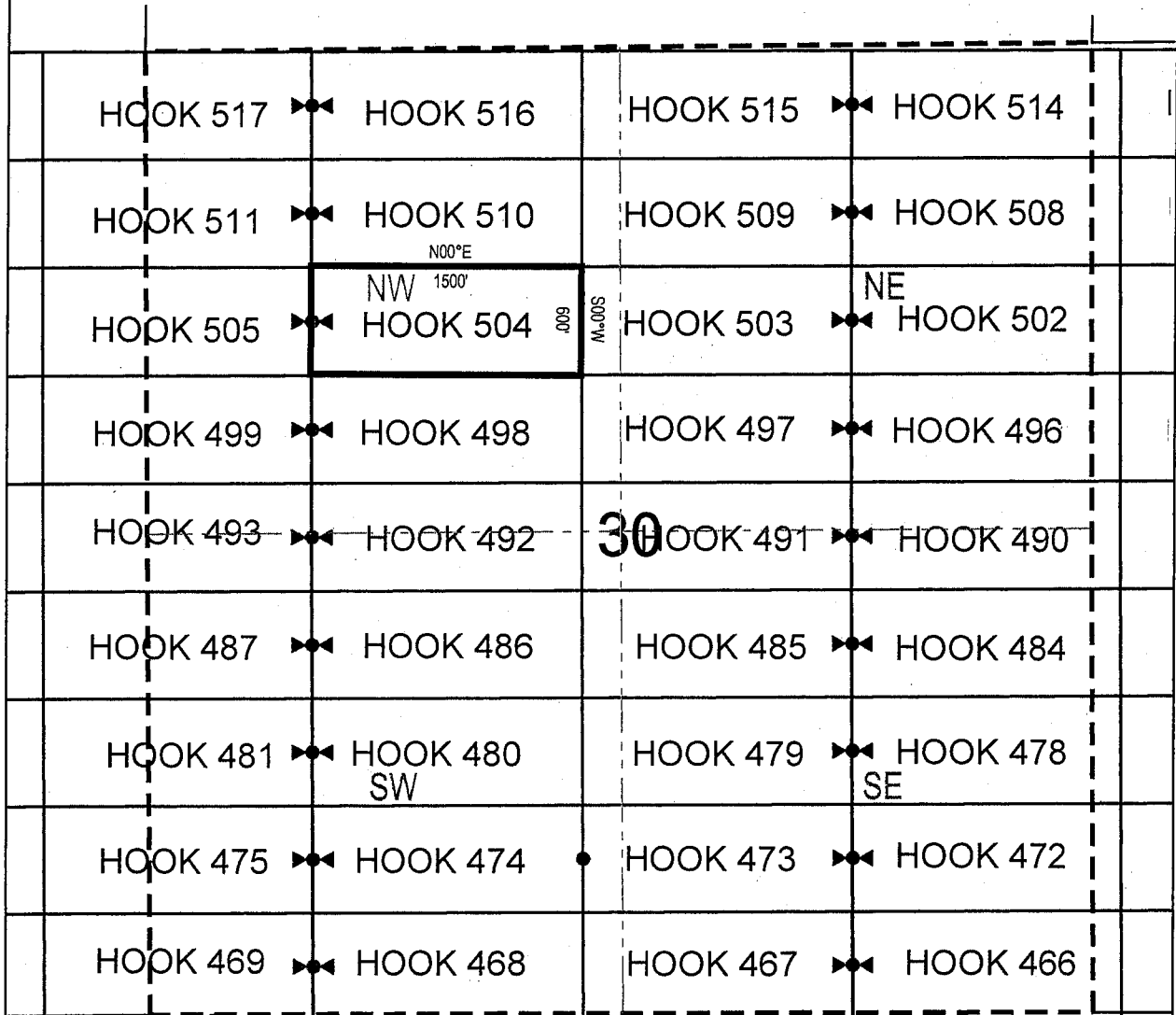
The location monument on which this notice is posted is situated within Section 30, Township 2
North, Range 16 East, Gila Salt River Base and Meridian, Arizona and this claim encompasses portions
of the following quarter section (s), section (s), Township (s) and Range (s) SW 1/4 of the NW 1/4, SE 1/4 of
the NW 1/4, NE 1/4 of the NW 1/4 and NW 1/4 of the NW 1/4 of Section 30, Township 2 North, Range 16
East, Gila & Salt River Base and Meridian, Gila County, Arizona, Globe Mining District.

The locality of this claim with reference to some natural object or permanent monument and additional information
(if any) concerning its locality are as follows: 14835 feet north and 3087 feet west from the northeast corner of
Section 7, Township 1 North, Range 16 East, to the northeast corner of said claim.

DATED AND POSTED on the ground this 1st day of April, 2019
LOCATOR (s) King-Fisher Land Company AGENT: T. Robert Breen 
17505 N 79th Ave Ste 216
Glendale, AZ 85308

AMC 455232

LODE CLAIM LOCATION MAP



● Corner Posts ▲ Location Monuments Scale: 1"=1000'



1. The above map depicts the **HOOK 504** Lode Claim, which is located in the SW 1/4 of the NW 1/4, SE 1/4 of the NW 1/4, NE 1/4 of the NW 1/4 and NW 1/4 of the NW 1/4 of Section 30, Township 2 North, Range 16 East, Gila & Salt River Base and Meridian, Gila County, Arizona, Globe Mining District.
2. The type of corner and location monuments used are wood 2"x2"x48" posts and metal tags with location information written thereon.
3. The bearings and distances in degrees and feet between claim corners are as depicted on the above map.

When recorded return to:
King-Fisher Land Company
17505 N 79th Ave Ste 216
Glendale, AZ 85308

LOCATION NOTICE FOR LODE MINING CLAIM

NOTICE IS HEREBY GIVEN that the HOOK 505
_____ lode mining claim has been located
by King-Fisher Land Company whose current mailing
address is 17505 N 79th Ave Ste 216
Glendale, AZ 85308

RECEIVED
STATE OFFICE
2019 JUN 11 A 11:29
PHOENIX, ARIZONA

The general course of this claim is East/West and it is situated in Gila
County, Arizona. This claim is 1500 feet in length and 600 feet in width. This claim runs
from the location monument on which this location notice is posted approximately 10 feet in a
easterly direction to the east end line and 1490 feet in a westerly direction to the
west end line. This claim is marked by six monuments, one at each corner and one at the center of each
end line of the claim.


The location monument on which this notice is posted is situated within Section 30, Township 2
North, Range 16 East, Gila Salt River Base and Meridian, Arizona and this claim encompasses portions
of the following quarter section (s), section (s), Township (s) and Range (s) SW 1/4 of the NW 1/4 and NW 1/4
of the NW 1/4 of Section 30, Township 2 North, Range 16 East, and SE 1/4 of the NE 1/4 and NE 1/4 of the
NE 1/4 of Section 25, Township 2 North, Range 15.5 East, Gila & Salt River Base and Meridian, Gila County,
Arizona, Globe Mining District.

The locality of this claim with reference to some natural object or permanent monument and additional information
(if any) concerning its locality are as follows: 14827 feet north and 4587 feet west from the northeast corner of
Section 7, Township 1 North, Range 16 East, to the northeast corner of said claim.

DATED AND POSTED on the ground this 1st day of April, 2019
LOCATOR (s) King-Fisher Land Company AGENT: T. Robert Breen
17505 N 79th Ave Ste 216
Glendale, AZ 85308

AMC 455233

LODE CLAIM LOCATION MAP

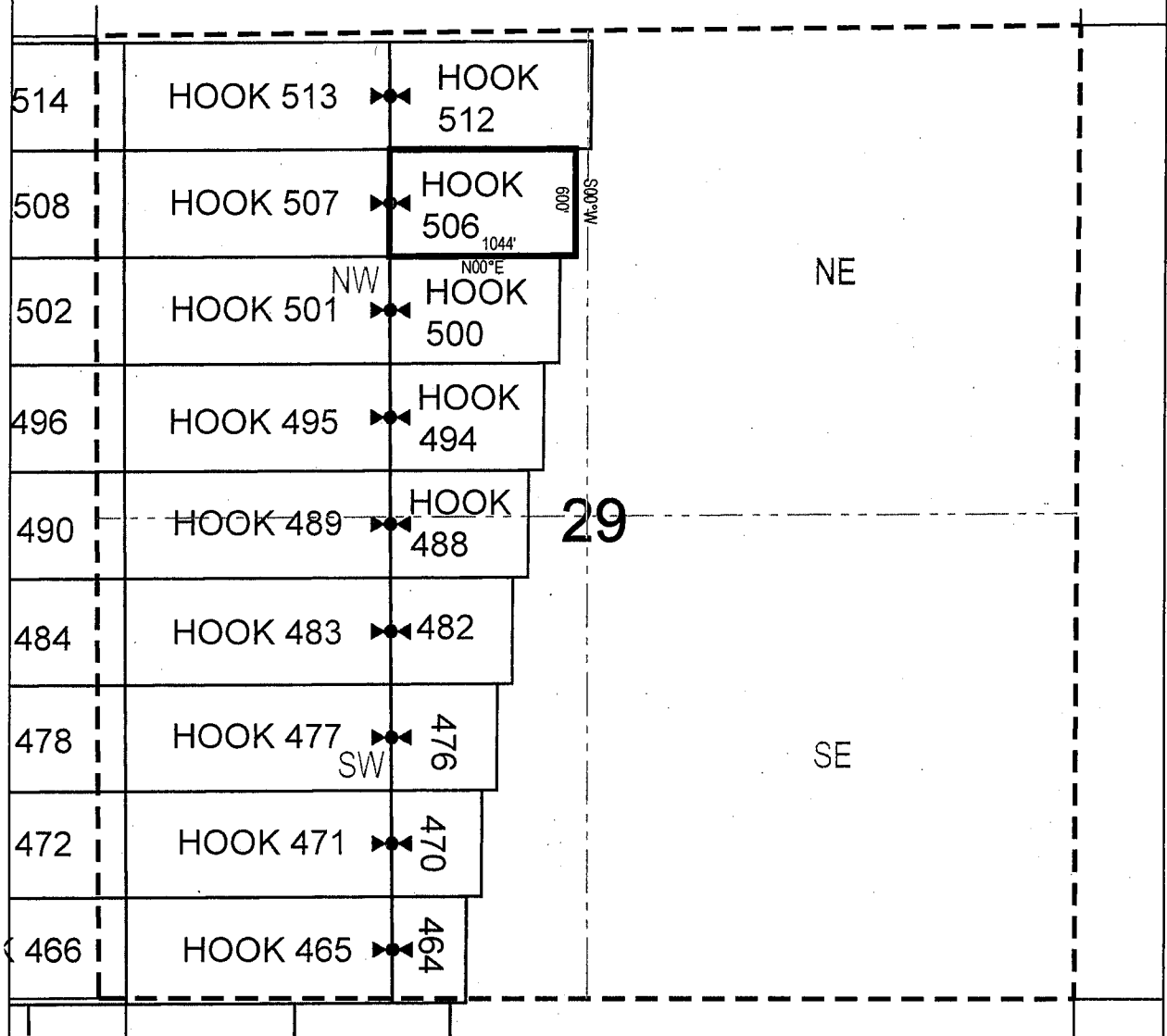


● Corner Posts ▲ Location Monuments Scale: 1"=1000'



1. The above map depicts the **HOOK 505** Lode Claim, which is located in the SW 1/4 of the NW 1/4 and NW 1/4 of the NW 1/4 of Section 30, Township 2 North, Range 16 East, and SE 1/4 of the NE 1/4 and NE 1/4 of the NE 1/4 of Section 25, Township 2 North, Range 15.5 East, Gila & Salt River Base and Meridian, Gila County, Arizona, Globe Mining District.
2. The type of corner and location monuments used are wood 2"x2"x48" posts and metal tags with location information written thereon.
3. The bearings and distances in degrees and feet between claim corners are as depicted on the above map.

LODE CLAIM LOCATION MAP



● Corner Posts ▲ Location Monuments Scale: 1"=1000'



1. The above map depicts the **HOOK 506** Lode Claim, which is located in the NE 1/4 of the NW 1/4 of Section 29, Township 2 North, Range 16 East, Gila & Salt River Base and Meridian, Gila County, Arizona, Globe Mining District.
2. The type of corner and location monuments used are wood 2"x2"x48" posts and metal tags with location information written thereon.
3. The bearings and distances in degrees and feet between claim corners are as depicted on the above map.

When recorded return to:
King-Fisher Land Company
17505 N 79th Ave Ste 216
Glendale, AZ 85308

LOCATION NOTICE FOR LODE MINING CLAIM


NOTICE IS HEREBY GIVEN that the HOOK 507
_____ lode mining claim has been located
by King-Fisher Land Company whose current mailing
address is 17505 N 79th Ave Ste 216
Glendale, AZ 85308

RECEIVED
ARIZONA STATE OFFICE
2019 JUN 11 A 11:39
PHOENIX, ARIZONA

The general course of this claim is East/West and it is situated in Gila
County, Arizona. This claim is 1500 feet in length and 600 feet in width. This claim runs
from the location monument on which this location notice is posted approximately 10 feet in a
easterly direction to the east end line and 1490 feet in a westerly direction to the
west end line. This claim is marked by six monuments, one at each corner and one at the center of each
end line of the claim.

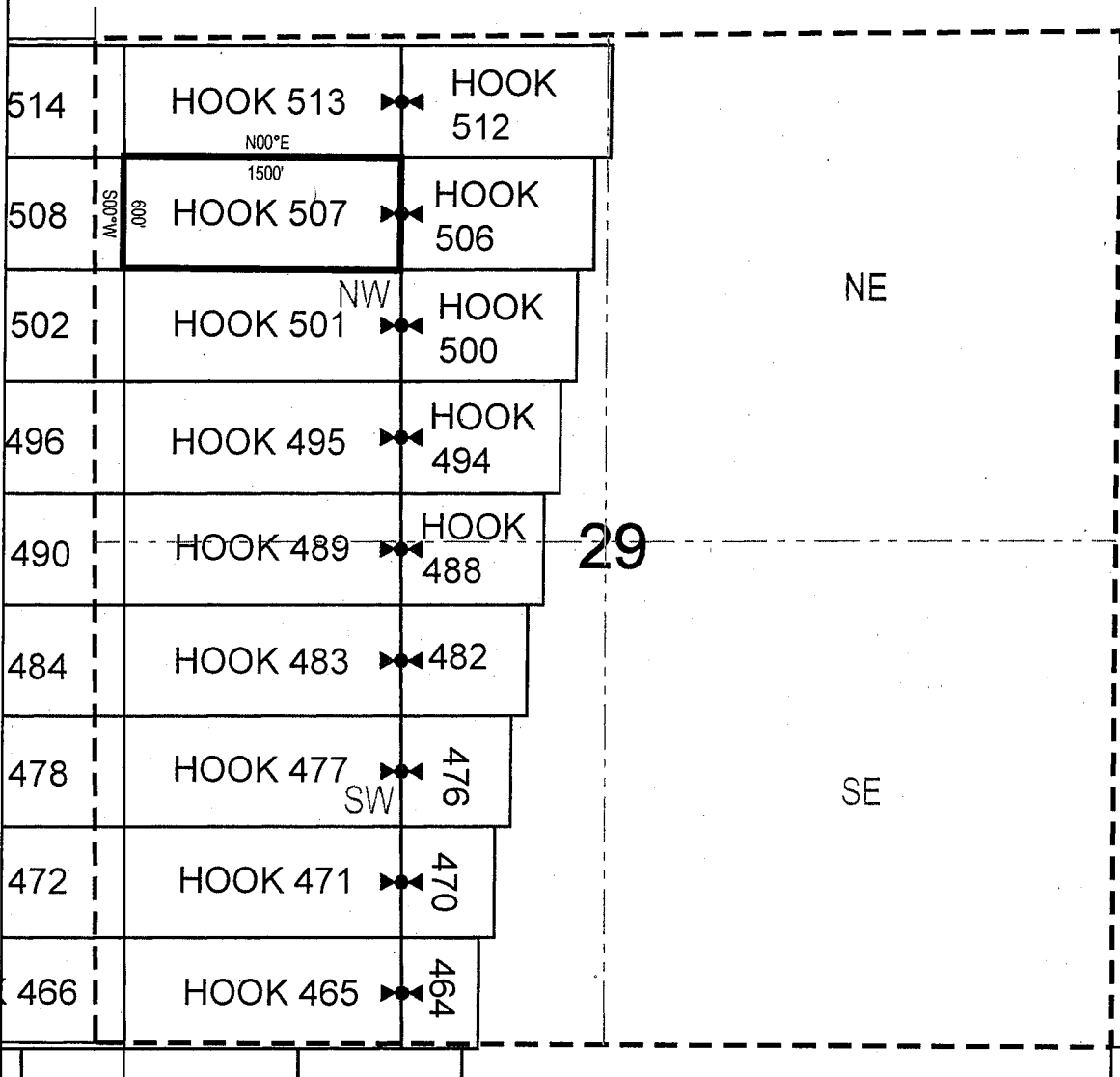
The location monument on which this notice is posted is situated within Section 29, Township 2
North, Range 16 East, Gila Salt River Base and Meridian, Arizona and this claim encompasses portions
of the following quarter section (s), section (s), Township (s) and Range (s) NE 1/4 of the NW 1/4 and NW 1/4
of the NW 1/4 of Section 29, Township 2 North, Range 16 East, Gila & Salt River Base and Meridian, Gila
County, Arizona, Globe Mining District.

The locality of this claim with reference to some natural object or permanent monument and additional information
(if any) concerning its locality are as follows: 154861 feet north and 1407 feet east from the northeast corner of
Section 7, Township 1 North, Range 16 East, to the northeast corner of said claim.

DATED AND POSTED on the ground this 25th day of March, 2019
LOCATOR (s) King-Fisher Land Company AGENT: T. Robert Breen / 
17505 N 79th Ave Ste 216
Glendale, AZ 85308

AMC455238

LODE CLAIM LOCATION MAP



● Corner Posts ▲ Location Monuments Scale: 1"=1000'



1. The above map depicts the **HOOK 507** Lode Claim, which is located in the NE 1/4 of the NW 1/4 and NW 1/4 of the NW 1/4 of Section 29, Township 2 North, Range 16 East, Gila & Salt River Base and Meridian, Gila County, Arizona, Globe Mining District.
2. The type of corner and location monuments used are wood 2"x2"x48" posts and metal tags with location information written thereon.
3. The bearings and distances in degrees and feet between claim corners are as depicted on the above map.

When recorded return to:
King-Fisher Land Company
17505 N 79th Ave Ste 216
Glendale, AZ 85308

LOCATION NOTICE FOR LODE MINING CLAIM

NOTICE IS HEREBY GIVEN that the HOOK 508
lode mining claim has been located
by King-Fisher Land Company whose current mailing
address is 17505 N 79th Ave Ste 216
Glendale, AZ 85308

RECEIVED
MINNAPATON STATE OFFICE
2019 JUN 11 A 11:29
PHOENIX, ARIZONA

The general course of this claim is East/West and it is situated in Gila
County, Arizona. This claim is 1500 feet in length and 600 feet in width. This claim runs
from the location monument on which this location notice is posted approximately 1490 feet in a
easterly direction to the east end line and 10 feet in a westerly direction to the
west end line. This claim is marked by six monuments, one at each corner and one at the center of each
end line of the claim.

The location monument on which this notice is posted is situated within Section 30, Township 2
North, Range 16 East, Gila Salt River Base and Meridian, Arizona and this claim encompasses portions
of the following quarter section (s), section (s), Township (s) and Range (s) NE 1/4 of the NE 1/4 of Section
30, and NW 1/4 of the NW 1/4 of Section 29, Township 2 North, Range 16 East, Gila & Salt River Base and
Meridian, Gila County, Arizona, Globe Mining District.

The locality of this claim with reference to some natural object or permanent monument and additional information
(if any) concerning its locality are as follows: 15453 feet north and 93 feet west from the northeast corner of
Section 7, Township 1 North, Range 16 East, to the northeast corner of said claim.

DATED AND POSTED on the ground this 9th day of April, 2019
LOCATOR (s) King-Fisher Land Company AGENT: T. Robert Breen
17505 N 79th Ave Ste 216
Glendale, AZ 85308

AMC455236

When recorded return to:
King-Fisher Land Company
17505 N 79th Ave Ste 216
Glendale, AZ 85308

LOCATION NOTICE FOR LODE MINING CLAIM

NOTICE IS HEREBY GIVEN that the HOOK 509
_____ lode mining claim has been located
by King-Fisher Land Company whose current mailing
address is 17505 N 79th Ave Ste 216
Glendale, AZ 85308

RECEIVED
MAY 27 STATE OFFICE
2019 JUN 11 A 11:29
PHOENIX, ARIZONA

The general course of this claim is East/West and it is situated in Gila
County, Arizona. This claim is 1500 feet in length and 600 feet in width. This claim runs
from the location monument on which this location notice is posted approximately 10 feet in a
easterly direction to the east end line and 1490 feet in a westerly direction to the
west end line. This claim is marked by six monuments, one at each corner and one at the center of each
end line of the claim.

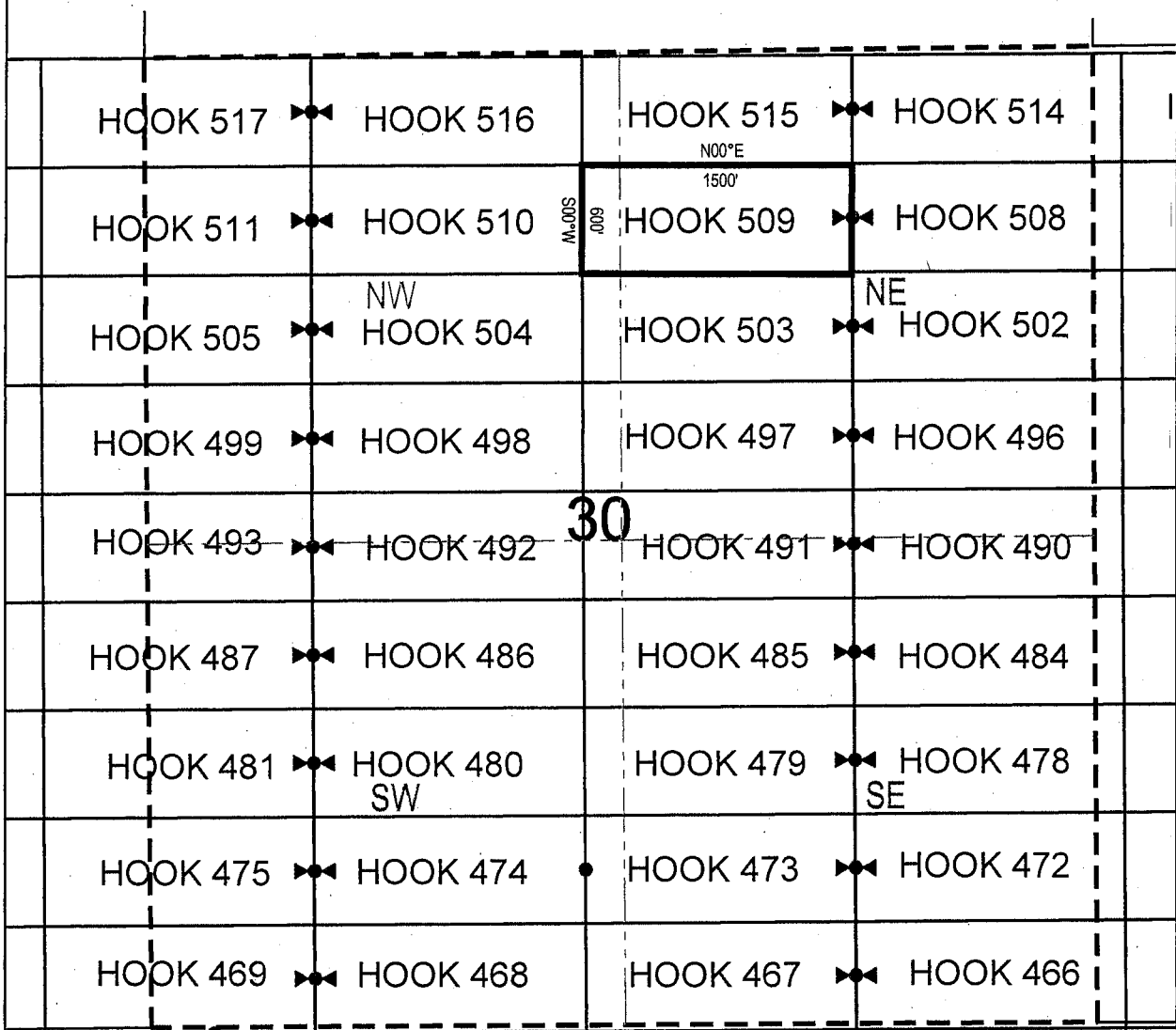
The location monument on which this notice is posted is situated within Section 30, Township 2
North, Range 16 East, Gila Salt River Base and Meridian, Arizona and this claim encompasses portions
of the following quarter section (s), section (s), Township (s) and Range (s) NW 1/4 of the NE 1/4 and NE 1/4
of the NW 1/4 of Section 30, Township 2 North, Range 16 East, Gila & Salt River Base and Meridian, Gila
County, Arizona, Globe Mining District.

The locality of this claim with reference to some natural object or permanent monument and additional information
(if any) concerning its locality are as follows: 15444 feet north and 1593 feet west from the northeast corner of
Section 7, Township 1 North, Range 16 East, to the northeast corner of said claim.

DATED AND POSTED on the ground this 9th day of April, 2019
LOCATOR (s) King-Fisher Land Company AGENT: T. Robert Breen
17505 N 79th Ave Ste 216
Glendale, AZ 85308

AMC4552371

LODE CLAIM LOCATION MAP



● Corner Posts

▲ Location Monuments

Scale: 1"=1000'



1. The above map depicts the **HOOK 509** Lode Claim, which is located in the NW 1/4 of the NE 1/4 and NE 1/4 of the NW 1/4 of Section 30, Township 2 North, Range 16 East, Gila & Salt River Base and Meridian, Gila County, Arizona, Globe Mining District.
2. The type of corner and location monuments used are wood 2"x2"x48" posts and metal tags with location information written thereon.
3. The bearings and distances in degrees and feet between claim corners are as depicted on the above map.

When recorded return to:
King-Fisher Land Company
17505 N 79th Ave Ste 216
Glendale, AZ 85308

LOCATION NOTICE FOR LODE MINING CLAIM


NOTICE IS HEREBY GIVEN that the HOOK 510
_____ lode mining claim has been located
by King-Fisher Land Company whose current mailing
address is 17505 N 79th Ave Ste 216
Glendale, AZ 85308

RECEIVED
MINERAL STATE OFFICE
2019 JUN 11 A 11: 29
PHOENIX, ARIZONA

The general course of this claim is East/West and it is situated in Gila
County, Arizona. This claim is 1500 feet in length and 600 feet in width. This claim runs
from the location monument on which this location notice is posted approximately 1490 feet in a
easterly direction to the east end line and 10 feet in a westerly direction to the
west end line. This claim is marked by six monuments, one at each corner and one at the center of each
end line of the claim.


The location monument on which this notice is posted is situated within Section 30, Township 2
North, Range 16 East, Gila Salt River Base and Meridian, Arizona and this claim encompasses portions
of the following quarter section (s), section (s), Township (s) and Range (s) NW 1/4 of the NW 1/4 and NE 1/4
of the NW 1/4 of Section 30, Township 2 North, Range 16 East, Gila & Salt River Base and Meridian, Gila
County, Arizona, Globe Mining District.

The locality of this claim with reference to some natural object or permanent monument and additional information
(if any) concerning its locality are as follows: 15435 feet north and 3091 feet west from the northeast corner of
Section 7, Township 1 North, Range 16 East, to the northeast corner of said claim.

DATED AND POSTED on the ground this 1st day of April, 2019
LOCATOR (s) King-Fisher Land Company AGENT: T. Robert Breen 
17505 N 79th Ave Ste 216
Glendale, AZ 85308

AMC455238

LODE CLAIM LOCATION MAP



● Corner Posts ▲ Location Monuments Scale: 1"=1000'



1. The above map depicts the **HOOK 510** Lode Claim, which is located in the NW 1/4 of the NW 1/4 and NE 1/4 of the NW 1/4 of Section 30, Township 2 North, Range 16 East, Gila & Salt River Base and Meridian, Gila County, Arizona, Globe Mining District.
2. The type of corner and location monuments used are wood 2"x2"x48" posts and metal tags with location information written thereon.
3. The bearings and distances in degrees and feet between claim corners are as depicted on the above map.

When recorded return to:
King-Fisher Land Company
17505 N 79th Ave Ste 216
Glendale, AZ 85308

LOCATION NOTICE FOR LODE MINING CLAIM

NOTICE IS HEREBY GIVEN that the HOOK 511
lode mining claim has been located
by King-Fisher Land Company whose current mailing
address is 17505 N 79th Ave Ste 216
Glendale, AZ 85308

RECEIVED
AZ STATE OFFICE
2019 JUN 11 A 11:30
PHOENIX, ARIZONA

The general course of this claim is East/West and it is situated in Gila
County, Arizona. This claim is 1500 feet in length and 600 feet in width. This claim runs
from the location monument on which this location notice is posted approximately 10 feet in a
easterly direction to the east end line and 1490 feet in a westerly direction to the
west end line. This claim is marked by six monuments, one at each corner and one at the center of each
end line of the claim.

The location monument on which this notice is posted is situated within Section 30, Township 2
North, Range 16 East, Gila Salt River Base and Meridian, Arizona and this claim encompasses portions
of the following quarter section (s), section (s), Township (s) and Range (s) NW 1/4 of the NW 1/4 of Section
30, Township 2 North, Range 16 East, and NE 1/4 of the NE 1/4 of Section 25, Township 2 North, Range 15.5
East, Gila & Salt River Base and Meridian, Gila County, Arizona, Globe Mining District.

The locality of this claim with reference to some natural object or permanent monument and additional information
(if any) concerning its locality are as follows: 15427 feet north and 4589 feet west from the northeast corner of
Section 7, Township 1 North, Range 16 East, to the northeast corner of said claim.

DATED AND POSTED on the ground this 1st day of April, 2019
LOCATOR (s) King-Fisher Land Company AGENT: T. Robert Breen
17505 N 79th Ave Ste 216
Glendale, AZ 85308

AMC455239

When recorded return to:

King-Fisher Land Company
17505 N 79th Ave Ste 216
Glendale, AZ 85308

LOCATION NOTICE FOR LODE MINING CLAIM

NOTICE IS HEREBY GIVEN that the HOOK 512
_____ lode mining claim has been located
by King-Fisher Land Company whose current mailing
address is 17505 N 79th Ave Ste 216
Glendale, AZ 85308

RECEIVED
MAY STATE OFFICE
2019 JUN 11 A 11:39
PHOENIX, ARIZONA

The general course of this claim is East/West and it is situated in Gila
County, Arizona. This claim is 1134 feet in length and 600 feet in width. This claim runs
from the location monument on which this location notice is posted approximately 1124 feet in a
easterly direction to the east end line and 10 feet in a westerly direction to the
west end line. This claim is marked by six monuments, one at each corner and one at the center of each
end line of the claim.

The location monument on which this notice is posted is situated within Section 29, Township 2
North, Range 16 East, Gila Salt River Base and Meridian, Arizona and this claim encompasses portions
of the following quarter section (s), section (s), Township (s) and Range (s) NE 1/4 of the NW 1/4 of Section
29, Township 2 North, Range 16 East, Gila & Salt River Base and Meridian, Gila County, Arizona, Globe
Mining District.

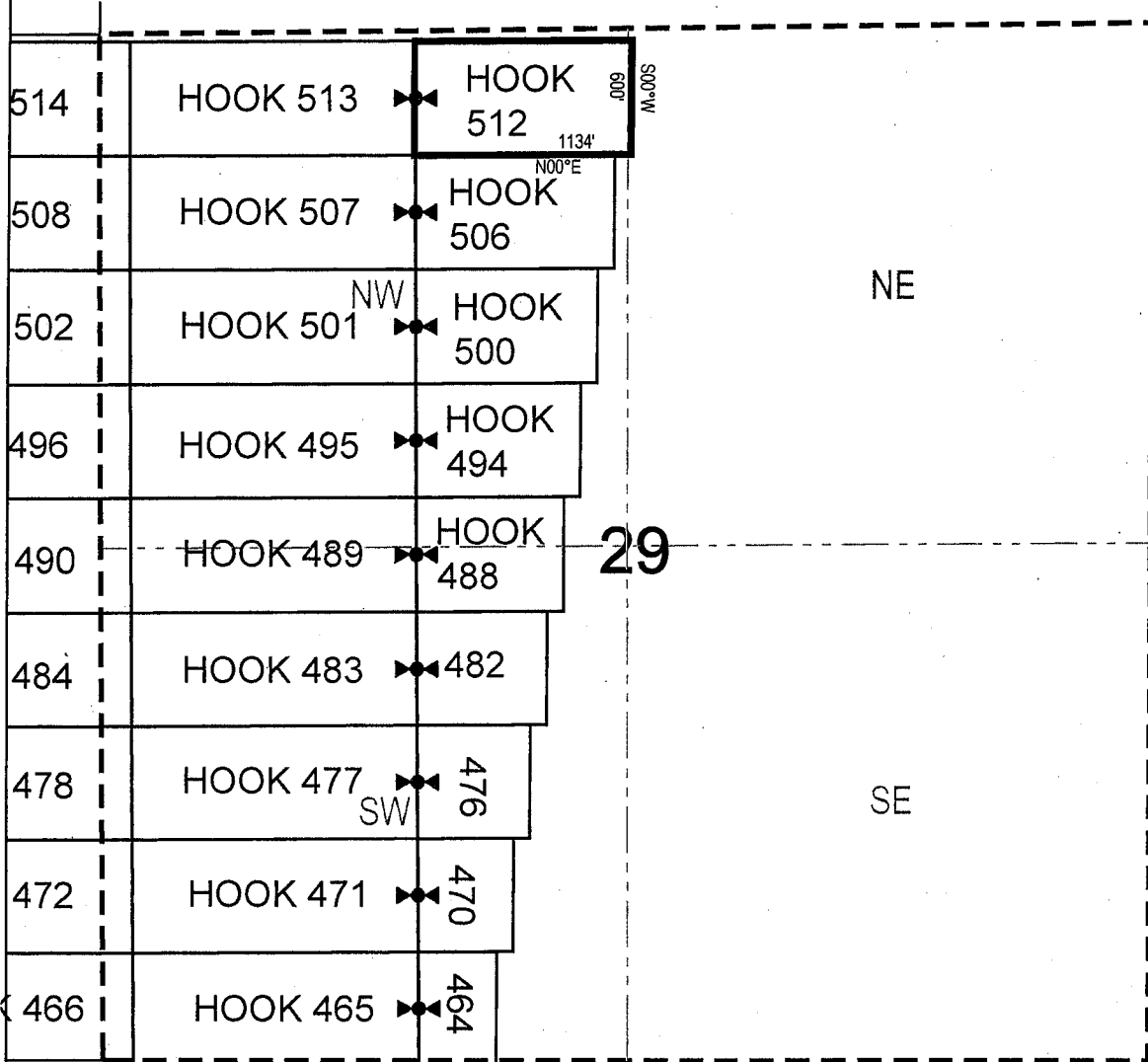
The locality of this claim with reference to some natural object or permanent monument and additional information
(if any) concerning its locality are as follows: 16068 feet north and 2538 feet east from the northeast corner of
Section 7, Township 1 North, Range 16 East, to the northeast corner of said claim.

DATED AND POSTED on the ground this 25th day of March, 2019.

LOCATOR (s) King-Fisher Land Company AGENT: T. Robert Breen
17505 N 79th Ave Ste 216
Glendale, AZ 85308

AM0455240

LODE CLAIM LOCATION MAP



● Corner Posts ▲ Location Monuments Scale: 1"=1000'



1. The above map depicts the **HOOK 512** Lode Claim, which is located in the NE 1/4 of the NW 1/4 of Section 29, Township 2 North, Range 16 East, Gila & Salt River Base and Meridian, Gila County, Arizona, Globe Mining District.
2. The type of corner and location monuments used are wood 2"x2"x48" posts and metal tags with location information written thereon.
3. The bearings and distances in degrees and feet between claim corners are as depicted on the above map.

When recorded return to:

King-Fisher Land Company
17505 N 79th Ave Ste 216
Glendale, AZ 85308

LOCATION NOTICE FOR LODE MINING CLAIM

NOTICE IS HEREBY GIVEN that the HOOK 513
_____ lode mining claim has been located
by King-Fisher Land Company whose current mailing
address is 17505 N 79th Ave Ste 216
Glendale, AZ 85308

RECEIVED
STATE OFFICE
JUN 11 A 11:39
PHOENIX, ARIZONA

The general course of this claim is East/West and it is situated in Gila
County, Arizona. This claim is 1500 feet in length and 600 feet in width. This claim runs
from the location monument on which this location notice is posted approximately 10 feet in a
easterly direction to the east end line and 1490 feet in a westerly direction to the
west end line. This claim is marked by six monuments, one at each corner and one at the center of each
end line of the claim.

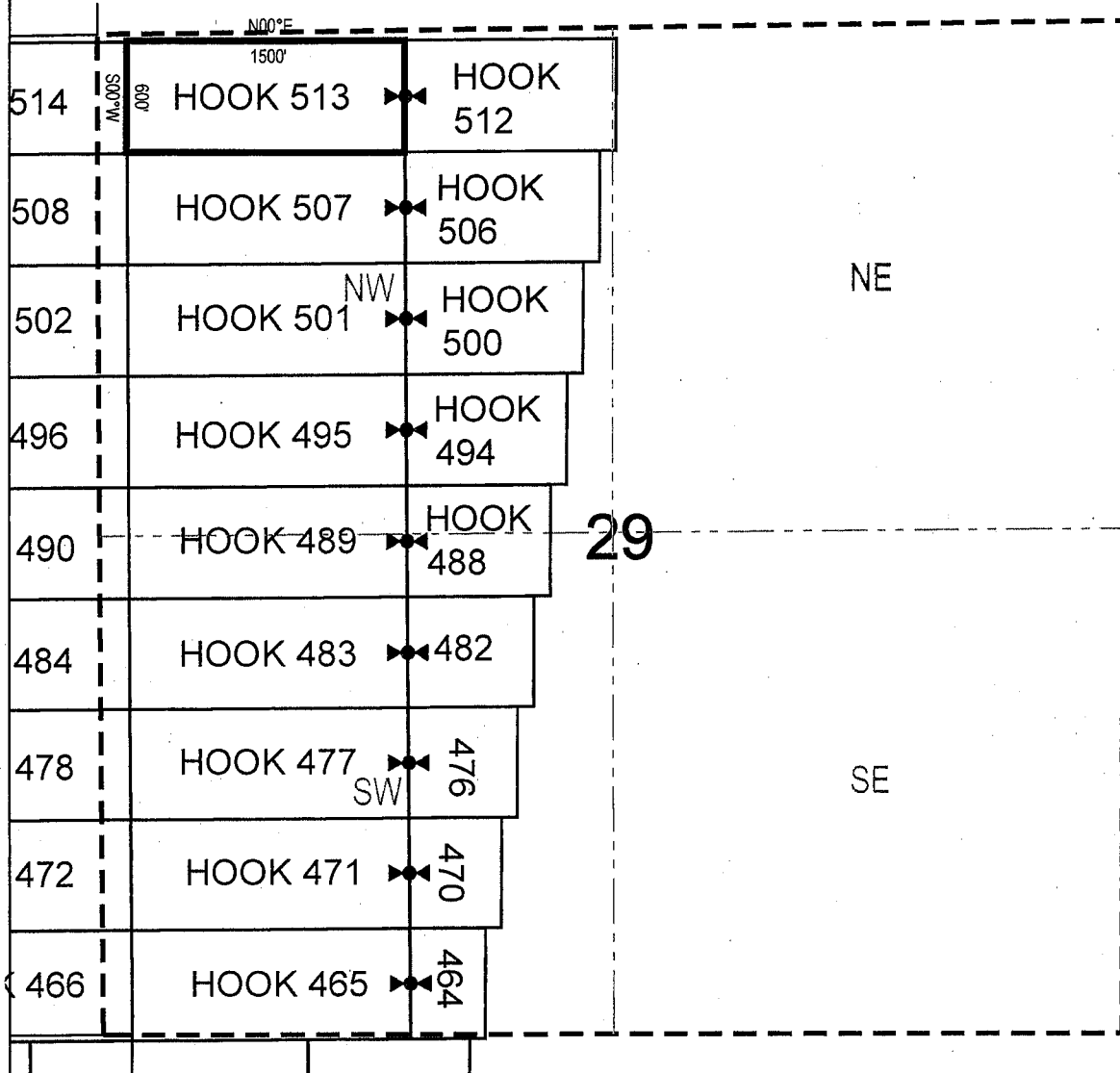
The location monument on which this notice is posted is situated within Section 29, Township 2
North, Range 16 East, Gila Salt River Base and Meridian, Arizona and this claim encompasses portions
of the following quarter section (s), section (s), Township (s) and Range (s) NE 1/4 of the NW 1/4 and NW 1/4
of the NW 1/4 of Section 29, Township 2 North, Range 16 East, Gila & Salt River Base and Meridian, Gila
County, Arizona, Globe Mining District.

The locality of this claim with reference to some natural object or permanent monument and additional information
(if any) concerning its locality are as follows: 160861 feet north and 1401 feet east from the northeast corner of
Section 7, Township 1 North, Range 16 East, to the northeast corner of said claim.

DATED AND POSTED on the ground this 25th day of March, 2019
LOCATOR (s) King-Fisher Land Company AGENT: T. Robert Breen
17505 N 79th Ave Ste 216
Glendale, AZ 85308

AMC455241

LODE CLAIM LOCATION MAP



● Corner Posts ▲ Location Monuments Scale: 1"=1000'



1. The above map depicts the **HOOK 513** Lode Claim, which is located in the NE 1/4 of the NW 1/4 and NW 1/4 of the NW 1/4 of Section 29, Township 2 North, Range 16 East, Gila & Salt River Base and Meridian, Gila County, Arizona, Globe Mining District.
2. The type of corner and location monuments used are wood 2"x2"x48" posts and metal tags with location information written thereon.
3. The bearings and distances in degrees and feet between claim corners are as depicted on the above map.

When recorded return to:
King-Fisher Land Company
17505 N 79th Ave Ste 216
Glendale, AZ 85308

LOCATION NOTICE FOR LODE MINING CLAIM

NOTICE IS HEREBY GIVEN that the HOOK 514
_____ lode mining claim has been located
by King-Fisher Land Company whose current mailing
address is 17505 N 79th Ave Ste 216
Glendale, AZ 85308

RECEIVED
MAY 27 STATE OFFICE
2019 JUN 11 A 11:30
PHOENIX, ARIZONA

The general course of this claim is East/West and it is situated in Gila
County, Arizona. This claim is 1500 feet in length and 600 feet in width. This claim runs
from the location monument on which this location notice is posted approximately 1490 feet in a
easterly direction to the east end line and 10 feet in a westerly direction to the
west end line. This claim is marked by six monuments, one at each corner and one at the center of each
end line of the claim.

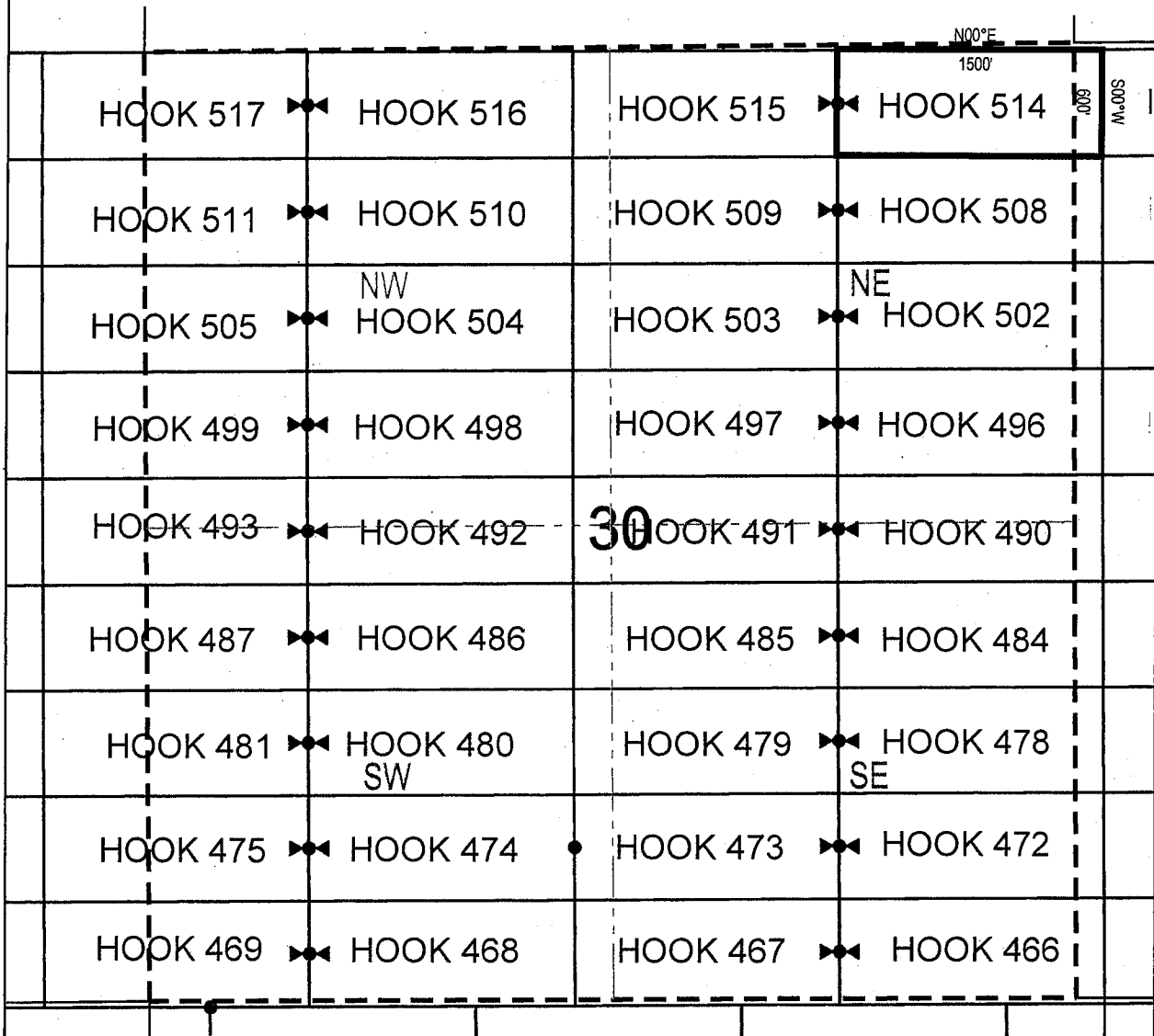
The location monument on which this notice is posted is situated within Section 30, Township 2
North, Range 16 East, Gila Salt River Base and Meridian, Arizona and this claim encompasses portions
of the following quarter section (s), section (s), Township (s) and Range (s) NE 1/4 of the NE 1/4 of Section
30, and NW 1/4 of the NW 1/4 of Section 29, Township 2 North, Range 16 East, Gila & Salt River Base and
Meridian, Gila County, Arizona, Globe Mining District.

AMC 455242

The locality of this claim with reference to some natural object or permanent monument and additional information
(if any) concerning its locality are as follows: 16053 feet north and 96 feet west from the northeast corner of
Section 7, Township 1 North, Range 16 East, to the northeast corner of said claim.

DATED AND POSTED on the ground this 9th day of April, 2019
LOCATOR (s) King-Fisher Land Company AGENT: T. Robert Breen
17505 N 79th Ave Ste 216
Glendale, AZ 85308

LODE CLAIM LOCATION MAP



● Corner Posts ▲ Location Monuments Scale: 1"=1000'



1. The above map depicts the **HOOK 514** Lode Claim, which is located in the NE 1/4 of the NE 1/4 of Section 30, and NW 1/4 of the NW 1/4 of Section 29, Township 2 North, Range 16 East, Gila & Salt River Base and Meridian, Gila County, Arizona, Globe Mining District.
2. The type of corner and location monuments used are wood 2"x2"x48" posts and metal tags with location information written thereon.
3. The bearings and distances in degrees and feet between claim corners are as depicted on the above map.

When recorded return to:
King-Fisher Land Company
17505 N 79th Ave Ste 216
Glendale, AZ 85308

LOCATION NOTICE FOR LODE MINING CLAIM


NOTICE IS HEREBY GIVEN that the HOOK 515
_____ lode mining claim has been located
by King-Fisher Land Company whose current mailing
address is 17505 N 79th Ave Ste 216
Glendale, AZ 85308

RECEIVED
ARIZONA STATE OFFICE
2019 JUN 11 A 11:30
PHOENIX, ARIZONA

The general course of this claim is East/West and it is situated in Gila
County, Arizona. This claim is 1500 feet in length and 600 feet in width. This claim runs
from the location monument on which this location notice is posted approximately 10 feet in a
easterly direction to the east end line and 1490 feet in a westerly direction to the
west end line. This claim is marked by six monuments, one at each corner and one at the center of each
end line of the claim.

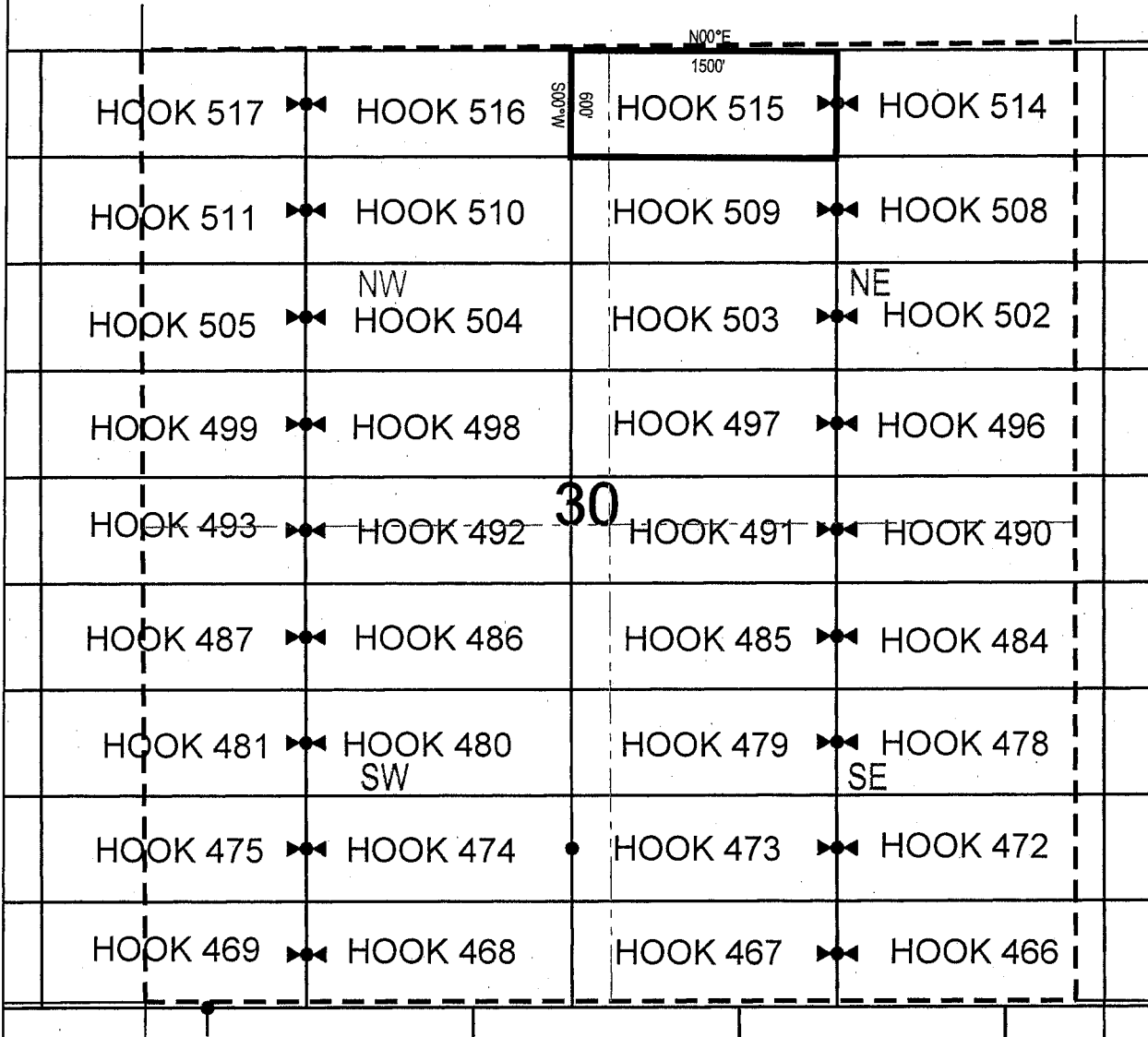
The location monument on which this notice is posted is situated within Section 30, Township 2
North, Range 16 East, Gila Salt River Base and Meridian, Arizona and this claim encompasses portions
of the following quarter section (s), section (s), Township (s) and Range (s) NW 1/4 of the NE 1/4 and NE 1/4
of the NW 1/4 of Section 30, Township 2 North, Range 16 East, Gila & Salt River Base and Meridian, Gila
County, Arizona, Globe Mining District.

The locality of this claim with reference to some natural object or permanent monument and additional information
(if any) concerning its locality are as follows: 16044 feet north and 1596 feet west from the northeast corner of
Section 7, Township 1 North, Range 16 East, to the northeast corner of said claim.

DATED AND POSTED on the ground this 9th day of April, 2019
LOCATOR (s) King-Fisher Land Company AGENT: T. Robert Breen / 
17505 N 79th Ave Ste 216
Glendale, AZ 85308

AMC 455243

LODE CLAIM LOCATION MAP




● Corner Posts ▲ Location Monuments Scale: 1"=1000'



1. The above map depicts the **HOOK 515** Lode Claim, which is located in the NW 1/4 of the NE 1/4 and NE 1/4 of the NW 1/4 of Section 30, Township 2 North, Range 16 East, Gila & Salt River Base and Meridian, Gila County, Arizona, Globe Mining District.
2. The type of corner and location monuments used are wood 2"x2"x48" posts and metal tags with location information written thereon..
3. The bearings and distances in degrees and feet between claim corners are as depicted on the above map.

LODE CLAIM LOCATION MAP

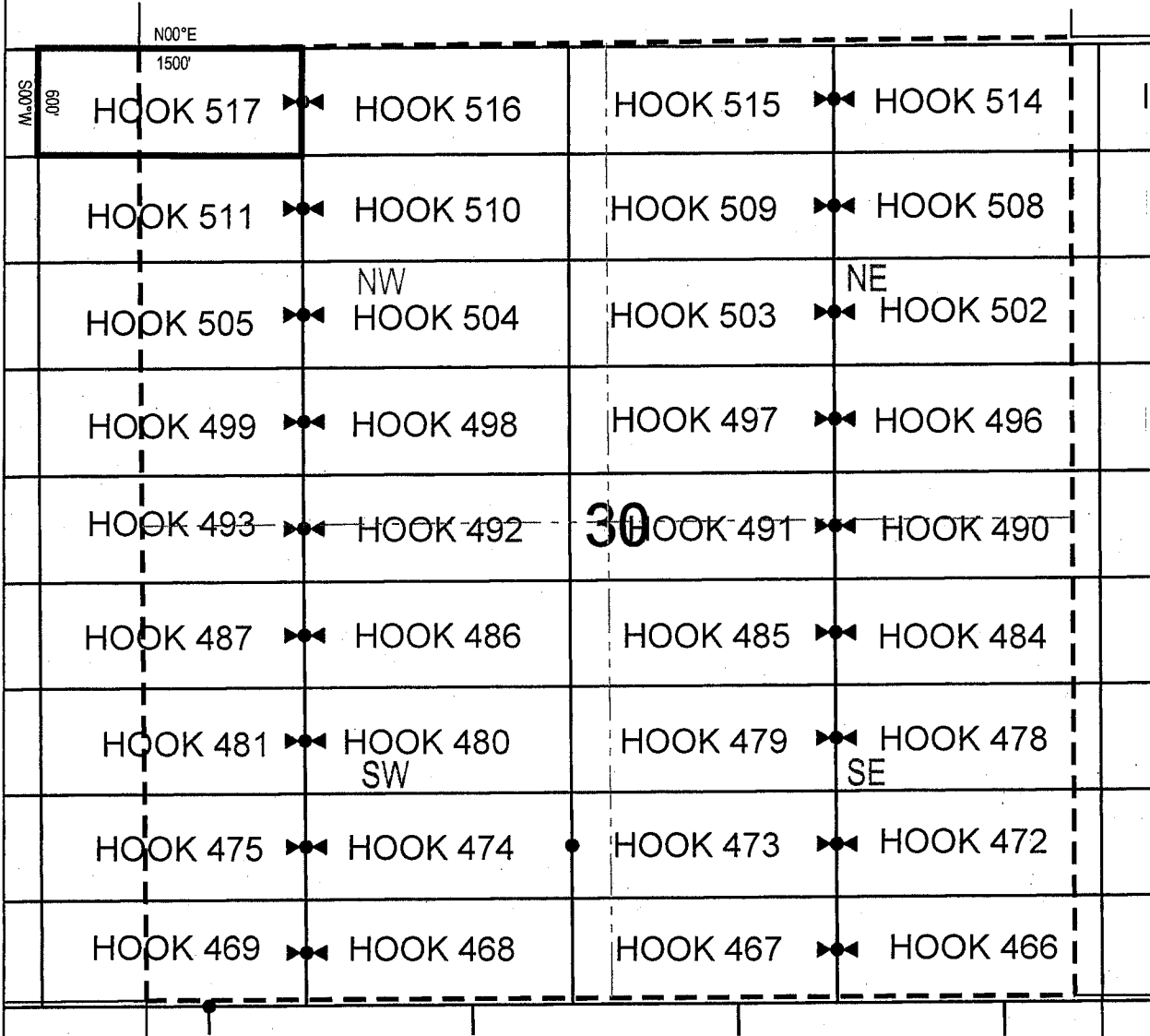


● Corner Posts ▲ Location Monuments Scale: 1"=1000'



1. The above map depicts the **HOOK 516** Lode Claim, which is located in the NW 1/4 of the NW 1/4 and NE 1/4 of the NW 1/4 of Section 30, Township 2 North, Range 16 East, Gila & Salt River Base and Meridian, Gila County, Arizona, Globe Mining District.
2. The type of corner and location monuments used are wood 2"x2"x48" posts and metal tags with location information written thereon.
3. The bearings and distances in degrees and feet between claim corners are as depicted on the above map.

LODE CLAIM LOCATION MAP



● Corner Posts ▲ Location Monuments Scale: 1"=1000'



1. The above map depicts the **HOOK 517** Lode Claim, which is located in the NW 1/4 of the NW 1/4 of Section 30, Township 2 North, Range 16 East, and NE 1/4 of the NE 1/4 of Section 25, Township 2 North, Range 15.5 East, Gila & Salt River Base and Meridian, Gila County, Arizona, Globe Mining District.
2. The type of corner and location monuments used are wood 2"x2"x48" posts and metal tags with location information written thereon.
3. The bearings and distances in degrees and feet between claim corners are as depicted on the above map.

When recorded return to:

King-Fisher Land Company
17505 N 79th Ave Ste 216
Glendale, AZ 85308

LOCATION NOTICE FOR LODE MINING CLAIM


NOTICE IS HEREBY GIVEN that the HOOK 519
_____ lode mining claim has been located
by King-Fisher Land Company whose current mailing
address is 17505 N 79th Ave Ste 216
Glendale, AZ 85308

RECEIVED
M AZ STATE OFFICE
2019 JUN 11 A 11: 31
PHOENIX, ARIZONA

The general course of this claim is East/West and it is situated in Gila
County, Arizona. This claim is 1500 feet in length and 600 feet in width. This claim runs
from the location monument on which this location notice is posted approximately 10 feet in a
easterly direction to the east end line and 1490 feet in a westerly direction to the
west end line. This claim is marked by six monuments, one at each corner and one at the center of each
end line of the claim.

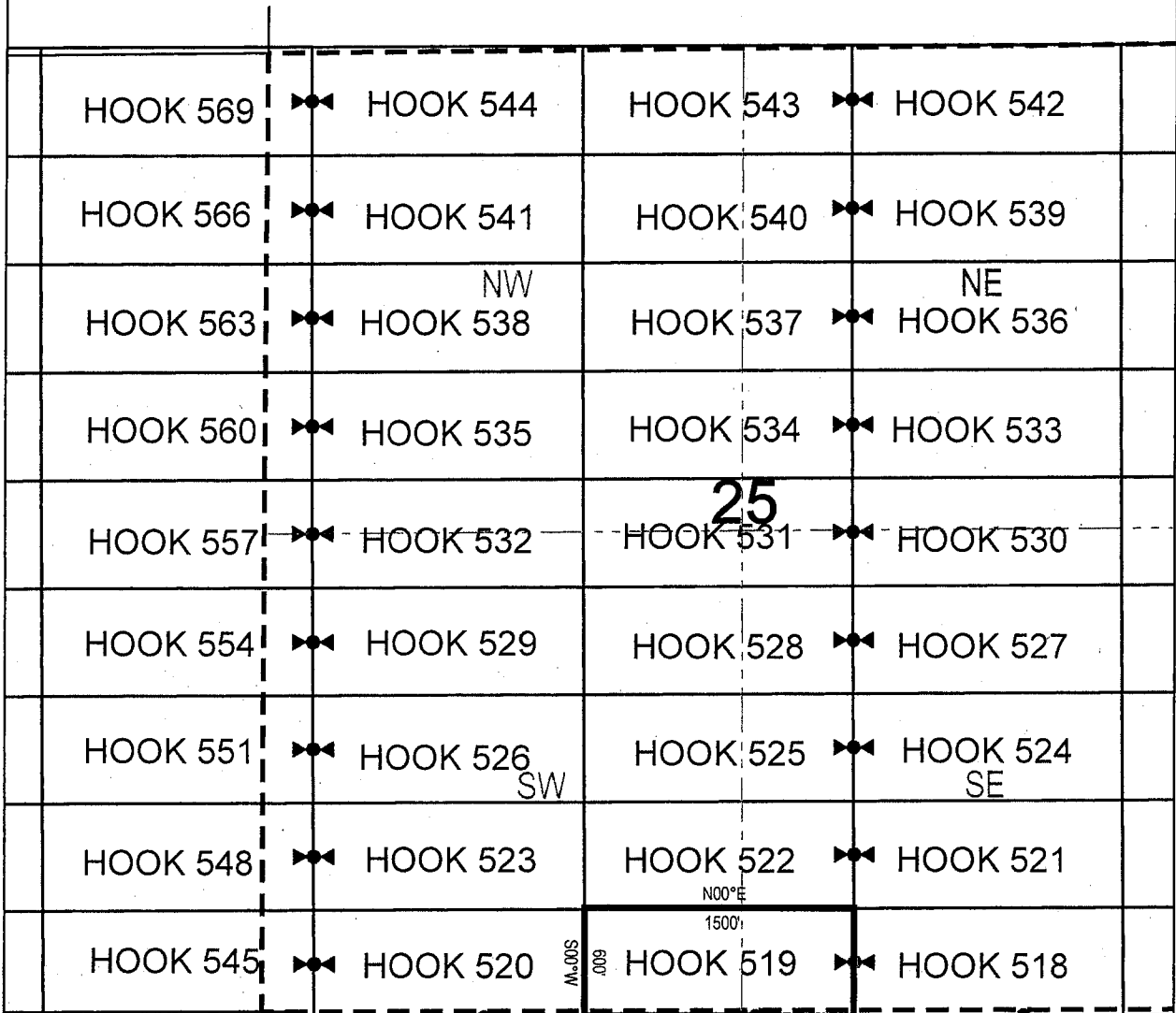
The location monument on which this notice is posted is situated within Section 25, Township 2
North, Range 15.5 East, Gila Salt River Base and Meridian, Arizona and this claim encompasses portions
of the following quarter section (s), section (s), Township (s) and Range (s) SW 1/4 of the SE 1/4 and SE 1/4
of the SW 1/4 of Section 25, and NE 1/4 of the NW 1/4 and NW 1/4 of the NE 1/4 of Section 36, Township 2
North, Range 15.5 East, Gila & Salt River Base and Meridian, Gila County, Arizona, Globe Mining District.

The locality of this claim with reference to some natural object or permanent monument and additional information
(if any) concerning its locality are as follows: 11209 feet north and 7564 feet west from the northeast corner of
Section 7, Township 1 North, Range 16 East, to the northeast corner of said claim.

DATED AND POSTED on the ground this 27th day of March, 2019.
LOCATOR (s) King-Fisher Land Company AGENT: T. Robert Breen 
17505 N 79th Ave Ste 216
Glendale, AZ 85308

AMC455247

LODE CLAIM LOCATION MAP



● Corner Posts

▲ Location Monuments

Scale: 1"=1000'



1. The above map depicts the **HOOK 519** Lode Claim, which is located in the SW 1/4 of the SE 1/4 and SE 1/4 of the SW 1/4 of Section 25, and NE 1/4 of the NW 1/4 and NW 1/4 of the NE 1/4 of Section 36, Township 2 North, Range 15.5 East, Gila & Salt River Base and Meridian, Gila County, Arizona, Globe Mining District.
2. The type of corner and location monuments used are wood 2"x2"x48" posts and metal tags with location information written thereon.
3. The bearings and distances in degrees and feet between claim corners are as depicted on the above map.

When recorded return to:
King-Fisher Land Company
17505 N 79th Ave Ste 216
Glendale, AZ 85308

LOCATION NOTICE FOR LODE MINING CLAIM

NOTICE IS HEREBY GIVEN that the HOOK 520
_____ lode mining claim has been located
by King-Fisher Land Company whose current mailing
address is 17505 N 79th Ave Ste 216
Glendale, AZ 85308

RECEIVED
ARIZONA STATE OFFICE
2019 JUN 11 A 11:31
PHOENIX, ARIZONA

The general course of this claim is East/West and it is situated in Gila
County, Arizona. This claim is 1500 feet in length and 600 feet in width. This claim runs
from the location monument on which this location notice is posted approximately 1490 feet in a
easterly direction to the east end line and 10 feet in a westerly direction to the
west end line. This claim is marked by six monuments, one at each corner and one at the center of each
end line of the claim.

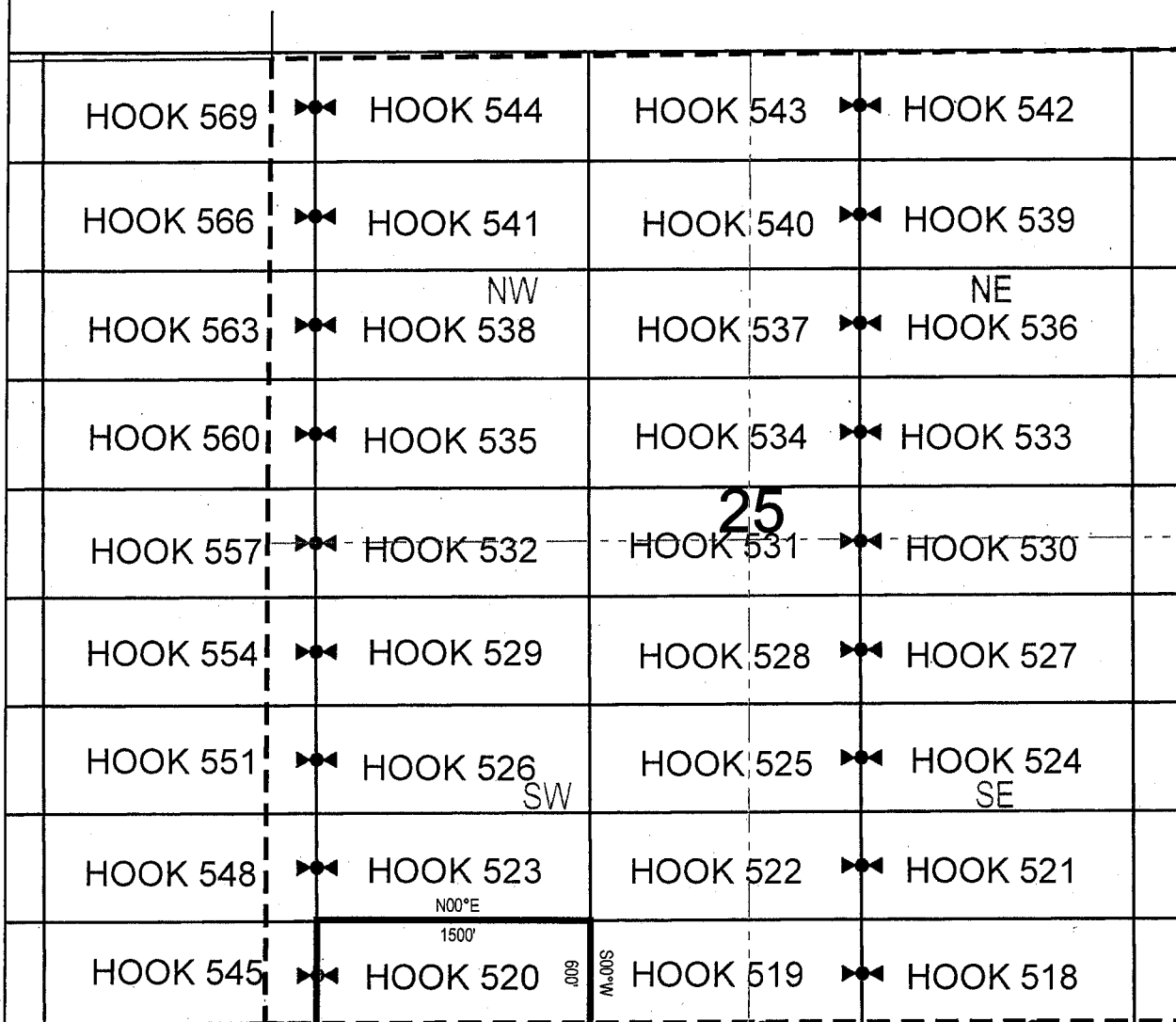
The location monument on which this notice is posted is situated within Section 25, Township 2
North, Range 15.5 East, Gila Salt River Base and Meridian, Arizona and this claim encompasses portions
of the following quarter section (s), section (s), Township (s) and Range (s) SW 1/4 of the SW 1/4 and SE 1/4
of the SW 1/4 of Section 25, and NW 1/4 of the NW 1/4 and NE 1/4 of the NW 1/4 of Section 36, Township 2
North, Range 15.5 East, Gila & Salt River Base and Meridian, Gila County, Arizona, Globe Mining District.

The locality of this claim with reference to some natural object or permanent monument and additional information
(if any) concerning its locality are as follows: 11201 feet north and 9064 feet west from the northeast corner of
Section 7, Township 1 North, Range 16 East, to the northeast corner of said claim.

DATED AND POSTED on the ground this 27th day of March, 2019.
LOCATOR (s) King-Fisher Land Company AGENT: T. Robert Breen
17505 N 79th Ave Ste 216
Glendale, AZ 85308

AMC455248

LODE CLAIM LOCATION MAP



● Corner Posts ▲ Location Monuments Scale: 1"=1000'



1. The above map depicts the **HOOK 520** Lode Claim, which is located in the SW 1/4 of the SW 1/4 and SE 1/4 of the SW 1/4 of Section 25, and NW 1/4 of the NW 1/4 and NE 1/4 of the NW 1/4 of Section 36, Township 2 North, Range 15.5 East, Gila & Salt River Base and Meridian, Gila County, Arizona, Globe Mining District.
2. The type of corner and location monuments used are wood 2"x2"x48" posts and metal tags with location information written thereon.
3. The bearings and distances in degrees and feet between claim corners are as depicted on the above map.

When recorded return to:
King-Fisher Land Company
17505 N 79th Ave Ste 216
Glendale, AZ 85308

LOCATION NOTICE FOR LODE MINING CLAIM


NOTICE IS HEREBY GIVEN that the HOOK 521
_____ lode mining claim has been located
by King-Fisher Land Company whose current mailing
address is 17505 N 79th Ave Ste 216
Glendale, AZ 85308

RECEIVED
AZ STATE OFFICE
2019 JUN 11 A 11:31
PHOENIX, ARIZONA

The general course of this claim is East/West and it is situated in Gila
County, Arizona. This claim is 1500 feet in length and 600 feet in width. This claim runs
from the location monument on which this location notice is posted approximately 1490 feet in a
easterly direction to the east end line and 10 feet in a westerly direction to the
west end line. This claim is marked by six monuments, one at each corner and one at the center of each
end line of the claim.

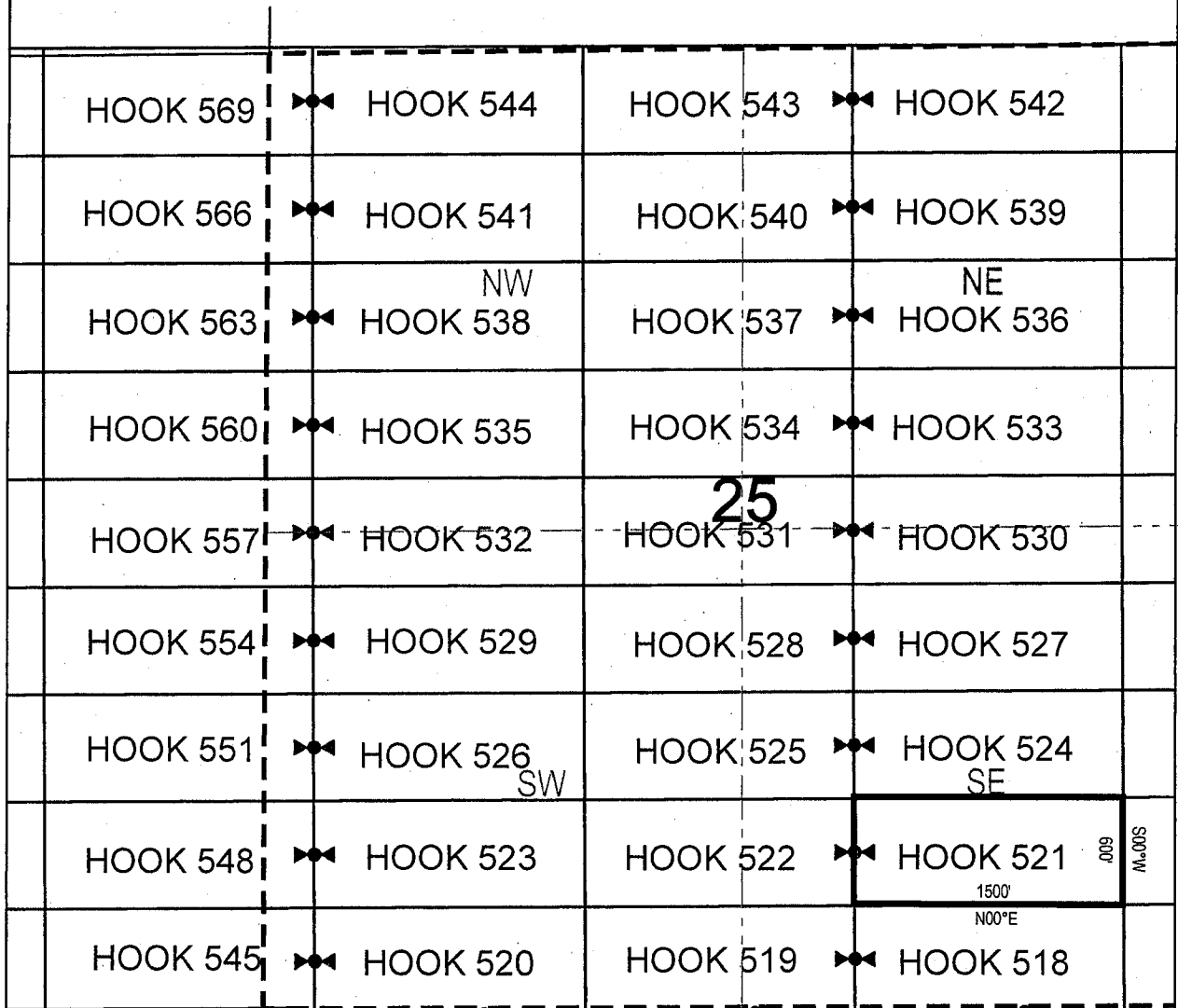
The location monument on which this notice is posted is situated within Section 25, Township 2
North, Range 15.5 East, Gila Salt River Base and Meridian, Arizona and this claim encompasses portions
of the following quarter section (s), section (s), Township (s) and Range (s) SW 1/4 of the SE 1/4 and SE 1/4
of the SE 1/4 of Section 25, Township 2 North, Range 15.5 East, Gila & Salt River Base and Meridian, Gila
County, Arizona, Globe Mining District.

The locality of this claim with reference to some natural object or permanent monument and additional information
(if any) concerning its locality are as follows: 11818 feet north and 6068 feet west from the northeast corner of
Section 7, Township 1 North, Range 16 East, to the northeast corner of said claim.

DATED AND POSTED on the ground this 27th day of March, 2019.
LOCATOR (s) King-Fisher Land Company AGENT: T. Robert Breen / 
17505 N 79th Ave Ste 216
Glendale, AZ 85308

AMC455249

LODE CLAIM LOCATION MAP



● Corner Posts ▲ Location Monuments Scale: 1"=1000'



1. The above map depicts the **HOOK 521** Lode Claim, which is located in the SW 1/4 of the SE 1/4 and SE 1/4 of the SE 1/4 of Section 25, Township 2 North, Range 15.5 East, Gila & Salt River Base and Meridian, Gila County, Arizona, Globe Mining District.
2. The type of corner and location monuments used are wood 2"x2"x48" posts and metal tags with location information written thereon.
3. The bearings and distances in degrees and feet between claim corners are as depicted on the above map.

When recorded return to:
King-Fisher Land Company
17505 N 79th Ave Ste 216
Glendale, AZ 85308

LOCATION NOTICE FOR LODE MINING CLAIM

NOTICE IS HEREBY GIVEN that the HOOK 522
_____ lode mining claim has been located
by King-Fisher Land Company whose current mailing
address is 17505 N 79th Ave Ste 216
Glendale, AZ 85308

RECEIVED
M A Z STATE OFFICE
2019 JUN 11 A 11: 31
PHOENIX, ARIZONA

The general course of this claim is East/West and it is situated in Gila
County, Arizona. This claim is 1500 feet in length and 600 feet in width. This claim runs
from the location monument on which this location notice is posted approximately 10 feet in a
easterly direction to the east end line and 1490 feet in a westerly direction to the
west end line. This claim is marked by six monuments, one at each corner and one at the center of each
end line of the claim.

The location monument on which this notice is posted is situated within Section 25, Township 2
North, Range 15.5 East, Gila Salt River Base and Meridian, Arizona and this claim encompasses portions
of the following quarter section (s), section (s), Township (s) and Range (s) SW 1/4 of the SE 1/4 and SE 1/4
of the SW 1/4 of Section 25, Township 2 North, Range 15.5 East, Gila & Salt River Base and Meridian, Gila
County, Arizona, Globe Mining District.

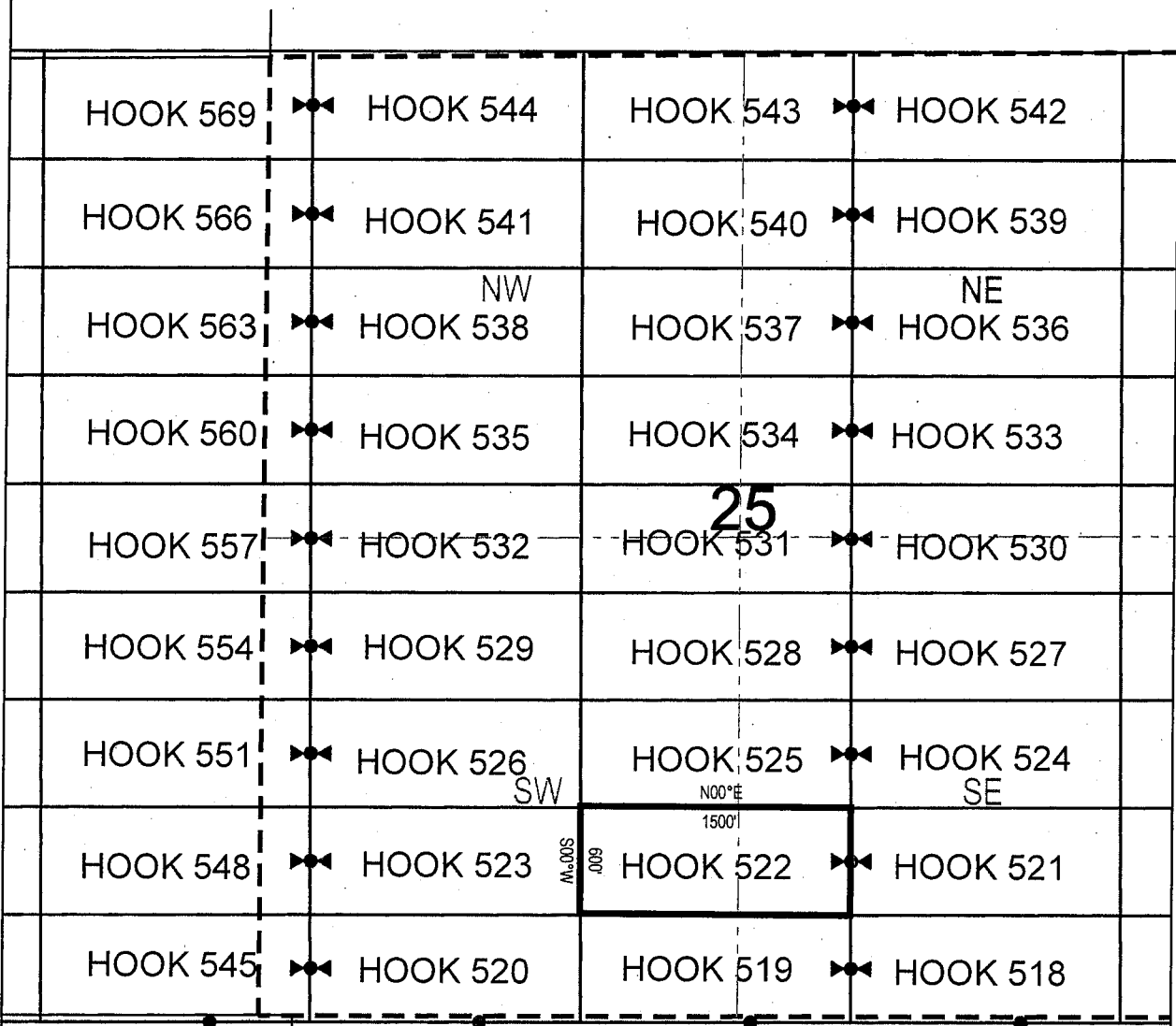
The locality of this claim with reference to some natural object or permanent monument and additional information
(if any) concerning its locality are as follows: 11809 feet north and 7568 feet west from the northeast corner of
Section 7, Township 1 North, Range 16 East, to the northeast corner of said claim.

DATED AND POSTED on the ground this 27th day of March, 2019.

LOCATOR (s) King-Fisher Land Company AGENT: T. Robert Breen / 
17505 N 79th Ave Ste 216
Glendale, AZ 85308

AMC455250

LODE CLAIM LOCATION MAP



● Corner Posts ▲ Location Monuments Scale: 1"=1000'



1. The above map depicts the **HOOK 522** Lode Claim, which is located in the SW 1/4 of the SE 1/4 and SE 1/4 of the SW 1/4 of Section 25, Township 2 North, Range 15.5 East, Gila & Salt River Base and Meridian, Gila County, Arizona, Globe Mining District.
2. The type of corner and location monuments used are wood 2"x2"x48" posts and metal tags with location information written thereon.
3. The bearings and distances in degrees and feet between claim corners are as depicted on the above map.

When recorded return to:
King-Fisher Land Company
17505 N 79th Ave Ste 216
Glendale, AZ 85308

LOCATION NOTICE FOR LODE MINING CLAIM

NOTICE IS HEREBY GIVEN that the HOOK 523
_____ lode mining claim has been located
by King-Fisher Land Company whose current mailing
address is 17505 N 79th Ave Ste 216
Glendale, AZ 85308

RECEIVED
AZ STATE OFFICE
2019 JUN 11 A 11:31
PHOENIX, ARIZONA

The general course of this claim is East/West and it is situated in Gila
County, Arizona. This claim is 1500 feet in length and 600 feet in width. This claim runs
from the location monument on which this location notice is posted approximately 1490 feet in a
easterly direction to the east end line and 10 feet in a westerly direction to the
west end line. This claim is marked by six monuments, one at each corner and one at the center of each
end line of the claim.

The location monument on which this notice is posted is situated within Section 25, Township 2
North, Range 15.5 East, Gila Salt River Base and Meridian, Arizona and this claim encompasses portions
of the following quarter section (s), section (s), Township (s) and Range (s) SW 1/4 of the SW 1/4 and SE 1/4
of the SW 1/4 of Section 25, Township 2 North, Range 15.5 East, Gila & Salt River Base and Meridian, Gila
County, Arizona, Globe Mining District.

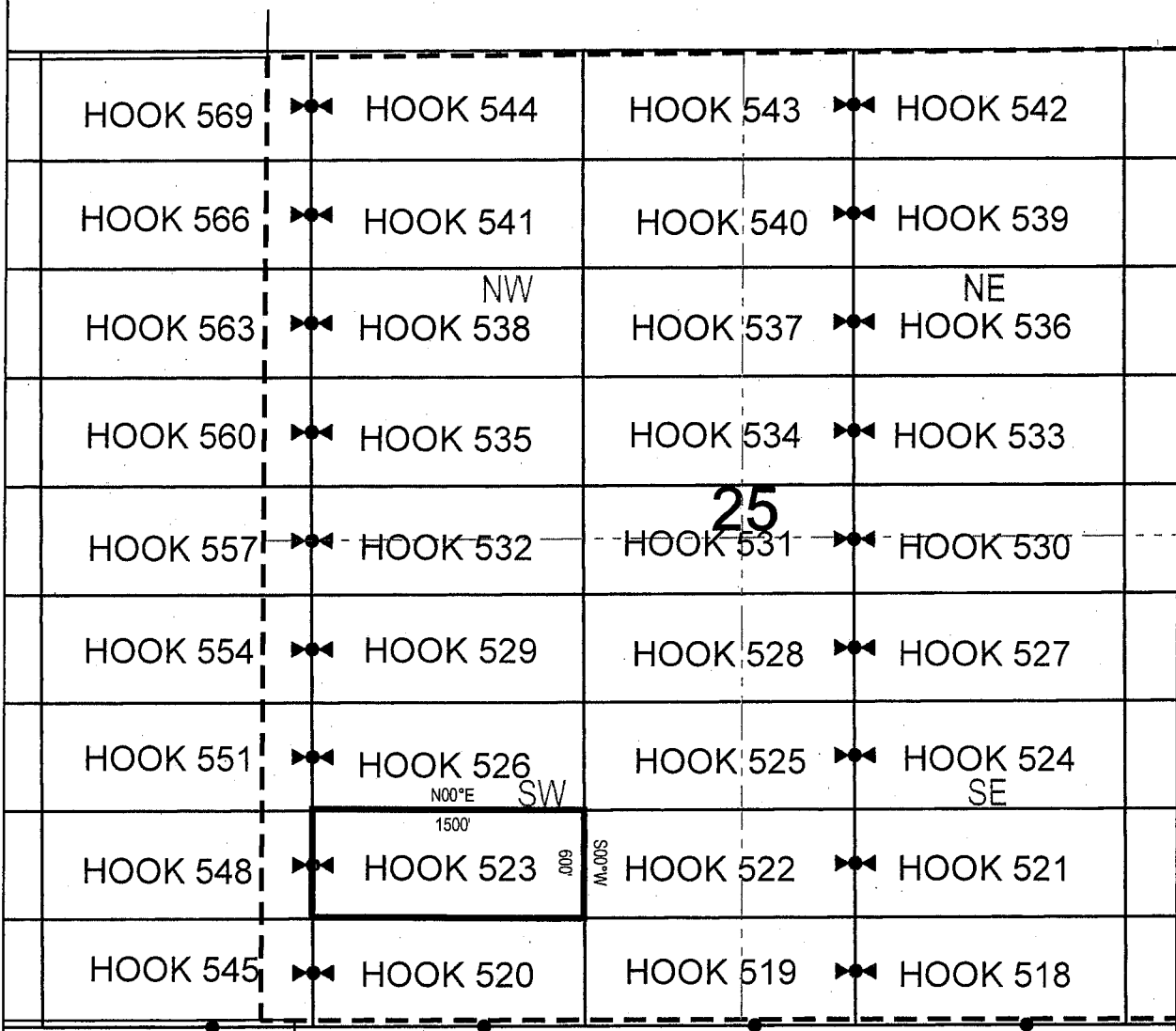
The locality of this claim with reference to some natural object or permanent monument and additional information
(if any) concerning its locality are as follows: 11801 feet north and 9068 feet west from the northeast corner of
Section 7, Township 1 North, Range 16 East, to the northeast corner of said claim.

DATED AND POSTED on the ground this 27th day of March 2019.

LOCATOR (s) King-Fisher Land Company AGENT: T. Robert Breen / 
17505 N 79th Ave Ste 216
Glendale, AZ 85308

AMC 455251

LODE CLAIM LOCATION MAP

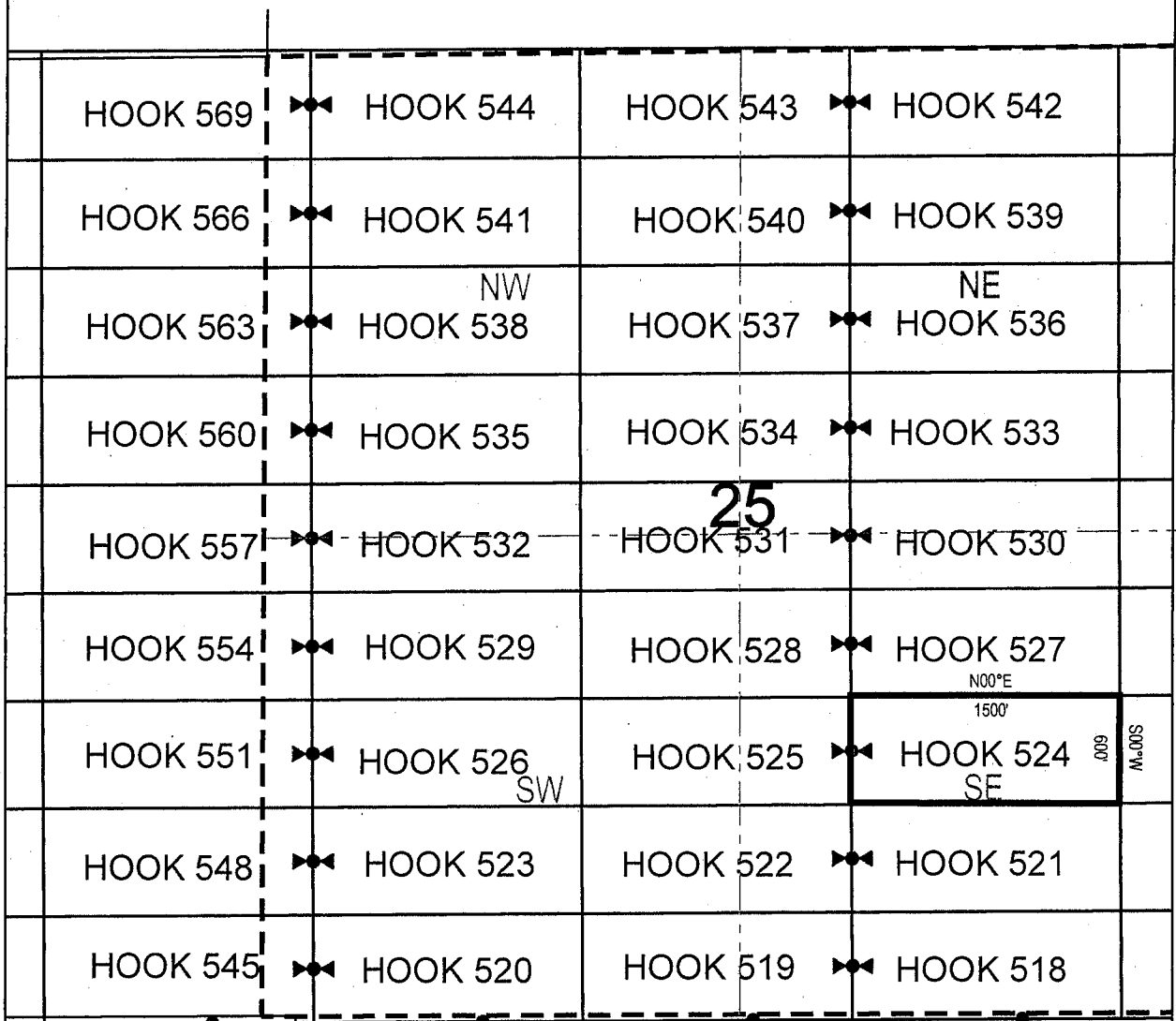


● Corner Posts ▲ Location Monuments Scale: 1"=1000'



1. The above map depicts the **HOOK 523** Lode Claim, which is located in the SW 1/4 of the SW 1/4 and SE 1/4 of the SW 1/4 of Section 25, Township 2 North, Range 15.5 East, Gila & Salt River Base and Meridian, Gila County, Arizona, Globe Mining District.
2. The type of corner and location monuments used are wood 2"x2"x48" posts and metal tags with location information written thereon.
3. The bearings and distances in degrees and feet between claim corners are as depicted on the above map.

LODE CLAIM LOCATION MAP



● Corner Posts ▲ Location Monuments Scale: 1"=1000'



1. The above map depicts the **HOOK 524** Lode Claim, which is located in the NW 1/4 of the SE 1/4, SW 1/4 of the SE 1/4, SE 1/4 of the SE 1/4 and NE 1/4 of the SE 1/4 of Section 25, Township 2 North, Range 15.5 East, Gila & Salt River Base and Meridian, Gila County, Arizona, Globe Mining District.
2. The type of corner and location monuments used are wood 2"x2"x48" posts and metal tags with location information written thereon.
3. The bearings and distances in degrees and feet between claim corners are as depicted on the above map.

When recorded return to:
King-Fisher Land Company
17505 N 79th Ave Ste 216
Glendale, AZ 85308

LOCATION NOTICE FOR LODE MINING CLAIM


NOTICE IS HEREBY GIVEN that the HOOK 525
_____ lode mining claim has been located
by King-Fisher Land Company whose current mailing
address is 17505 N 79th Ave Ste 216
Glendale, AZ 85308

RECEIVED
AZ STATE OFFICE
2019 JUN 11 A 11: 31
PHOENIX, ARIZONA

The general course of this claim is East/West and it is situated in Gila
County, Arizona. This claim is 1500 feet in length and 600 feet in width. This claim runs
from the location monument on which this location notice is posted approximately 10 feet in a
easterly direction to the east end line and 1490 feet in a westerly direction to the
west end line. This claim is marked by six monuments, one at each corner and one at the center of each
end line of the claim.

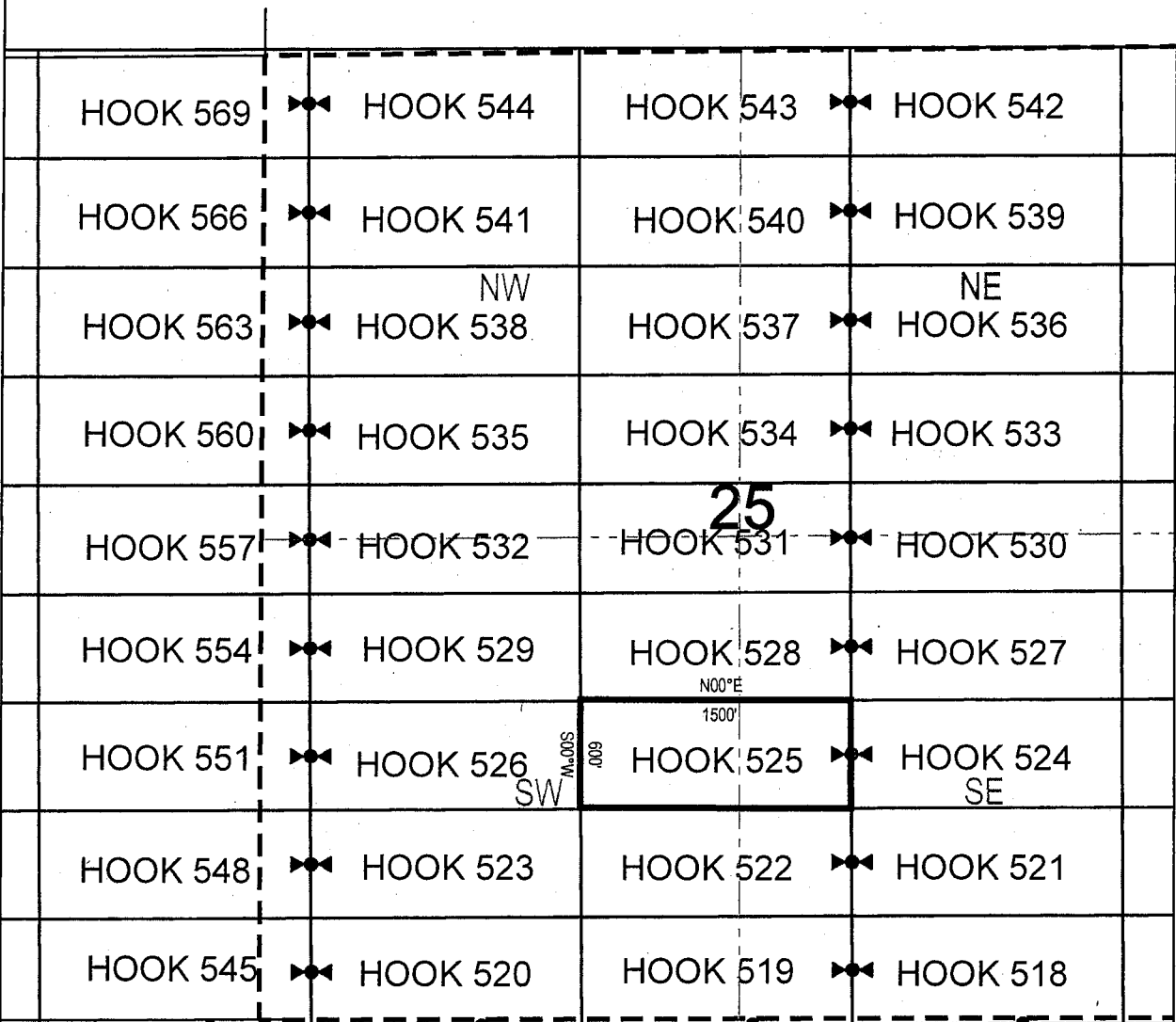
The location monument on which this notice is posted is situated within Section 25, Township 2
North, Range 15.5 East, Gila Salt River Base and Meridian, Arizona and this claim encompasses portions
of the following quarter section (s), section (s), Township (s) and Range (s) NW 1/4 of the SE 1/4, NE 1/4 of
the SW 1/4, SE 1/4 of the SW 1/4 and SW 1/4 of the SE 1/4 of Section 25, Township 2 North, Range 15.5
East, Gila & Salt River Base and Meridian, Gila County, Arizona, Globe Mining District.

The locality of this claim with reference to some natural object or permanent monument and additional information
(if any) concerning its locality are as follows: 12409 feet north and 7571 feet west from the northeast corner of
Section 7, Township 1 North, Range 16 East, to the northeast corner of said claim.

DATED AND POSTED on the ground this 27th day of March, 2019
LOCATOR (s) King-Fisher Land Company AGENT: T. Robert Breen / 
17505 N 79th Ave Ste 216
Glendale, AZ 85308

AMC455253

LODE CLAIM LOCATION MAP



● Corner Posts ▲ Location Monuments Scale: 1"=1000'



1. The above map depicts the **HOOK 525** Lode Claim, which is located in the NW 1/4 of the SE 1/4, NE 1/4 of the SW 1/4, SE 1/4 of the SW 1/4 and SW 1/4 of the SE 1/4 of Section 25, Township 2 North, Range 15.5 East, Gila & Salt River Base and Meridian, Gila County, Arizona, Globe Mining District.
2. The type of corner and location monuments used are wood 2"x2"x48" posts and metal tags with location information written thereon.
3. The bearings and distances in degrees and feet between claim corners are as depicted on the above map.

When recorded return to:
King-Fisher Land Company
17505 N 79th Ave Ste 216
Glendale, AZ 85308

LOCATION NOTICE FOR LODE MINING CLAIM


NOTICE IS HEREBY GIVEN that the HOOK 526
_____ lode mining claim has been located
by King-Fisher Land Company whose current mailing
address is 17505 N 79th Ave Ste 216
Glendale, AZ 85308

RECEIVED
MICHIGAN STATE OFFICE
2019 JUN 11 A 11:31
PHOENIX, ARIZONA

The general course of this claim is East/West and it is situated in Gila
County, Arizona. This claim is 1500 feet in length and 600 feet in width. This claim runs
from the location monument on which this location notice is posted approximately 1490 feet in a
easterly direction to the east end line and 10 feet in a westerly direction to the
west end line. This claim is marked by six monuments, one at each corner and one at the center of each
end line of the claim.

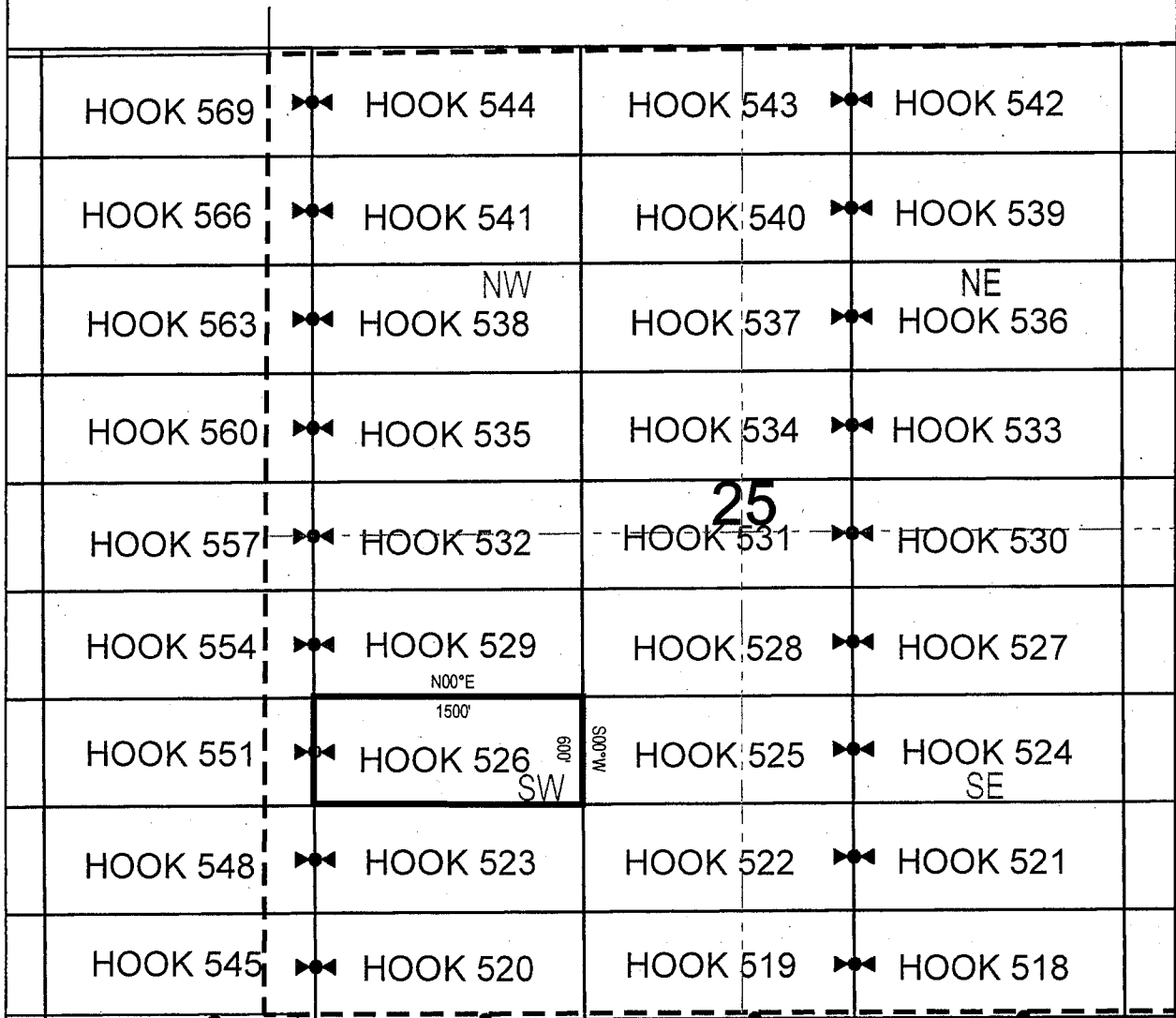
The location monument on which this notice is posted is situated within Section 25, Township 2
North, Range 15.5 East, Gila Salt River Base and Meridian, Arizona and this claim encompasses portions
of the following quarter section (s), section (s), Township (s) and Range (s) NW 1/4 of the SW 1/4, SW 1/4 of
the SW 1/4, SE 1/4 of the SW 1/4 and NE 1/4 of the SW 1/4 of Section 25, Township 2 North, Range 15.5
East, Gila & Salt River Base and Meridian, Gila County, Arizona, Globe Mining District.

The locality of this claim with reference to some natural object or permanent monument and additional information
(if any) concerning its locality are as follows: 12401 feet north and 9071 feet west from the northeast corner of
Section 7, Township 1 North, Range 16 East, to the northeast corner of said claim.

DATED AND POSTED on the ground this 27th day of March, 2019
LOCATOR (s) King-Fisher Land Company AGENT: T. Robert Breen / 
17505 N 79th Ave Ste 216
Glendale, AZ 85308

AMC455254

LODE CLAIM LOCATION MAP



● Corner Posts ▲ Location Monuments Scale: 1"=1000'



1. The above map depicts the **HOOK 526** Lode Claim, which is located in the NW 1/4 of the SW 1/4, SW 1/4 of the SW 1/4, SE 1/4 of the SW 1/4 and NE 1/4 of the SW 1/4 of Section 25, Township 2 North, Range 15.5 East, Gila & Salt River Base and Meridian, Gila County, Arizona, Globe Mining District.
2. The type of corner and location monuments used are wood 2"x2"x48" posts and metal tags with location information written thereon.
3. The bearings and distances in degrees and feet between claim corners are as depicted on the above map.

When recorded return to:
King-Fisher Land Company
17505 N 79th Ave Ste 216
Glendale, AZ 85308

LOCATION NOTICE FOR LODE MINING CLAIM


NOTICE IS HEREBY GIVEN that the HOOK 527
_____ lode mining claim has been located
by King-Fisher Land Company whose current mailing
address is 17505 N 79th Ave Ste 216
Glendale, AZ 85308

RECEIVED
M M STATE OFFICE
2019 JUN 11 A 11: 31
PHOENIX, ARIZONA

The general course of this claim is East/West and it is situated in Gila
County, Arizona. This claim is 1500 feet in length and 600 feet in width. This claim runs
from the location monument on which this location notice is posted approximately 1490 feet in a
easterly direction to the east end line and 10 feet in a westerly direction to the
west end line. This claim is marked by six monuments, one at each corner and one at the center of each
end line of the claim.

The location monument on which this notice is posted is situated within Section 25, Township 2
North, Range 15.5 East, Gila Salt River Base and Meridian, Arizona and this claim encompasses portions
of the following quarter section (s), section (s), Township (s) and Range (s) NW 1/4 of the SE 1/4 and NE 1/4
of the SE 1/4 of Section 25, Township 2 North, Range 15.5 East, Gila & Salt River Base and Meridian, Gila
County, Arizona, Globe Mining District.

The locality of this claim with reference to some natural object or permanent monument and additional information
(if any) concerning its locality are as follows: 13018 feet north and 6075 feet west from the northeast corner of
Section 7, Township 1 North, Range 16 East, to the northeast corner of said claim.

DATED AND POSTED on the ground this 27th day of March, 2019
LOCATOR (s) King-Fisher Land Company AGENT: T. Robert Breen 
17505 N 79th Ave Ste 216
Glendale, AZ 85308

AMC 455255

When recorded return to:
King-Fisher Land Company
17505 N 79th Ave Ste 216
Glendale, AZ 85308

LOCATION NOTICE FOR LODE MINING CLAIM


NOTICE IS HEREBY GIVEN that the HOOK 528
_____ lode mining claim has been located
by King-Fisher Land Company whose current mailing
address is 17505 N 79th Ave Ste 216
Glendale, AZ 85308

RECEIVED
MINNAPAC STATE OFFICE
2019 JUN 11 A 11:32
PHOENIX, ARIZONA

The general course of this claim is East/West and it is situated in Gila
County, Arizona. This claim is 1500 feet in length and 600 feet in width. This claim runs
from the location monument on which this location notice is posted approximately 10 feet in a
easterly direction to the east end line and 1490 feet in a westerly direction to the
west end line. This claim is marked by six monuments, one at each corner and one at the center of each
end line of the claim.

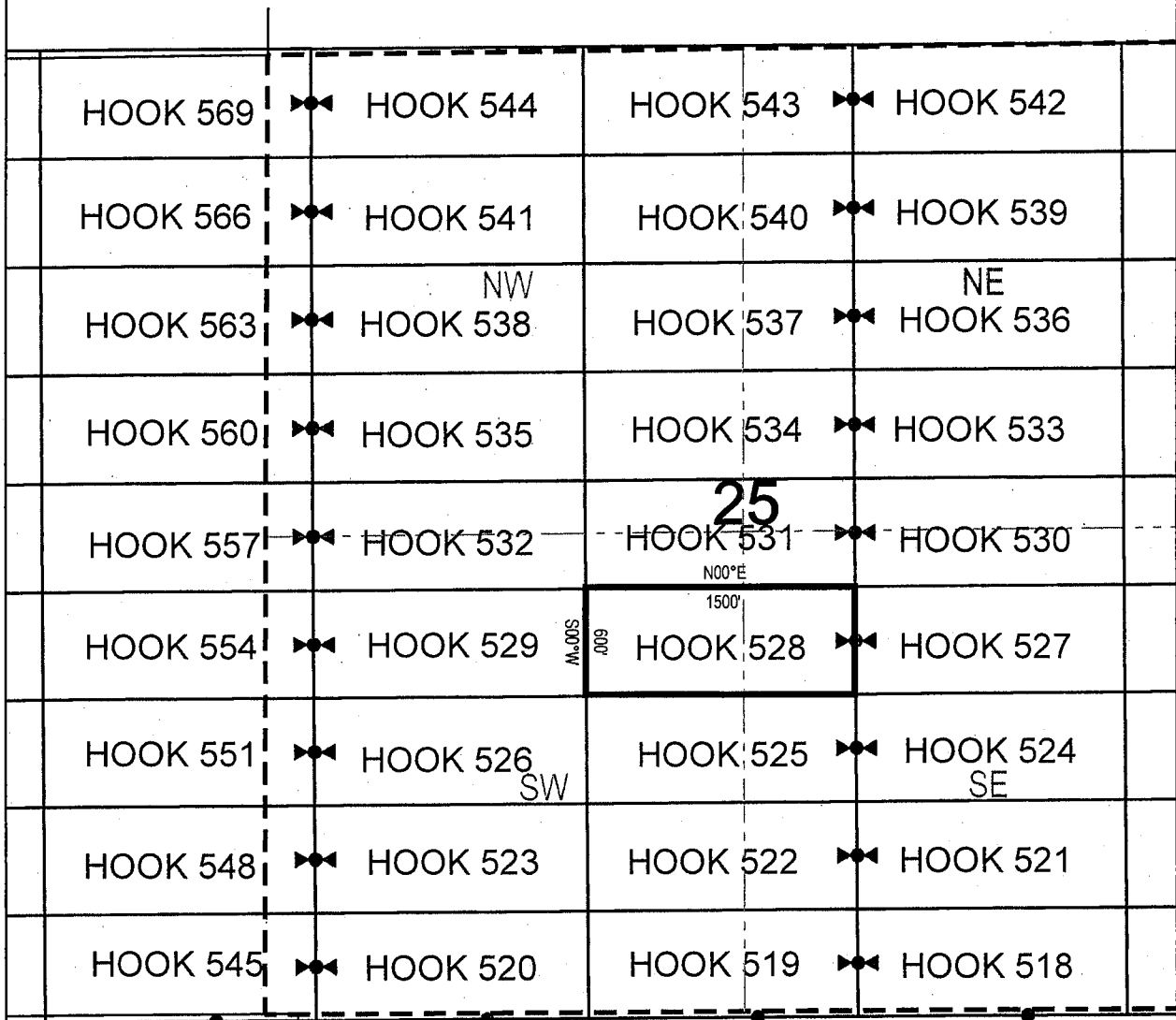
The location monument on which this notice is posted is situated within Section 25, Township 2
North, Range 15.5 East, Gila Salt River Base and Meridian, Arizona and this claim encompasses portions
of the following quarter section (s), section (s), Township (s) and Range (s) NW 1/4 of the SE 1/4 and NE 1/4
of the SW 1/4 of Section 25, Township 2 North, Range 15.5 East, Gila & Salt River Base and Meridian, Gila
County, Arizona, Globe Mining District.

The locality of this claim with reference to some natural object or permanent monument and additional information
(if any) concerning its locality are as follows: 13009 feet north and 7575 feet west from the northeast corner of
Section 7, Township 1 North, Range 16 East, to the northeast corner of said claim.

DATED AND POSTED on the ground this 27th day of March, 2019
LOCATOR (s) King-Fisher Land Company AGENT: T. Robert Breen / 
17505 N 79th Ave Ste 216
Glendale, AZ 85308

AMC455256

LODE CLAIM LOCATION MAP



● Corner Posts ▲ Location Monuments Scale: 1"=1000'



1. The above map depicts the **HOOK 528** Lode Claim, which is located in the NW 1/4 of the SE 1/4 and NE 1/4 of the SW 1/4 of Section 25, Township 2 North, Range 15.5 East, Gila & Salt River Base and Meridian, Gila County, Arizona, Globe Mining District.
2. The type of corner and location monuments used are wood 2"x2"x48" posts and metal tags with location information written thereon.
3. The bearings and distances in degrees and feet between claim corners are as depicted on the above map.

When recorded return to:

King-Fisher Land Company
17505 N 79th Ave Ste 216
Glendale, AZ 85308

LOCATION NOTICE FOR LODE MINING CLAIM

NOTICE IS HEREBY GIVEN that the HOOK 529
_____ lode mining claim has been located
by King-Fisher Land Company whose current mailing
address is 17505 N 79th Ave Ste 216
Glendale, AZ 85308

RECEIVED
MAY STATE OFFICE
2019 JUN 11 A 11:32
PHOENIX, ARIZONA

The general course of this claim is East/West and it is situated in Gila
County, Arizona. This claim is 1500 feet in length and 600 feet in width. This claim runs
from the location monument on which this location notice is posted approximately 1490 feet in a
easterly direction to the east end line and 10 feet in a westerly direction to the
west end line. This claim is marked by six monuments, one at each corner and one at the center of each
end line of the claim.

The location monument on which this notice is posted is situated within Section 25, Township 2
North, Range 15.5 East, Gila Salt River Base and Meridian, Arizona and this claim encompasses portions
of the following quarter section (s), section (s), Township (s) and Range (s) NW 1/4 of the SW 1/4 and NE 1/4
of the SW 1/4 of Section 25, Township 2 North, Range 15.5 East, Gila & Salt River Base and Meridian, Gila
County, Arizona, Globe Mining District.

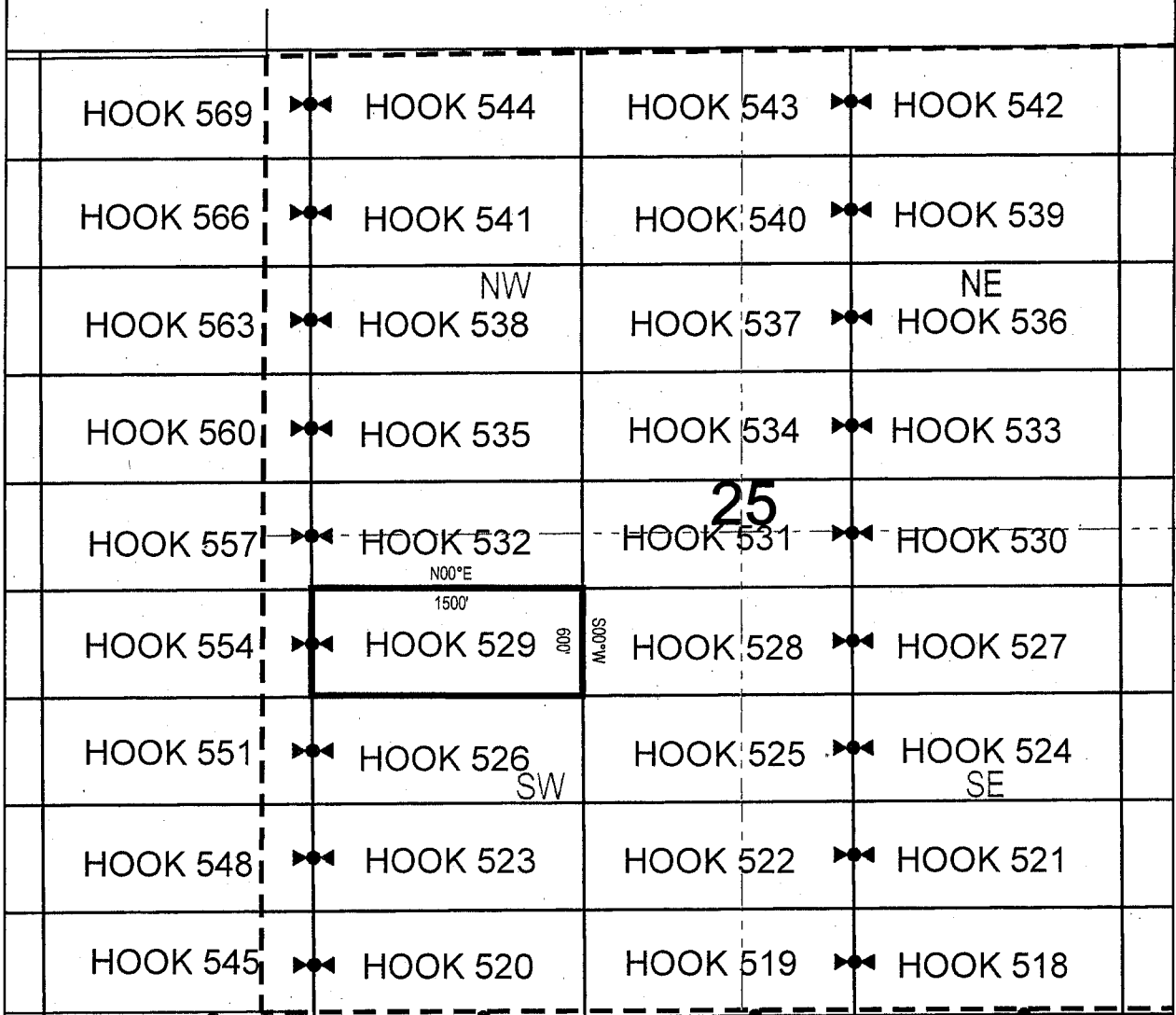
The locality of this claim with reference to some natural object or permanent monument and additional information
(if any) concerning its locality are as follows: 13001 feet north and 9075 feet west from the northeast corner of
Section 7, Township 1 North, Range 16 East, to the northeast corner of said claim.

DATED AND POSTED on the ground this 27th day of March, 2019.

LOCATOR (s) King-Fisher Land Company AGENT: T. Robert Breen
17505 N 79th Ave Ste 216
Glendale, AZ 85308

AMC455257

LODE CLAIM LOCATION MAP



● Corner Posts ▲ Location Monuments Scale: 1"=1000'



1. The above map depicts the **HOOK 529** Lode Claim, which is located in the NW 1/4 of the SW 1/4 and NE 1/4 of the SW 1/4 of Section 25, Township 2 North, Range 15.5 East, Gila & Salt River Base and Meridian, Gila County, Arizona, Globe Mining District.
2. The type of corner and location monuments used are wood 2"x2"x48" posts and metal tags with location information written thereon.
3. The bearings and distances in degrees and feet between claim corners are as depicted on the above map.

When recorded return to:
King-Fisher Land Company
17505 N 79th Ave Ste 216
Glendale, AZ 85308

LOCATION NOTICE FOR LODE MINING CLAIM

NOTICE IS HEREBY GIVEN that the HOOK 530
_____ lode mining claim has been located
by King-Fisher Land Company whose current mailing
address is 17505 N 79th Ave Ste 216
Glendale, AZ 85308

RECEIVED
M A Z STATE OFFICE
2019 JUN 11 A 11:32
PHOENIX, ARIZONA

The general course of this claim is East/West and it is situated in Gila
County, Arizona. This claim is 1500 feet in length and 600 feet in width. This claim runs
from the location monument on which this location notice is posted approximately 1490 feet in a
easterly direction to the east end line and 10 feet in a westerly direction to the
west end line. This claim is marked by six monuments, one at each corner and one at the center of each
end line of the claim.

The location monument on which this notice is posted is situated within Section 25, Township 2
North, Range 15.5 East, Gila Salt River Base and Meridian, Arizona and this claim encompasses portions
of the following quarter section (s), section (s), Township (s) and Range (s) SW 1/4 of the NE 1/4, NW 1/4 of
the SE 1/4, NE 1/4 of the SE 1/4 and SE 1/4 of the NE 1/4 of Section 25, Township 2 North, Range 15.5 East,
Gila & Salt River Base and Meridian, Gila County, Arizona, Globe Mining District.

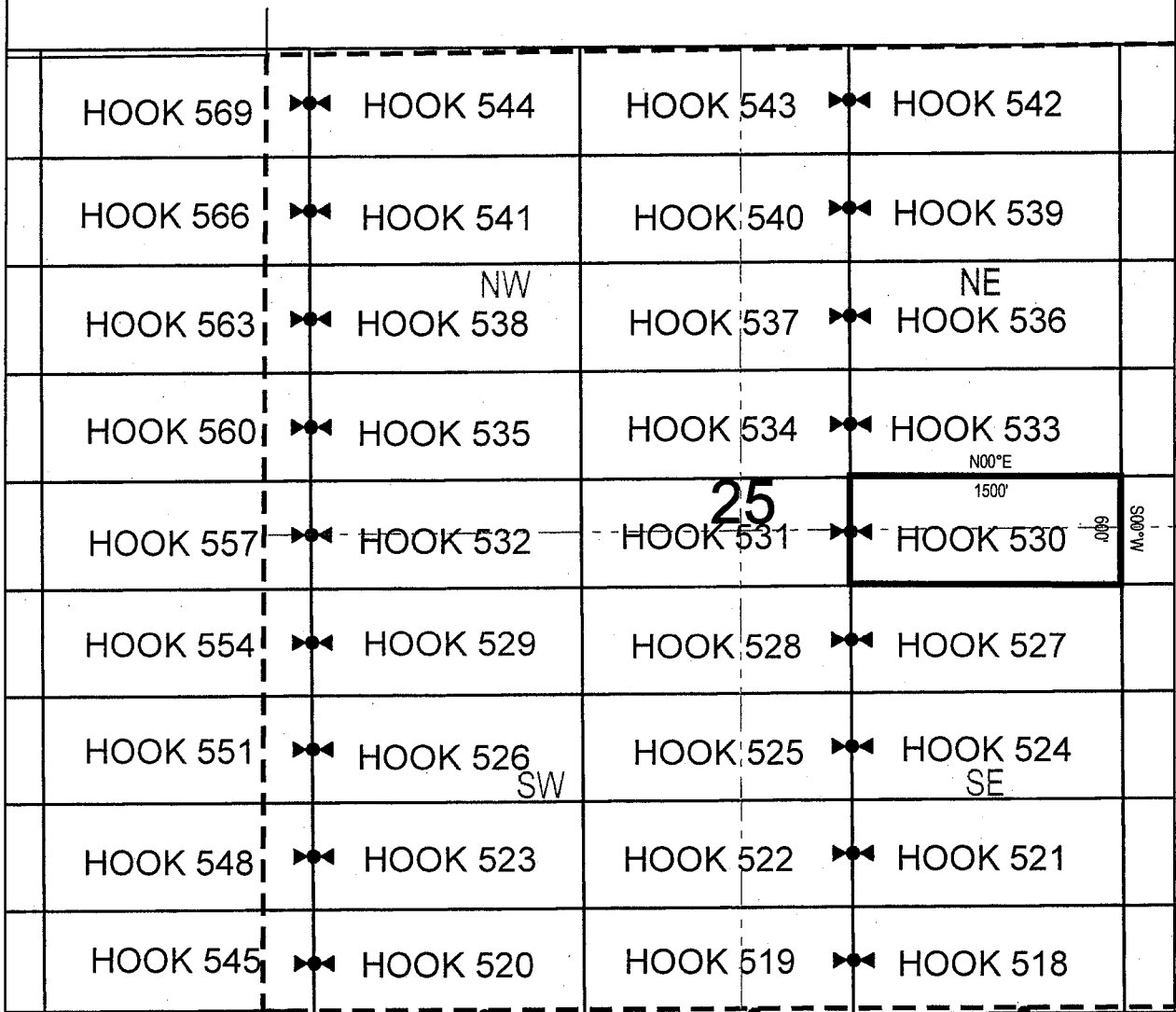
The locality of this claim with reference to some natural object or permanent monument and additional information
(if any) concerning its locality are as follows: 13618 feet north and 6078 feet west from the northeast corner of
Section 7, Township 1 North, Range 16 East, to the northeast corner of said claim.

DATED AND POSTED on the ground this 27th day of March, 2019

LOCATOR (s) King-Fisher Land Company AGENT: T. Robert Breen / 
17505 N 79th Ave Ste 216
Glendale, AZ 85308

AMC 455258

LODE CLAIM LOCATION MAP

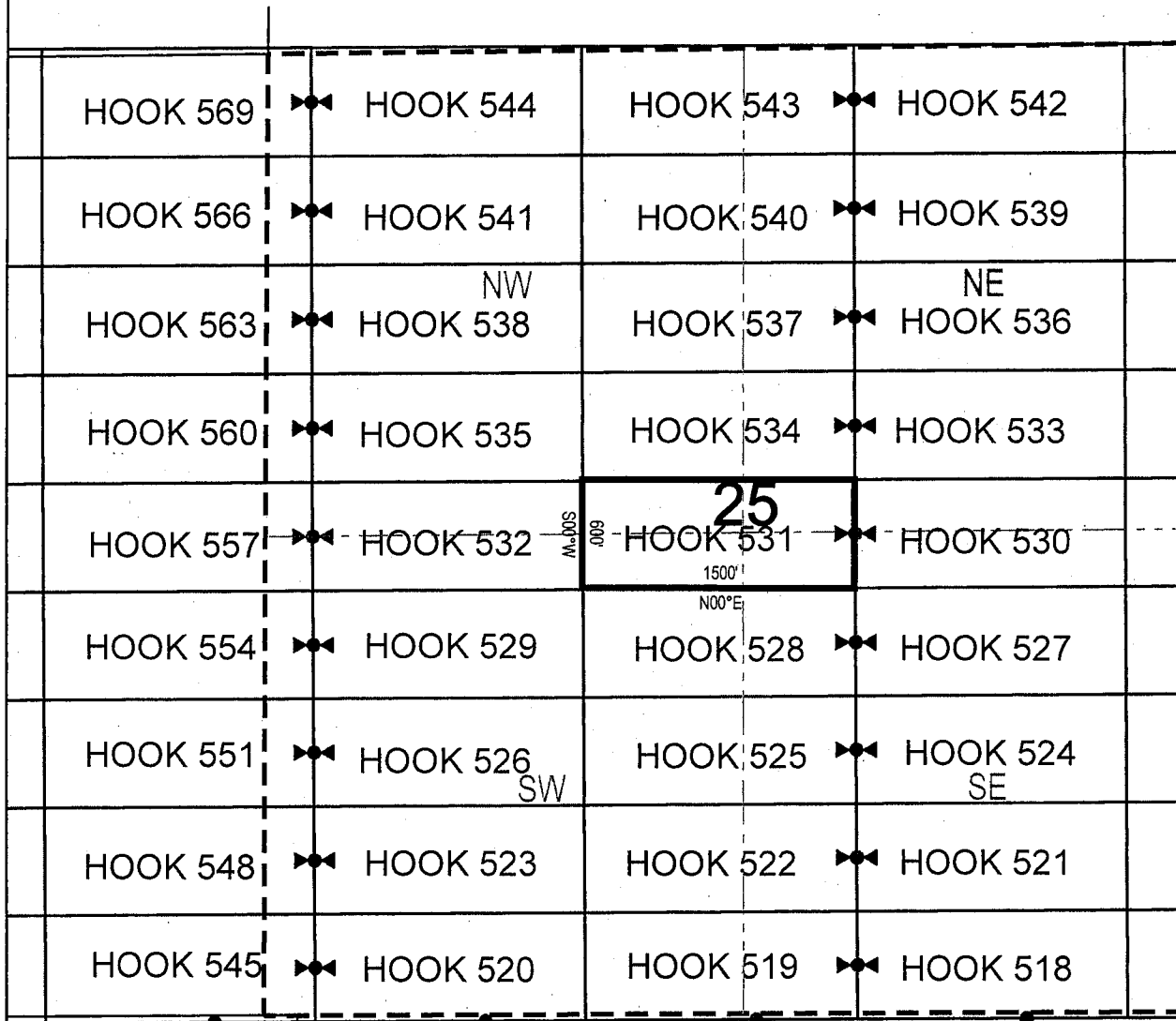


● Corner Posts ▲ Location Monuments Scale: 1"=1000'



1. The above map depicts the **HOOK 530** Lode Claim, which is located in the SW 1/4 of the NE 1/4, NW 1/4 of the SE 1/4, NE 1/4 of the SE 1/4 and SE 1/4 of the NE 1/4 of Section 25, Township 2 North, Range 15.5 East, Gila & Salt River Base and Meridian, Gila County, Arizona, Globe Mining District.
2. The type of corner and location monuments used are wood 2"x2"x48" posts and metal tags with location information written thereon.
3. The bearings and distances in degrees and feet between claim corners are as depicted on the above map.

LODE CLAIM LOCATION MAP



● Corner Posts ▲ Location Monuments Scale: 1"=1000'



1. The above map depicts the **HOOK 531** Lode Claim, which is located in the SW 1/4 of the NE 1/4, SE 1/4 of the NW 1/4, NE 1/4 of the SW 1/4 and NW 1/4 of the SE 1/4 of Section 25, Township 2 North, Range 15.5 East, Gila & Salt River Base and Meridian, Gila County, Arizona, Globe Mining District.
2. The type of corner and location monuments used are wood 2"x2"x48" posts and metal tags with location information written thereon.
3. The bearings and distances in degrees and feet between claim corners are as depicted on the above map.

When recorded return to:
King-Fisher Land Company
17505 N 79th Ave Ste 216
Glendale, AZ 85308

LOCATION NOTICE FOR LODE MINING CLAIM

NOTICE IS HEREBY GIVEN that the HOOK 532
_____ lode mining claim has been located
by King-Fisher Land Company whose current mailing
address is 17505 N 79th Ave Ste 216
Glendale, AZ 85308

RECEIVED
M 87 STATE OFFICE
2019 JUN 11 AM 11:32
PHOENIX, ARIZONA

The general course of this claim is East/West and it is situated in Gila
County, Arizona. This claim is 1500 feet in length and 600 feet in width. This claim runs
from the location monument on which this location notice is posted approximately 1490 feet in a
easterly direction to the east end line and 10 feet in a westerly direction to the
west end line. This claim is marked by six monuments, one at each corner and one at the center of each
end line of the claim.

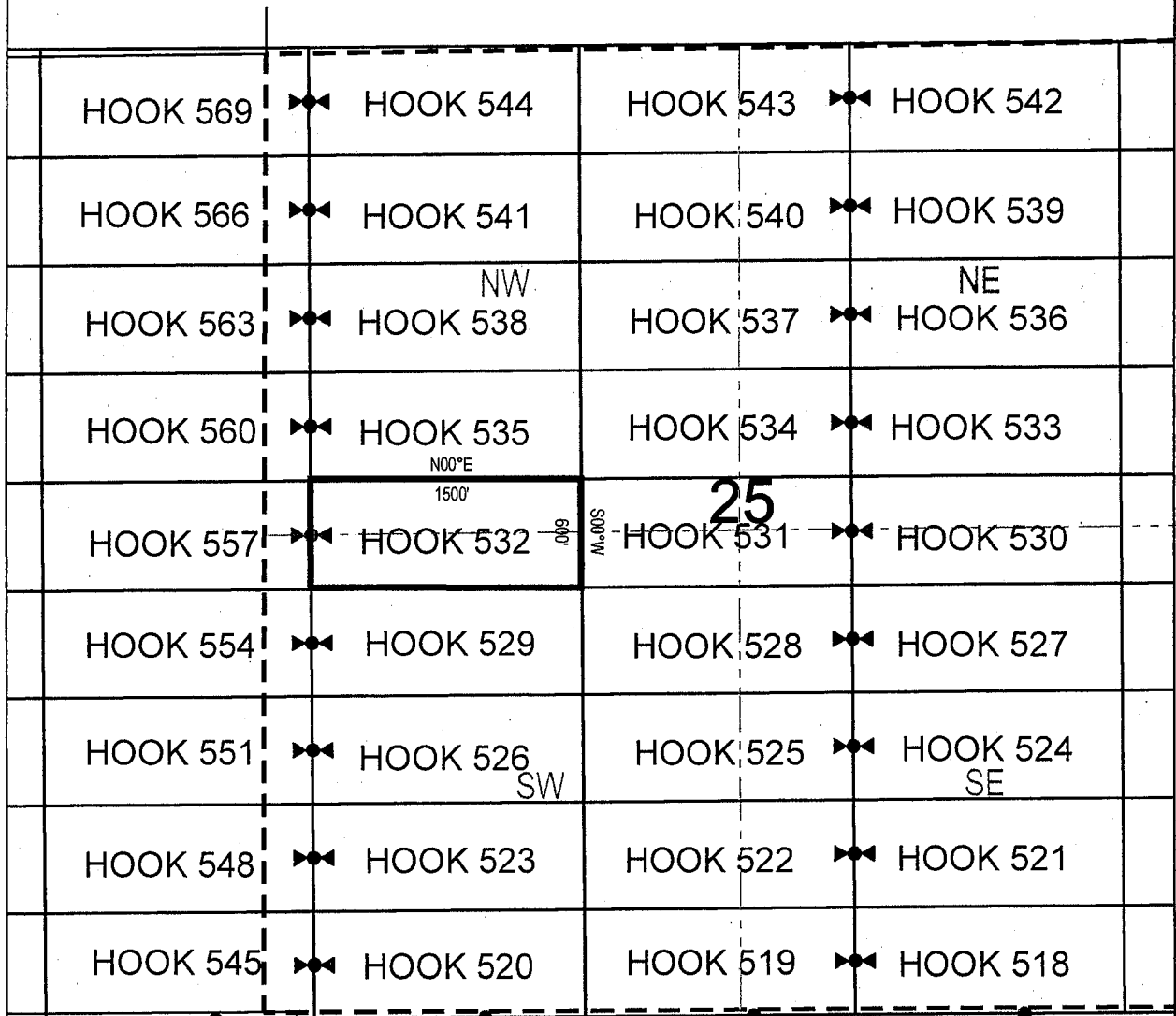
The location monument on which this notice is posted is situated within Section 25, Township 2
North, Range 15.5 East, Gila Salt River Base and Meridian, Arizona and this claim encompasses portions
of the following quarter section (s), section (s), Township (s) and Range (s) SW 1/4 of the NW 1/4, NW 1/4 of
the SW 1/4, NE 1/4 of the SW 1/4 and SE 1/4 of the NW 1/4 of Section 25, Township 2 North, Range 15.5
East, Gila & Salt River Base and Meridian, Gila County, Arizona, Globe Mining District.

The locality of this claim with reference to some natural object or permanent monument and additional information
(if any) concerning its locality are as follows: 13600 feet north and 9078 feet west from the northeast corner of
Section 7, Township 1 North, Range 16 East, to the northeast corner of said claim.

DATED AND POSTED on the ground this 27th day of March, 2019
LOCATOR (s) King-Fisher Land Company AGENT: T. Robert Breen
17505 N 79th Ave Ste 216
Glendale, AZ 85308

AM0455260

LODE CLAIM LOCATION MAP



● Corner Posts

▲ Location Monuments

Scale: 1"=1000'



1. The above map depicts the **HOOK 532** Lode Claim, which is located in the SW 1/4 of the NW 1/4, NW 1/4 of the SW 1/4, NE 1/4 of the SW 1/4 and SE 1/4 of the NW 1/4 of Section 25, Township 2 North, Range 15.5 East, Gila & Salt River Base and Meridian, Gila County, Arizona, Globe Mining District.
2. The type of corner and location monuments used are wood 2"x2"x48" posts and metal tags with location information written thereon.
3. The bearings and distances in degrees and feet between claim corners are as depicted on the above map.

When recorded return to:
King-Fisher Land Company
17505 N 79th Ave Ste 216
Glendale, AZ 85308

LOCATION NOTICE FOR LODE MINING CLAIM

NOTICE IS HEREBY GIVEN that the HOOK 533
_____ lode mining claim has been located
by King-Fisher Land Company whose current mailing
address is 17505 N 79th Ave Ste 216
Glendale, AZ 85308

RECEIVED
ARIZONA STATE OFFICE
2019 JUN 11 A 11:32
PHOENIX, ARIZONA

The general course of this claim is East/West and it is situated in Gila
County, Arizona. This claim is 1500 feet in length and 600 feet in width. This claim runs
from the location monument on which this location notice is posted approximately 1490 feet in a
easterly direction to the east end line and 10 feet in a westerly direction to the
west end line. This claim is marked by six monuments, one at each corner and one at the center of each
end line of the claim.

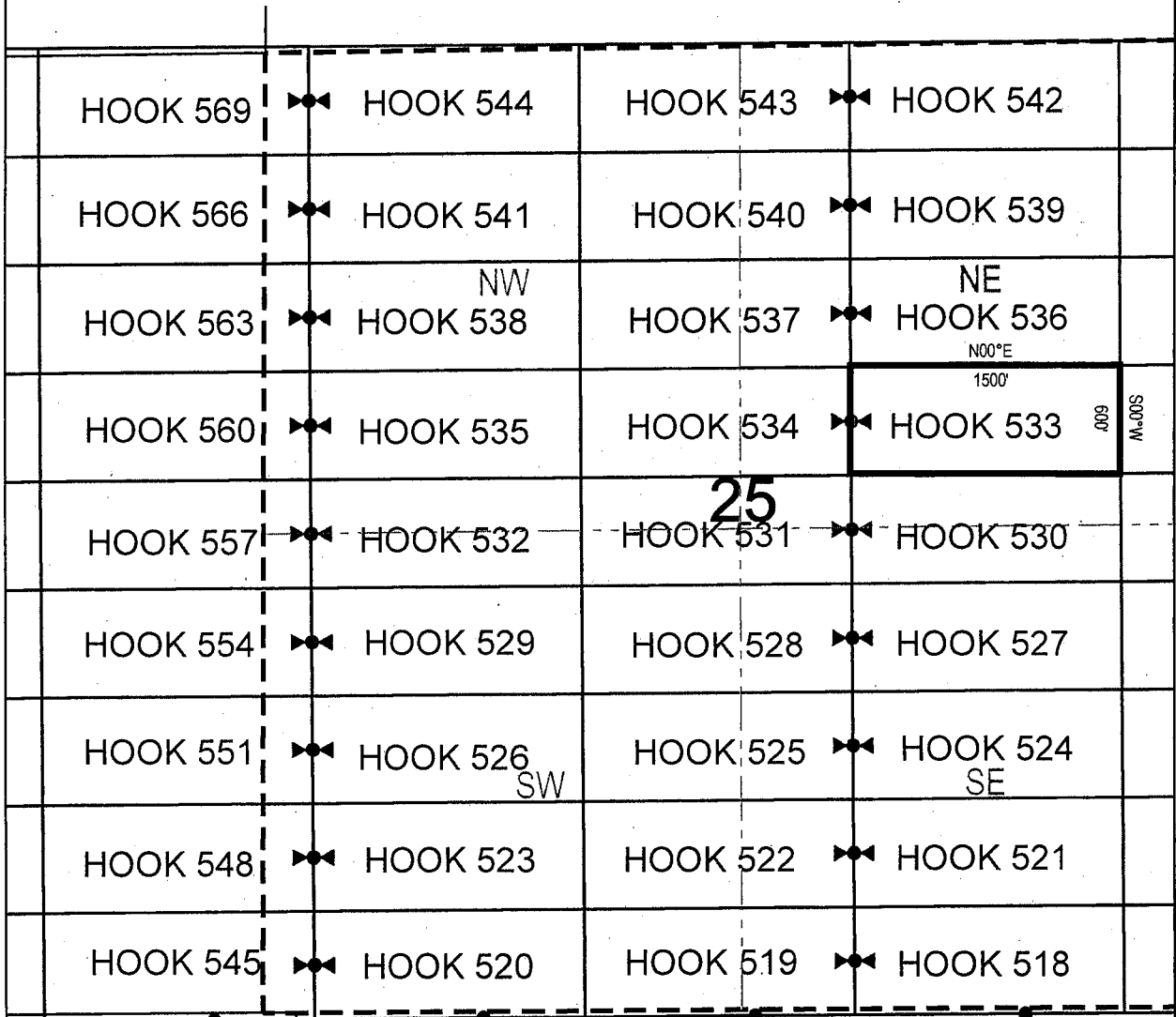
The location monument on which this notice is posted is situated within Section 25, Township 2
North, Range 15.5 East, Gila Salt River Base and Meridian, Arizona and this claim encompasses portions
of the following quarter section (s), section (s), Township (s) and Range (s) SW 1/4 of the NE 1/4 and SE 1/4
of the NE 1/4 of Section 25, Township 2 North, Range 15.5 East, Gila & Salt River Base and Meridian, Gila
County, Arizona, Globe Mining District.

The locality of this claim with reference to some natural object or permanent monument and additional information
(if any) concerning its locality are as follows: 14218 feet north and 6082 feet west from the northeast corner of
Section 7, Township 1 North, Range 16 East, to the northeast corner of said claim.

DATED AND POSTED on the ground this 27th day of March 2019
LOCATOR (s) King-Fisher Land Company AGENT: T. Robert Breen
17505 N 79th Ave Ste 216
Glendale, AZ 85308

AMC455261

LODE CLAIM LOCATION MAP



● Corner Posts

▲ Location Monuments

Scale: 1"=1000'



1. The above map depicts the **HOOK 533** Lode Claim, which is located in the SW 1/4 of the NE 1/4 and SE 1/4 of the NE 1/4 of Section 25, Township 2 North, Range 15.5 East, Gila & Salt River Base and Meridian, Gila County, Arizona, Globe Mining District.
2. The type of corner and location monuments used are wood 2"x2"x48" posts and metal tags with location information written thereon.
3. The bearings and distances in degrees and feet between claim corners are as depicted on the above map.

When recorded return to:

King-Fisher Land Company
17505 N 79th Ave Ste 216
Glendale, AZ 85308

LOCATION NOTICE FOR LODE MINING CLAIM

NOTICE IS HEREBY GIVEN that the HOOK 534
_____ lode mining claim has been located
by King-Fisher Land Company whose current mailing
address is 17505 N 79th Ave Ste 216
Glendale, AZ 85308


RECEIVED
MAY 27 STATE OFFICE
2019 JUN 11 A 11: 32
PHOENIX, ARIZONA

The general course of this claim is East/West and it is situated in Gila
County, Arizona. This claim is 1500 feet in length and 600 feet in width. This claim runs
from the location monument on which this location notice is posted approximately 10 feet in a
easterly direction to the east end line and 1490 feet in a westerly direction to the
west end line. This claim is marked by six monuments, one at each corner and one at the center of each
end line of the claim.

The location monument on which this notice is posted is situated within Section 25, Township 2
North, Range 15.5 East, Gila Salt River Base and Meridian, Arizona and this claim encompasses portions
of the following quarter section (s), section (s), Township (s) and Range (s) SW 1/4 of the NE 1/4 and NE 1/4
of the SW 1/4 of Section 25, Township 2 North, Range 15.5 East, Gila & Salt River Base and Meridian, Gila
County, Arizona, Globe Mining District.

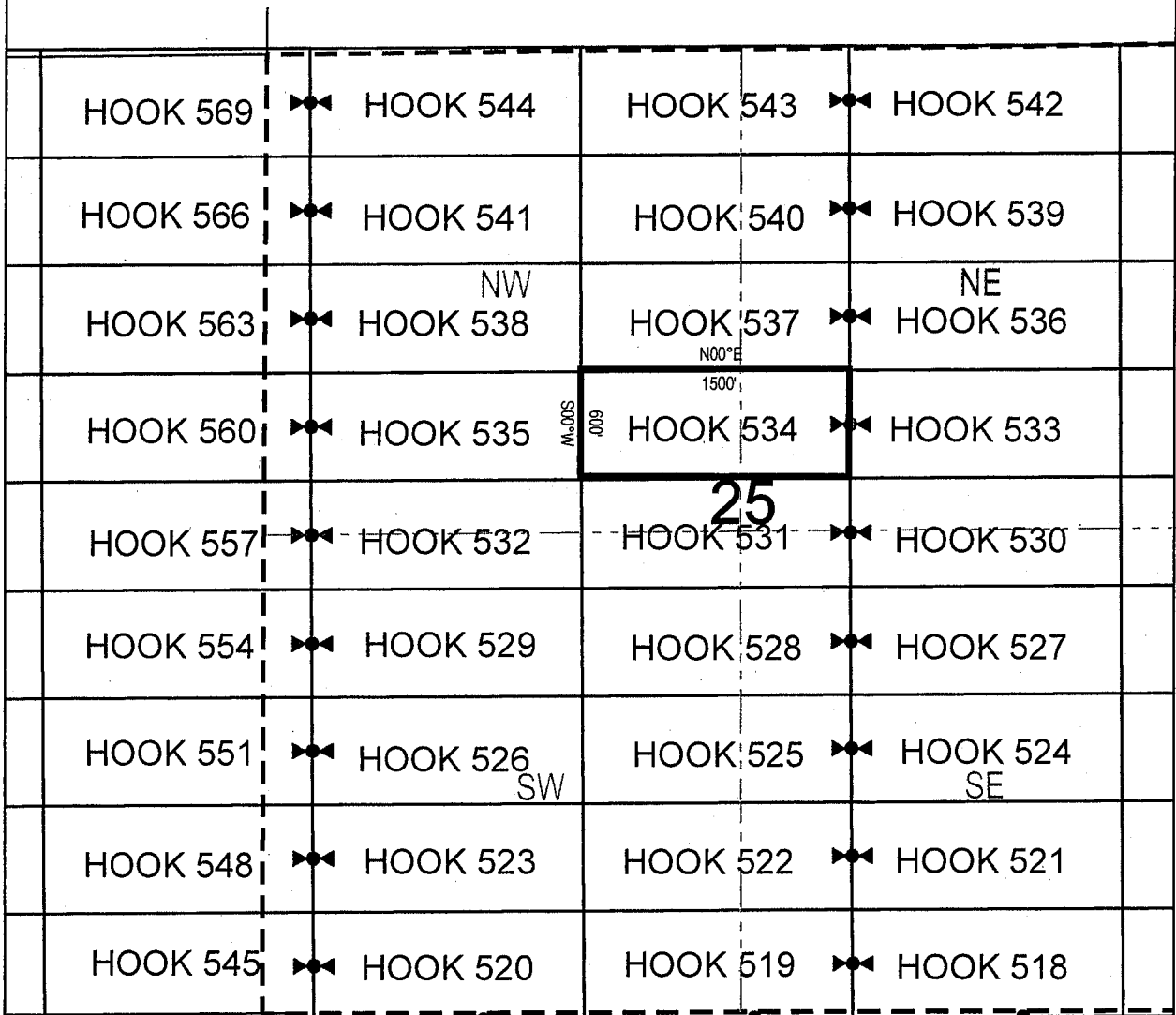
The locality of this claim with reference to some natural object or permanent monument and additional information
(if any) concerning its locality are as follows: 14209 feet north and 7582 feet west from the northeast corner of
Section 7, Township 1 North, Range 16 East, to the northeast corner of said claim.

DATED AND POSTED on the ground this 27th day of March 2019

LOCATOR (s) King-Fisher Land Company AGENT: T. Robert Breen / 
17505 N 79th Ave Ste 216
Glendale, AZ 85308

AMC455262

LODE CLAIM LOCATION MAP



● Corner Posts

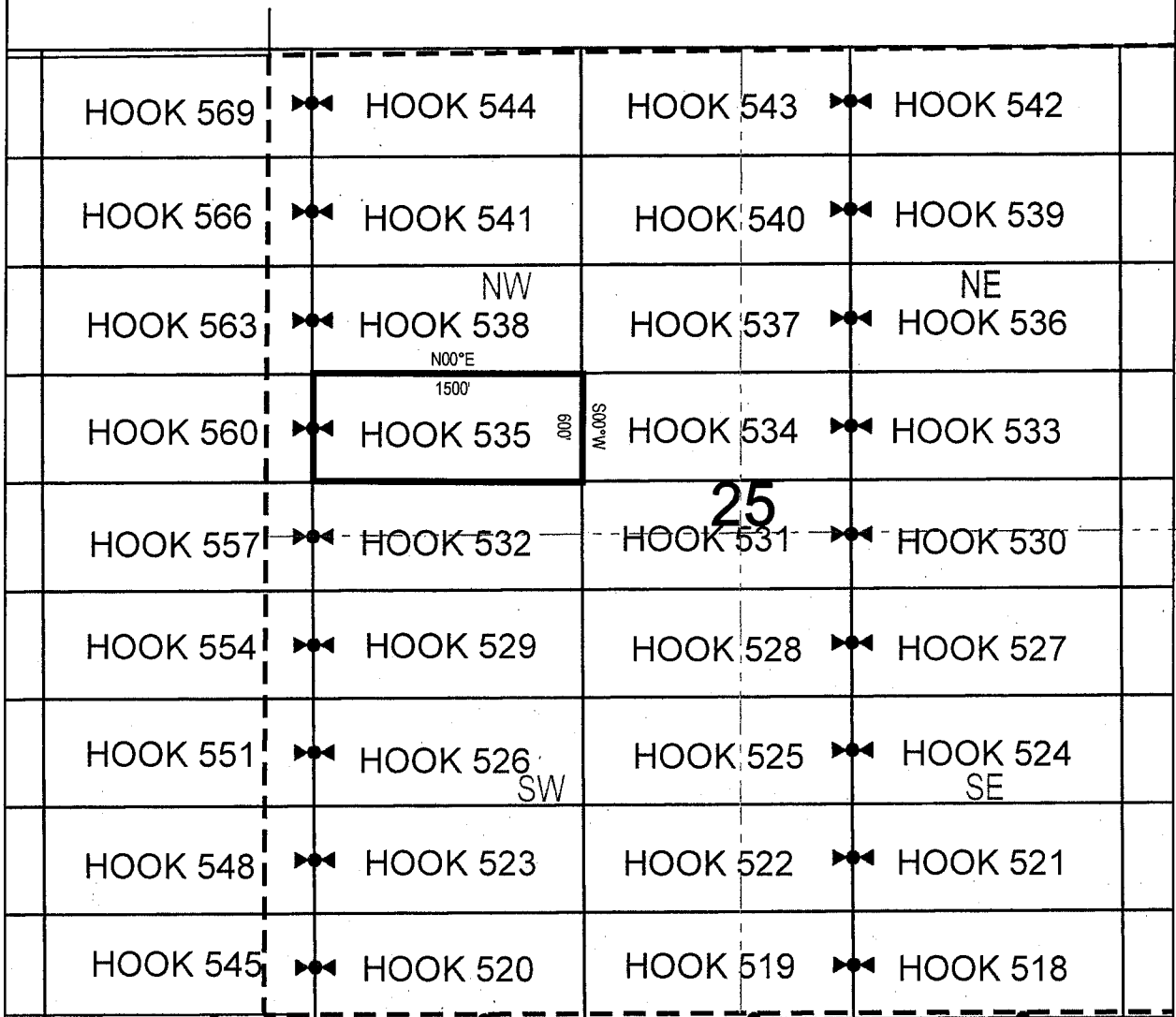
▲ Location Monuments

Scale: 1"=1000'



1. The above map depicts the **HOOK 534** Lode Claim, which is located in the SW 1/4 of the NE 1/4 and NE 1/4 of the SW 1/4 of Section 25, Township 2 North, Range 15.5 East, Gila & Salt River Base and Meridian, Gila County, Arizona, Globe Mining District.
2. The type of corner and location monuments used are wood 2"x2"x48" posts and metal tags with location information written thereon.
3. The bearings and distances in degrees and feet between claim corners are as depicted on the above map.

LODE CLAIM LOCATION MAP



● Corner Posts ▲ Location Monuments Scale: 1"=1000'



1. The above map depicts the **HOOK 535** Lode Claim, which is located in the SW 1/4 of the NW 1/4 and SE 1/4 of the NW 1/4 of Section 25, Township 2 North, Range 15.5 East, Gila & Salt River Base and Meridian, Gila County, Arizona, Globe Mining District.
2. The type of corner and location monuments used are wood 2"x2"x48" posts and metal tags with location information written thereon.
3. The bearings and distances in degrees and feet between claim corners are as depicted on the above map.

When recorded return to:

King-Fisher Land Company
17505 N 79th Ave Ste 216
Glendale, AZ 85308

LOCATION NOTICE FOR LODE MINING CLAIM


NOTICE IS HEREBY GIVEN that the HOOK 536
_____ lode mining claim has been located
by King-Fisher Land Company whose current mailing
address is 17505 N 79th Ave Ste 216
Glendale, AZ 85308

RECEIVED
MAY 27 STATE OFFICE
2019 JUN 11 A 11:32
PHOENIX, ARIZONA

The general course of this claim is East/West and it is situated in Gila
County, Arizona. This claim is 1500 feet in length and 600 feet in width. This claim runs
from the location monument on which this location notice is posted approximately 1490 feet in a
easterly direction to the east end line and 10 feet in a westerly direction to the
west end line. This claim is marked by six monuments, one at each corner and one at the center of each
end line of the claim.

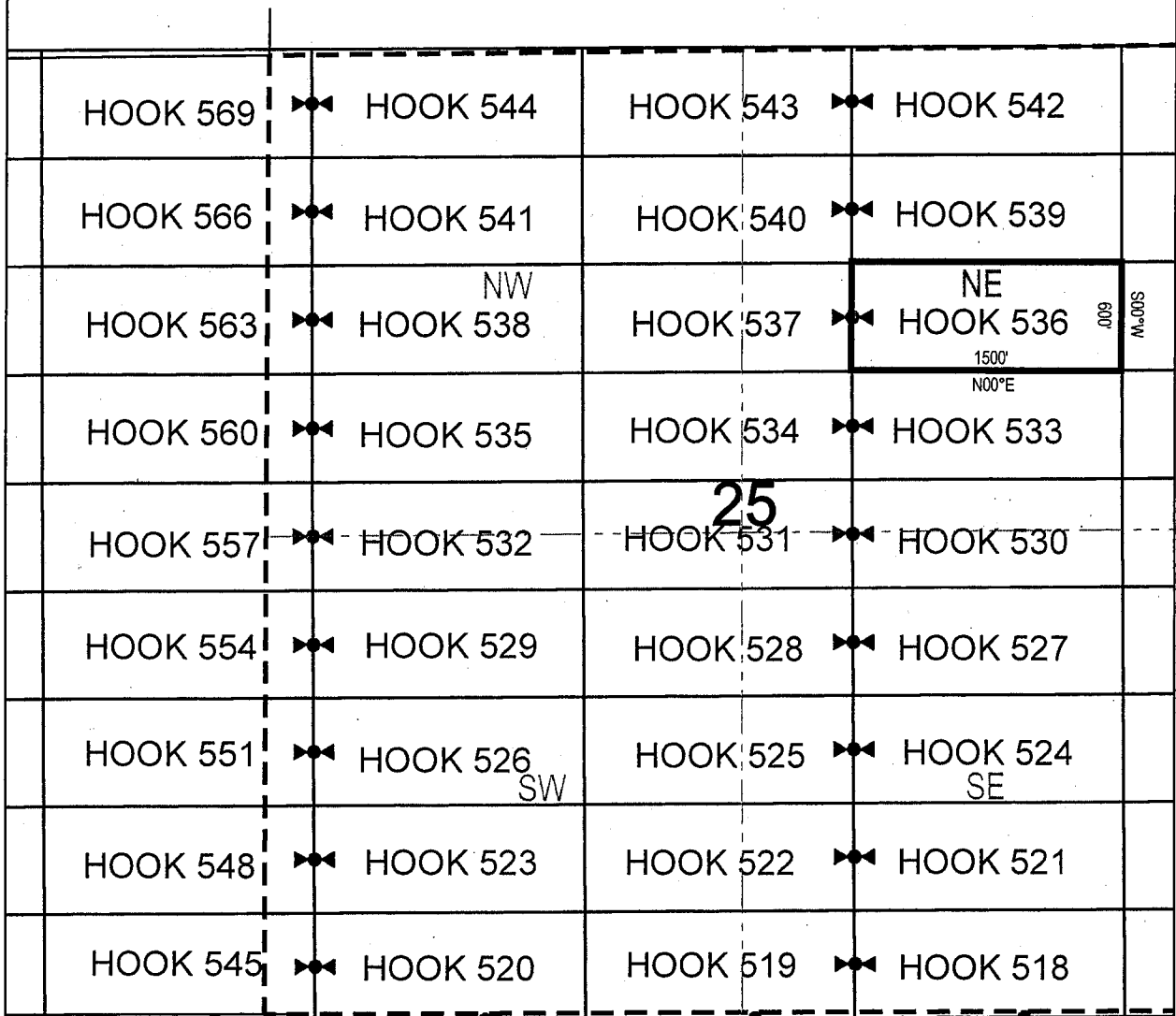
The location monument on which this notice is posted is situated within Section 25, Township 2
North, Range 15.5 East, Gila Salt River Base and Meridian, Arizona and this claim encompasses portions
of the following quarter section (s), section (s), Township (s) and Range (s) SW 1/4 of the NE 1/4, SE 1/4 of
the NE 1/4, NE 1/4 of the NE 1/4 and NW 1/4 of the NE 1/4 of Section 25, Township 2 North, Range 15.5
East, Gila & Salt River Base and Meridian, Gila County, Arizona, Globe Mining District.

The locality of this claim with reference to some natural object or permanent monument and additional information
(if any) concerning its locality are as follows: 14818 feet north and 6085 feet west from the northeast corner of
Section 7, Township 1 North, Range 16 East, to the northeast corner of said claim.

DATED AND POSTED on the ground this 27th day of March 2019
LOCATOR (s) King-Fisher Land Company AGENT: T. Robert Breen 
17505 N 79th Ave Ste 216
Glendale, AZ 85308

AMC455264

LODE CLAIM LOCATION MAP



● Corner Posts ▲ Location Monuments Scale: 1"=1000'



1. The above map depicts the **HOOK 536** Lode Claim, which is located in the SW 1/4 of the NE 1/4, SE 1/4 of the NE 1/4, NE 1/4 of the NE 1/4 and NW 1/4 of the NE 1/4 of Section 25, Township 2 North, Range 15.5 East, Gila & Salt River Base and Meridian, Gila County, Arizona, Globe Mining District.
2. The type of corner and location monuments used are wood 2"x2"x48" posts and metal tags with location information written thereon.
3. The bearings and distances in degrees and feet between claim corners are as depicted on the above map.

When recorded return to:
King-Fisher Land Company
17505 N 79th Ave Ste 216
Glendale, AZ 85308

LOCATION NOTICE FOR LODE MINING CLAIM


NOTICE IS HEREBY GIVEN that the HOOK 537
_____ lode mining claim has been located
by King-Fisher Land Company whose current mailing
address is 17505 N 79th Ave Ste 216
Glendale, AZ 85308

RECEIVED
AZ STATE OFFICE
2019 JUN 11 A 11:32
PHOENIX, ARIZONA

The general course of this claim is East/West and it is situated in Gila
County, Arizona. This claim is 1500 feet in length and 600 feet in width. This claim runs
from the location monument on which this location notice is posted approximately 10 feet in a
easterly direction to the east end line and 1490 feet in a westerly direction to the
west end line. This claim is marked by six monuments, one at each corner and one at the center of each
end line of the claim.

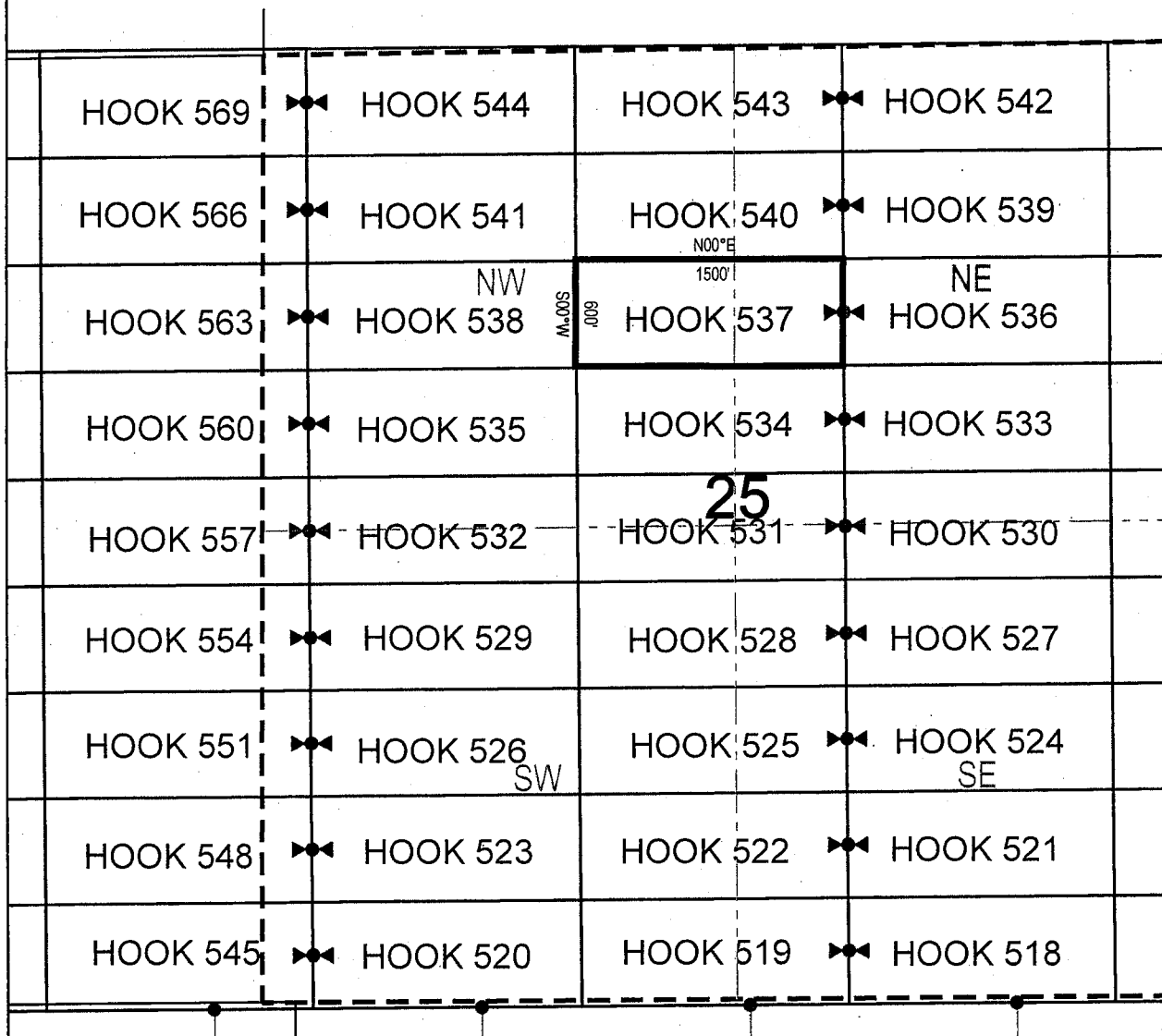
The location monument on which this notice is posted is situated within Section 25, Township 2
North, Range 15.5 East, Gila Salt River Base and Meridian, Arizona and this claim encompasses portions
of the following quarter section (s), section (s), Township (s) and Range (s) SW 1/4 of the NE 1/4, NW 1/4 of
the NE 1/4, NE 1/4 of the NW 1/4 and SE 1/4 of the NW 1/4 of Section 25, Township 2 North, Range 15.5
East, Gila & Salt River Base and Meridian, Gila County, Arizona, Globe Mining District.

The locality of this claim with reference to some natural object or permanent monument and additional information
(if any) concerning its locality are as follows: 14809 feet north and 7585 feet west from the northeast corner of
Section 7, Township 1 North, Range 16 East, to the northeast corner of said claim.

DATED AND POSTED on the ground this 27th day of March 2019
LOCATOR (s) King-Fisher Land Company AGENT: T. Robert Breen / 
17505 N 79th Ave Ste 216
Glendale, AZ 85308

AMC455265

LODE CLAIM LOCATION MAP



● Corner Posts

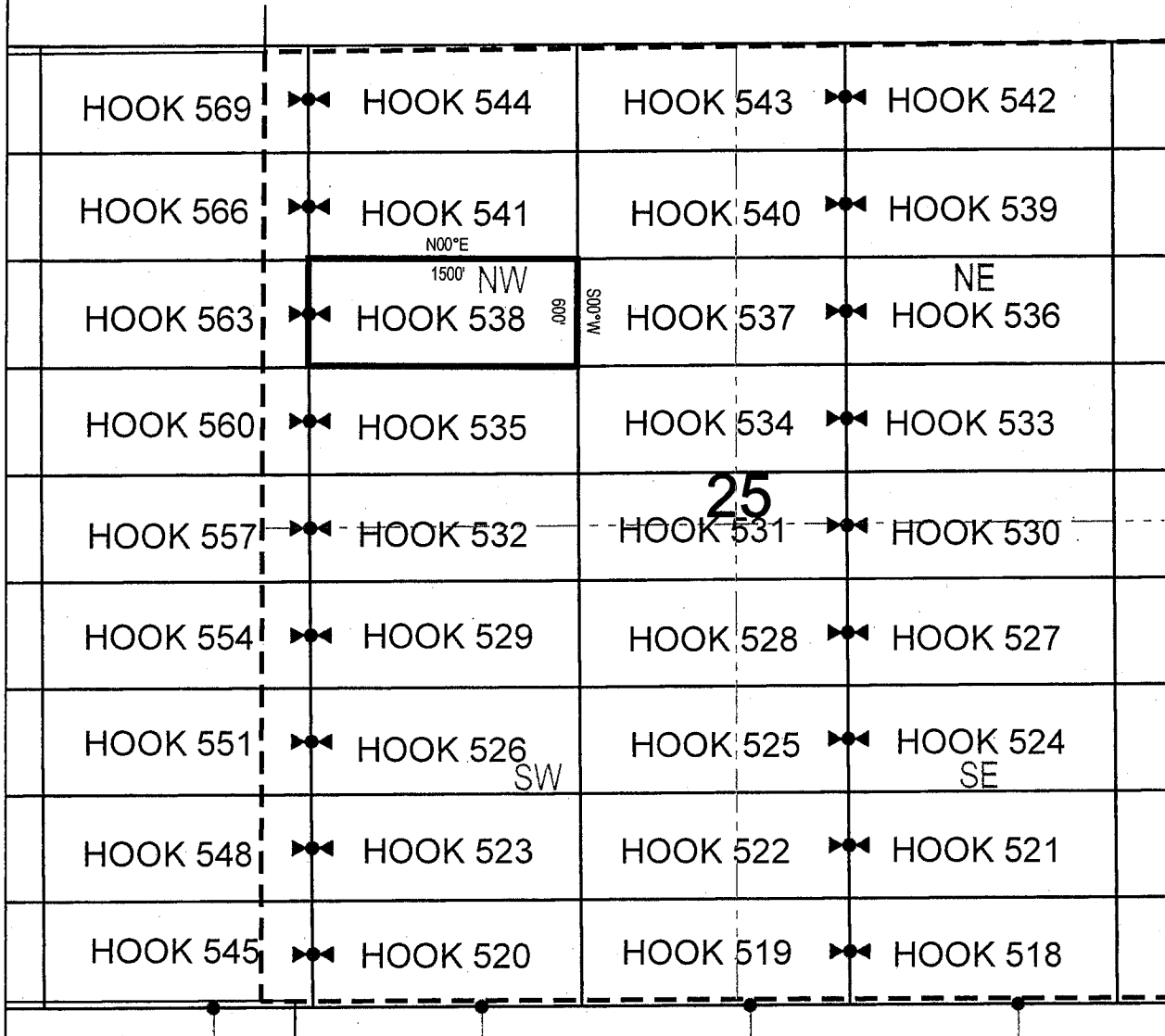
▲ Location Monuments

Scale: 1"=1000'



1. The above map depicts the **HOOK 537** Lode Claim, which is located in the SW 1/4 of the NE 1/4, NW 1/4 of the NE 1/4, NE 1/4 of the NW 1/4 and SE 1/4 of the NW 1/4 of Section 25, Township 2 North, Range 15.5 East, Gila & Salt River Base and Meridian, Gila County, Arizona, Globe Mining District.
2. The type of corner and location monuments used are wood 2"x2"x48" posts and metal tags with location information written thereon.
3. The bearings and distances in degrees and feet between claim corners are as depicted on the above map.

LODE CLAIM LOCATION MAP



● Corner Posts

▲ Location Monuments

Scale: 1"=1000'



1. The above map depicts the **HOOK 538** Lode Claim, which is located in the SW 1/4 of the NW 1/4, SE 1/4 of the NW 1/4, NE 1/4 of the NW 1/4 and NW 1/4 of the NW 1/4 of Section 25, Township 2 North, Range 15.5 East, Gila & Salt River Base and Meridian, Gila County, Arizona, Globe Mining District.
2. The type of corner and location monuments used are wood 2"x2"x48" posts and metal tags with location information written thereon.
3. The bearings and distances in degrees and feet between claim corners are as depicted on the above map.

When recorded return to:

King-Fisher Land Company
17505 N 79th Ave Ste 216
Glendale, AZ 85308

LOCATION NOTICE FOR LODE MINING CLAIM

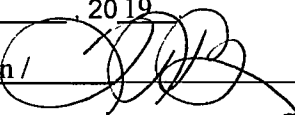
NOTICE IS HEREBY GIVEN that the HOOK 539
_____ lode mining claim has been located
by King-Fisher Land Company whose current mailing
address is 17505 N 79th Ave Ste 216
Glendale, AZ 85308

RECEIVED
ARIZONA STATE OFFICE
2019 JUN 11 A 11:32
PHOENIX, ARIZONA

The general course of this claim is East/West and it is situated in Gila
County, Arizona. This claim is 1500 feet in length and 600 feet in width. This claim runs
from the location monument on which this location notice is posted approximately 1490 feet in a
easterly direction to the east end line and 10 feet in a westerly direction to the
west end line. This claim is marked by six monuments, one at each corner and one at the center of each
end line of the claim.

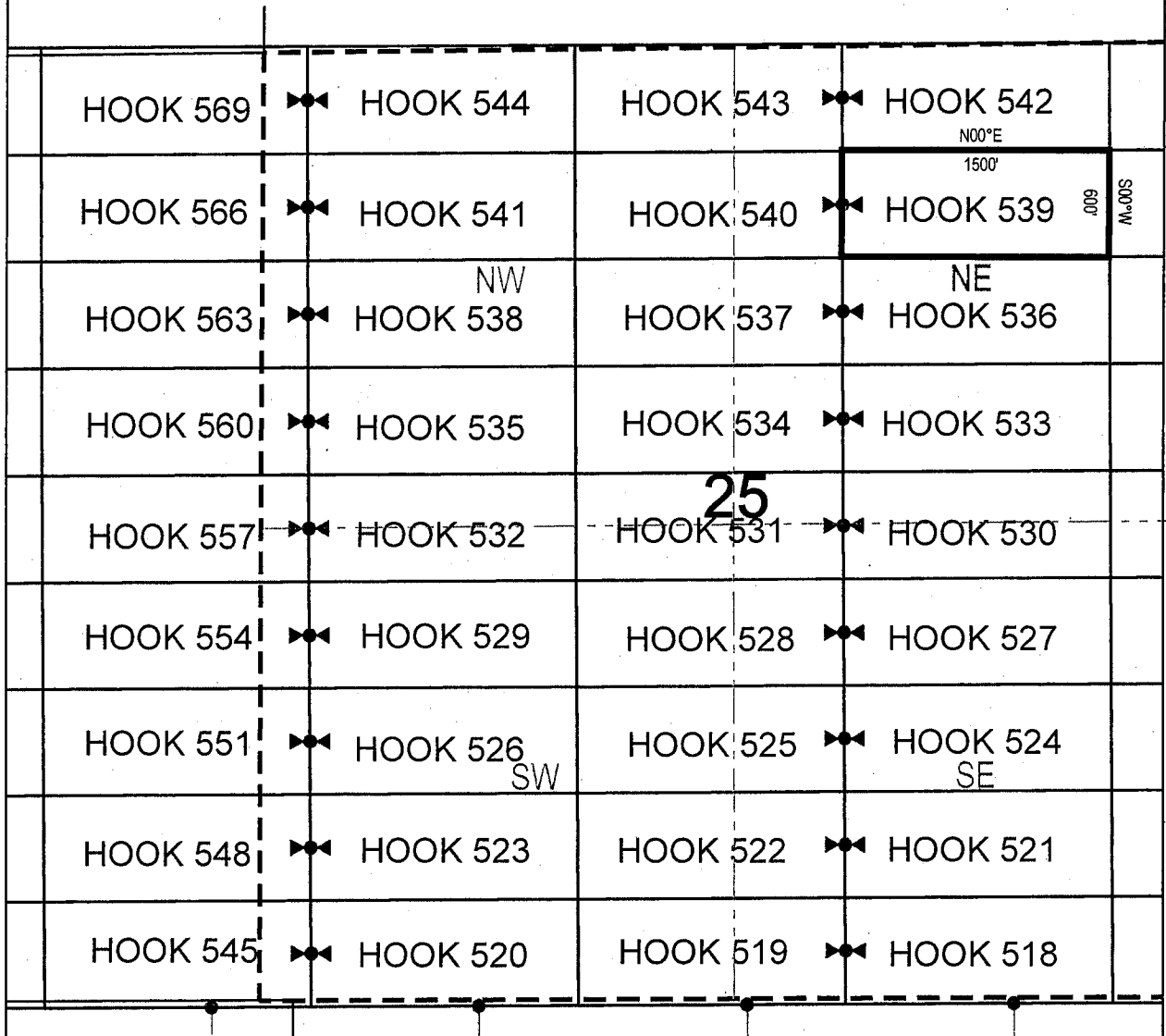
The location monument on which this notice is posted is situated within Section 25, Township 2
North, Range 15.5 East, Gila Salt River Base and Meridian, Arizona and this claim encompasses portions
of the following quarter section (s), section (s), Township (s) and Range (s) NW 1/4 of the NE 1/4 and NE 1/4
of the NE 1/4 of Section 25, Township 2 North, Range 15.5 East, Gila & Salt River Base and Meridian, Gila
County, Arizona, Globe Mining District.

The locality of this claim with reference to some natural object or permanent monument and additional information
(if any) concerning its locality are as follows: 15418 feet north and 6089 feet west from the northeast corner of
Section 7, Township 1 North, Range 16 East, to the northeast corner of said claim.

DATED AND POSTED on the ground this 27th day of March 2019
LOCATOR (s) King-Fisher Land Company AGENT: T. Robert Breen / 
17505 N 79th Ave Ste 216
Glendale, AZ 85308

AMC455267

LODE CLAIM LOCATION MAP



● Corner Posts

▲ Location Monuments

Scale: 1"=1000'



1. The above map depicts the **HOOK 539** Lode Claim, which is located in the NW 1/4 of the NE 1/4 and NE 1/4 of the NE 1/4 of Section 25, Township 2 North, Range 15.5 East, Gila & Salt River Base and Meridian, Gila County, Arizona, Globe Mining District.
2. The type of corner and location monuments used are wood 2"x2"x48" posts and metal tags with location information written thereon.
3. The bearings and distances in degrees and feet between claim corners are as depicted on the above map.

When recorded return to:
King-Fisher Land Company
17505 N 79th Ave Ste 216
Glendale, AZ 85308

LOCATION NOTICE FOR LODE MINING CLAIM


NOTICE IS HEREBY GIVEN that the HOOK 540
_____ lode mining claim has been located
by King-Fisher Land Company whose current mailing
address is 17505 N 79th Ave Ste 216
Glendale, AZ 85308

RECEIVED
ARIZONA STATE OFFICE
2019 JUN 11 A 11:32
PHOENIX, ARIZONA

The general course of this claim is East/West and it is situated in Gila
County, Arizona. This claim is 1500 feet in length and 600 feet in width. This claim runs
from the location monument on which this location notice is posted approximately 10 feet in a
easterly direction to the east end line and 1490 feet in a westerly direction to the
west end line. This claim is marked by six monuments, one at each corner and one at the center of each
end line of the claim.

The location monument on which this notice is posted is situated within Section 25, Township 2
North, Range 15.5 East, Gila Salt River Base and Meridian, Arizona and this claim encompasses portions
of the following quarter section (s), section (s), Township (s) and Range (s) NW 1/4 of the NE 1/4 and NE 1/4
of the NW 1/4 of Section 25, Township 2 North, Range 15.5 East, Gila & Salt River Base and Meridian, Gila
County, Arizona, Globe Mining District.

The locality of this claim with reference to some natural object or permanent monument and additional information
(if any) concerning its locality are as follows: 15409 feet north and 7589 feet west from the northeast corner of
Section 7, Township 1 North, Range 16 East, to the northeast corner of said claim.

DATED AND POSTED on the ground this 27th day of March, 2019
LOCATOR (s) King-Fisher Land Company AGENT: T. Robert Breen 
17505 N 79th Ave Ste 216
Glendale, AZ 85308

AMC455268

When recorded return to:
King-Fisher Land Company
17505 N 79th Ave Ste 216
Glendale, AZ 85308

LOCATION NOTICE FOR LODE MINING CLAIM


NOTICE IS HEREBY GIVEN that the HOOK 541
_____ lode mining claim has been located
by King-Fisher Land Company whose current mailing
address is 17505 N 79th Ave Ste 216
Glendale, AZ 85308

RECEIVED
PHOENIX, ARIZONA
2019 JUN 11 A 11:33
ARIZONA STATE OFFICE

The general course of this claim is East/West and it is situated in Gila
County, Arizona. This claim is 1500 feet in length and 600 feet in width. This claim runs
from the location monument on which this location notice is posted approximately 1490 feet in a
easterly direction to the east end line and 10 feet in a westerly direction to the
west end line. This claim is marked by six monuments, one at each corner and one at the center of each
end line of the claim.

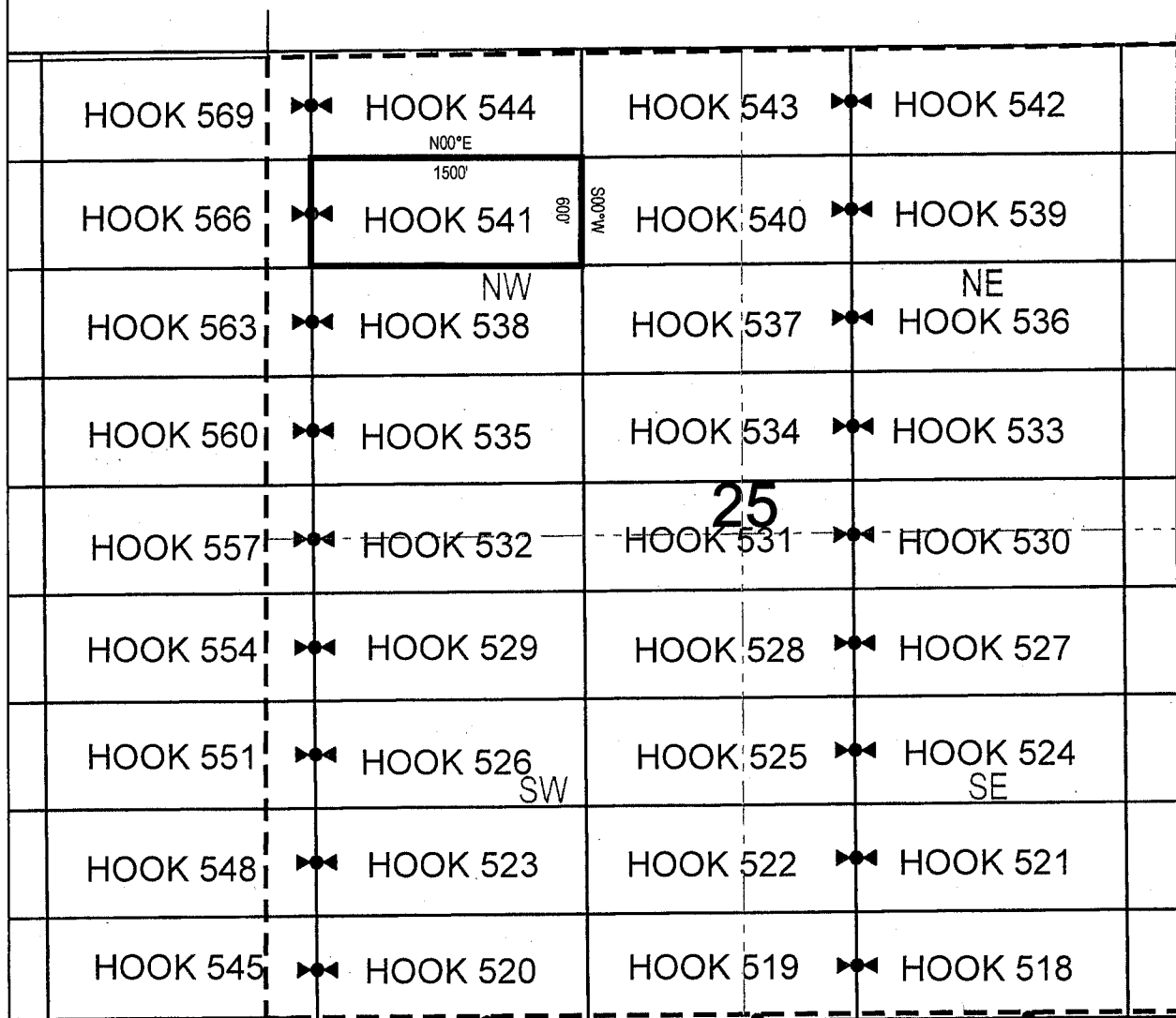
The location monument on which this notice is posted is situated within Section 25, Township 2
North, Range 15.5 East, Gila Salt River Base and Meridian, Arizona and this claim encompasses portions
of the following quarter section (s), section (s), Township (s) and Range (s) NW 1/4 of the NW 1/4 and NE 1/4
of the NW 1/4 of Section 25, Township 2 North, Range 15.5 East, Gila & Salt River Base and Meridian, Gila
County, Arizona, Globe Mining District.

The locality of this claim with reference to some natural object or permanent monument and additional information
(if any) concerning its locality are as follows: 15400 feet north and 9089 feet west from the northeast corner of
Section 7, Township 1 North, Range 16 East, to the northeast corner of said claim.

DATED AND POSTED on the ground this 8th day of April, 2019
LOCATOR (s) King-Fisher Land Company AGENT: T. Robert Breen / 
17505 N 79th Ave Ste 216
Glendale, AZ 85308

AMC455269

LODE CLAIM LOCATION MAP



● Corner Posts

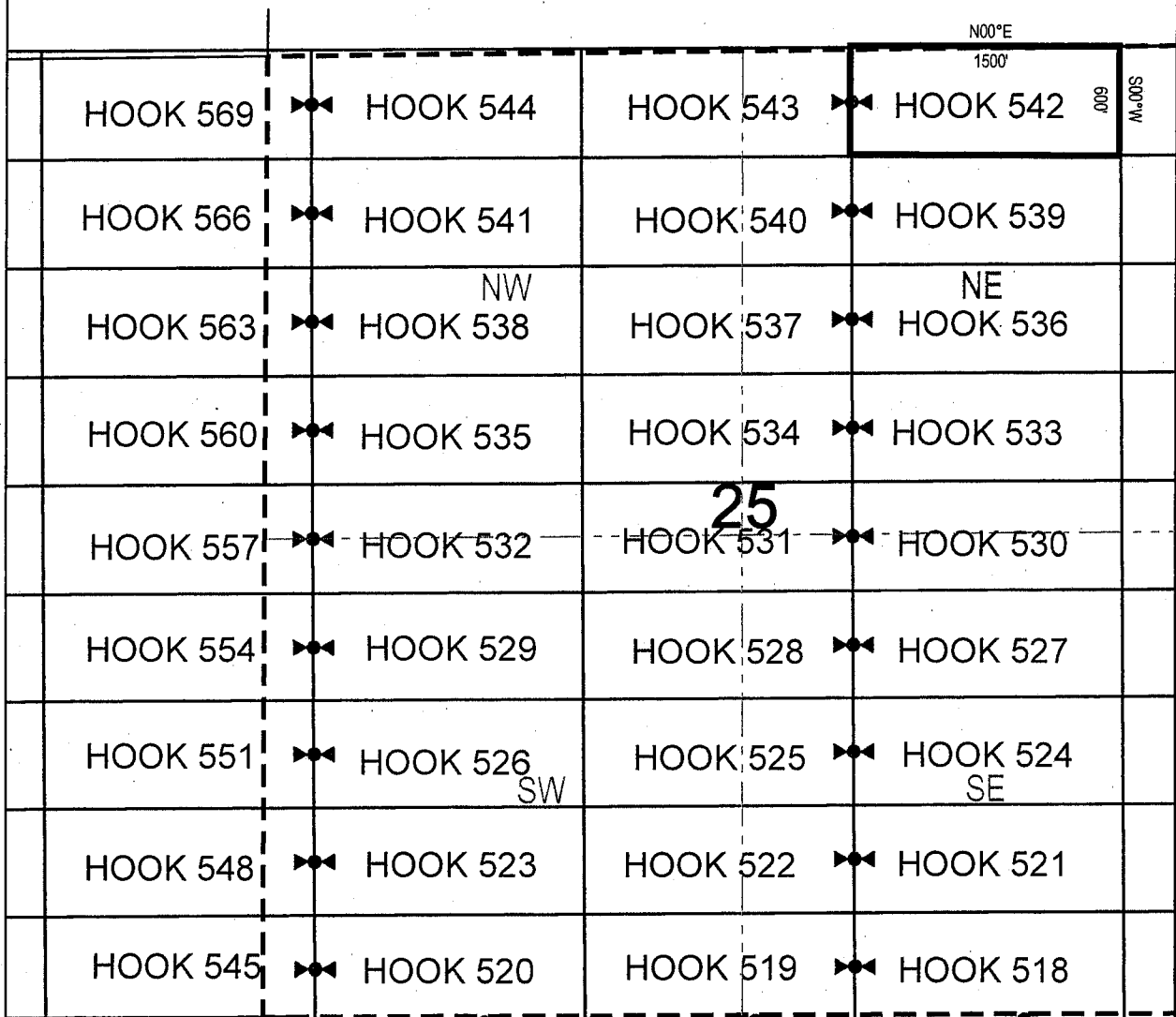
▲ Location Monuments

Scale: 1"=1000'



1. The above map depicts the **HOOK 541** Lode Claim, which is located in the NW 1/4 of the NW 1/4 and NE 1/4 of the NW 1/4 of Section 25, Township 2 North, Range 15.5 East, Gila & Salt River Base and Meridian, Gila County, Arizona, Globe Mining District.
2. The type of corner and location monuments used are wood 2"x2"x48" posts and metal tags with location information written thereon.
3. The bearings and distances in degrees and feet between claim corners are as depicted on the above map.

LODE CLAIM LOCATION MAP



● Corner Posts

▲ Location Monuments

Scale: 1"=1000'



1. The above map depicts the **HOOK 542** Lode Claim, which is located in the NW 1/4 of the NE 1/4 and NE 1/4 of the NE 1/4 of Section 25, Township 2 North, Range 15.5 East, Gila & Salt River Base and Meridian, Gila County, Arizona, Globe Mining District.
2. The type of corner and location monuments used are wood 2"x2"x48" posts and metal tags with location information written thereon.
3. The bearings and distances in degrees and feet between claim corners are as depicted on the above map.

When recorded return to:
King-Fisher Land Company
17505 N 79th Ave Ste 216
Glendale, AZ 85308

LOCATION NOTICE FOR LODE MINING CLAIM


NOTICE IS HEREBY GIVEN that the HOOK 543
lode mining claim has been located
by King-Fisher Land Company whose current mailing
address is 17505 N 79th Ave Ste 216
Glendale, AZ 85308

RECEIVED
AZ STATE OFFICE
2019 JUN 11 A 11:33
PHOENIX, ARIZONA

The general course of this claim is East/West and it is situated in Gila
County, Arizona. This claim is 1500 feet in length and 600 feet in width. This claim runs
from the location monument on which this location notice is posted approximately 10 feet in a
easterly direction to the east end line and 1490 feet in a westerly direction to the
west end line. This claim is marked by six monuments, one at each corner and one at the center of each
end line of the claim.

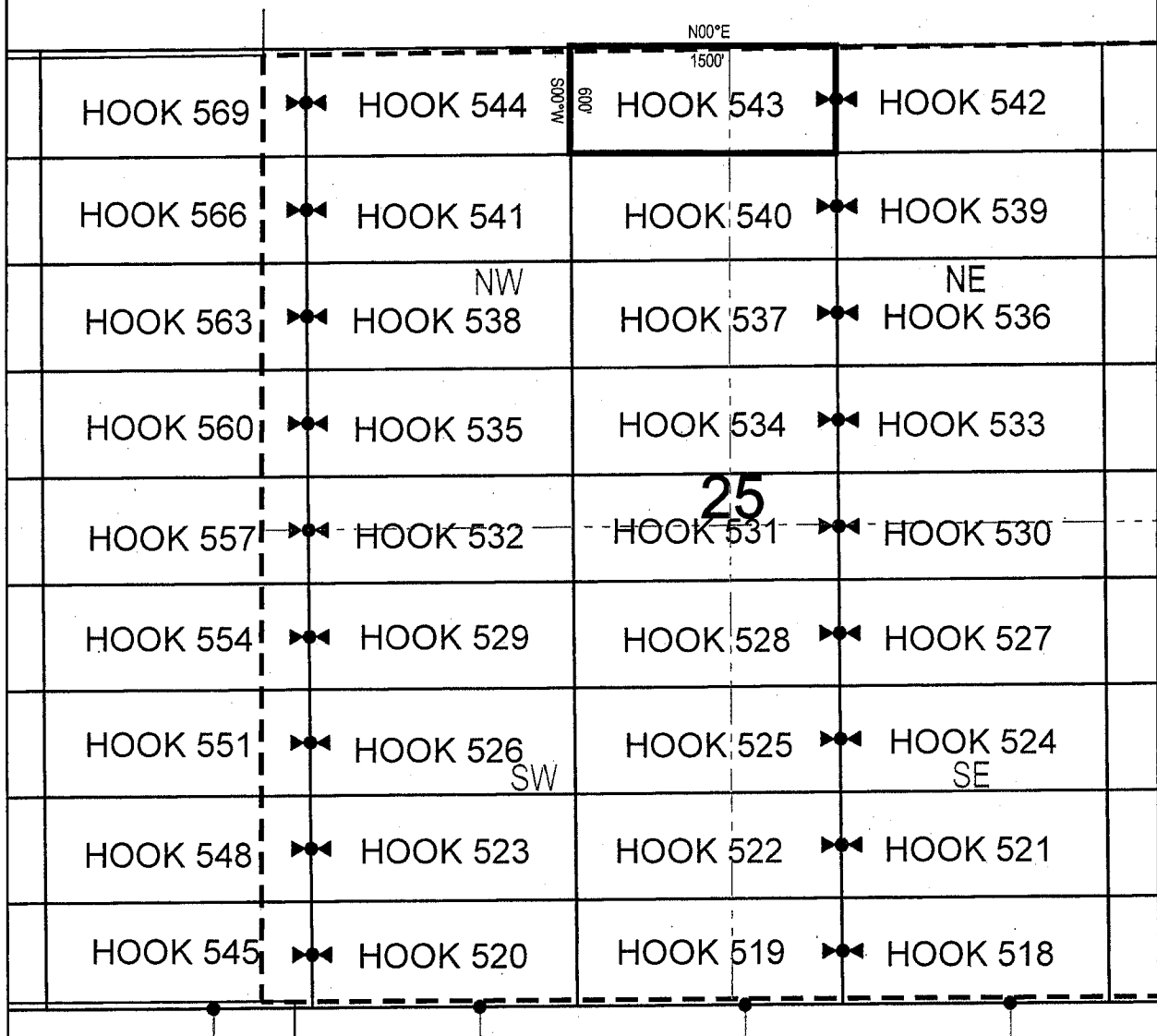
The location monument on which this notice is posted is situated within Section 25, Township 2
North, Range 15.5 East, Gila Salt River Base and Meridian, Arizona and this claim encompasses portions
of the following quarter section (s), section (s), Township (s) and Range (s) NW 1/4 of the NE 1/4 and NE 1/4
of the NW 1/4 of Section 25, Township 2 North, Range 15.5 East, Gila & Salt River Base and Meridian, Gila
County, Arizona, Globe Mining District.

The locality of this claim with reference to some natural object or permanent monument and additional information
(if any) concerning its locality are as follows: 16008 feet north and 7592 feet west from the northeast corner of
Section 7, Township 1 North, Range 16 East, to the northeast corner of said claim.

DATED AND POSTED on the ground this 27th day of March, 2019
LOCATOR (s) King-Fisher Land Company AGENT: T. Robert Breen / 
17505 N 79th Ave Ste 216
Glendale, AZ 85308

AMC4552711

LODE CLAIM LOCATION MAP



● Corner Posts ▲ Location Monuments Scale: 1"=1000'



1. The above map depicts the **HOOK 543** Lode Claim, which is located in the NW 1/4 of the NE 1/4 and NE 1/4 of the NW 1/4 of Section 25, Township 2 North, Range 15.5 East, Gila & Salt River Base and Meridian, Gila County, Arizona, Globe Mining District.
2. The type of corner and location monuments used are wood 2"x2"x48" posts and metal tags with location information written thereon.
3. The bearings and distances in degrees and feet between claim corners are as depicted on the above map.

When recorded return to:
King-Fisher Land Company
17505 N 79th Ave Ste 216
Glendale, AZ 85308

LOCATION NOTICE FOR LODE MINING CLAIM

NOTICE IS HEREBY GIVEN that the HOOK 544
_____ lode mining claim has been located
by King-Fisher Land Company whose current mailing
address is 17505 N 79th Ave Ste 216
Glendale, AZ 85308


RECEIVED
M M STATE OFFICE
2019 JUN 11 A 11:33
PHOENIX, ARIZONA

The general course of this claim is East/West and it is situated in Gila

County, Arizona. This claim is 1500 feet in length and 600 feet in width. This claim runs
from the location monument on which this location notice is posted approximately 1490 feet in a
easterly direction to the east end line and 10 feet in a westerly direction to the
west end line. This claim is marked by six monuments, one at each corner and one at the center of each
end line of the claim.

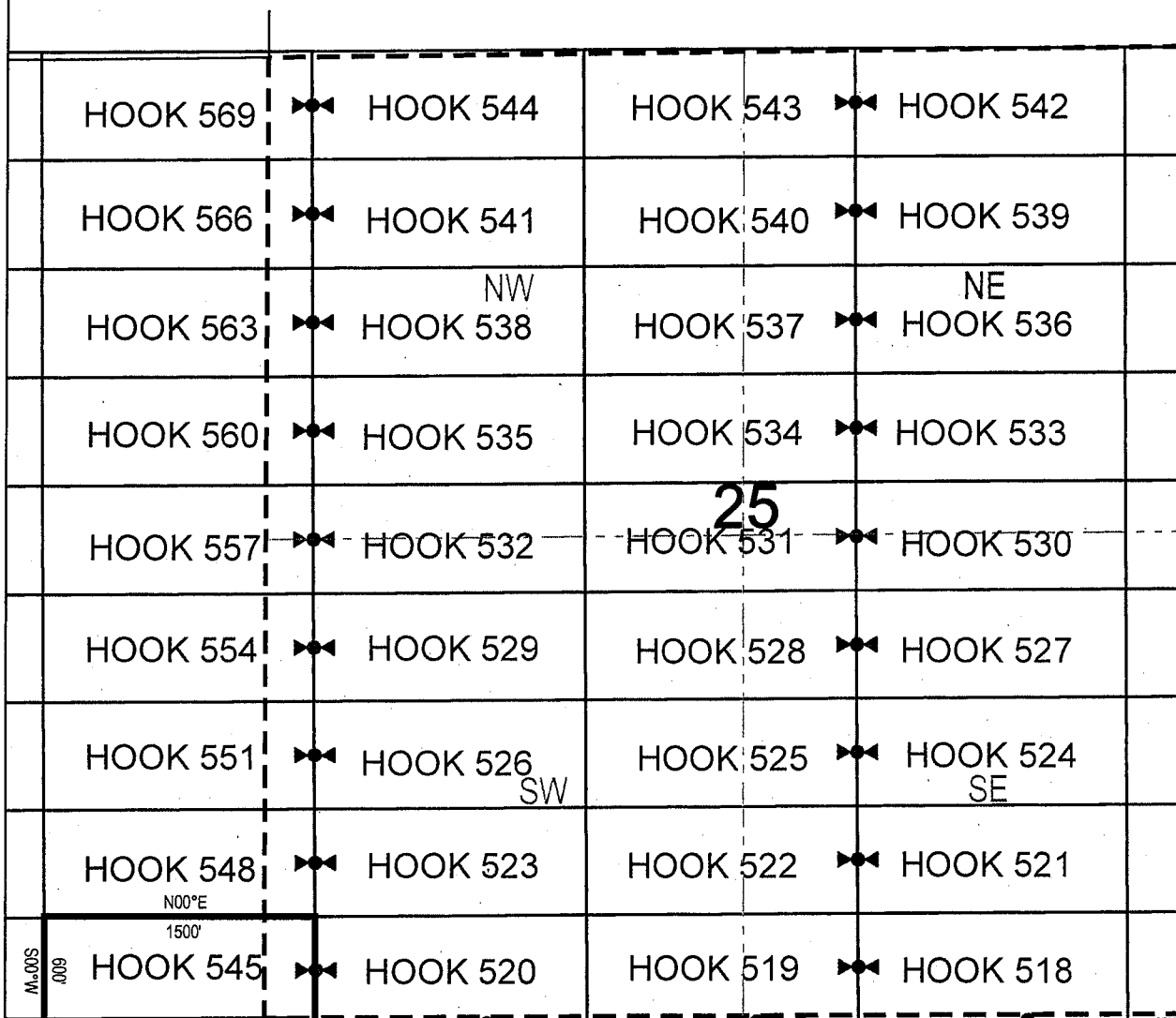
The location monument on which this notice is posted is situated within Section 25, Township 2
North, Range 15.5 East, Gila Salt River Base and Meridian, Arizona and this claim encompasses portions
of the following quarter section (s), section (s), Township (s) and Range (s) NW 1/4 of the NW 1/4 and NE 1/4
of the NW 1/4 of Section 25, Township 2 North, Range 15.5 East, Gila & Salt River Base and Meridian, Gila
County, Arizona, Globe Mining District.

The locality of this claim with reference to some natural object or permanent monument and additional information
(if any) concerning its locality are as follows: 16000 feet north and 9092 feet west from the northeast corner of
Section 7, Township 1 North, Range 16 East, to the northeast corner of said claim.

DATED AND POSTED on the ground this 8th day of April, 2019
LOCATOR (s) King-Fisher Land Company AGENT: T. Robert Breen / 
17505 N 79th Ave Ste 216
Glendale, AZ 85308

AMC 455272

LODE CLAIM LOCATION MAP

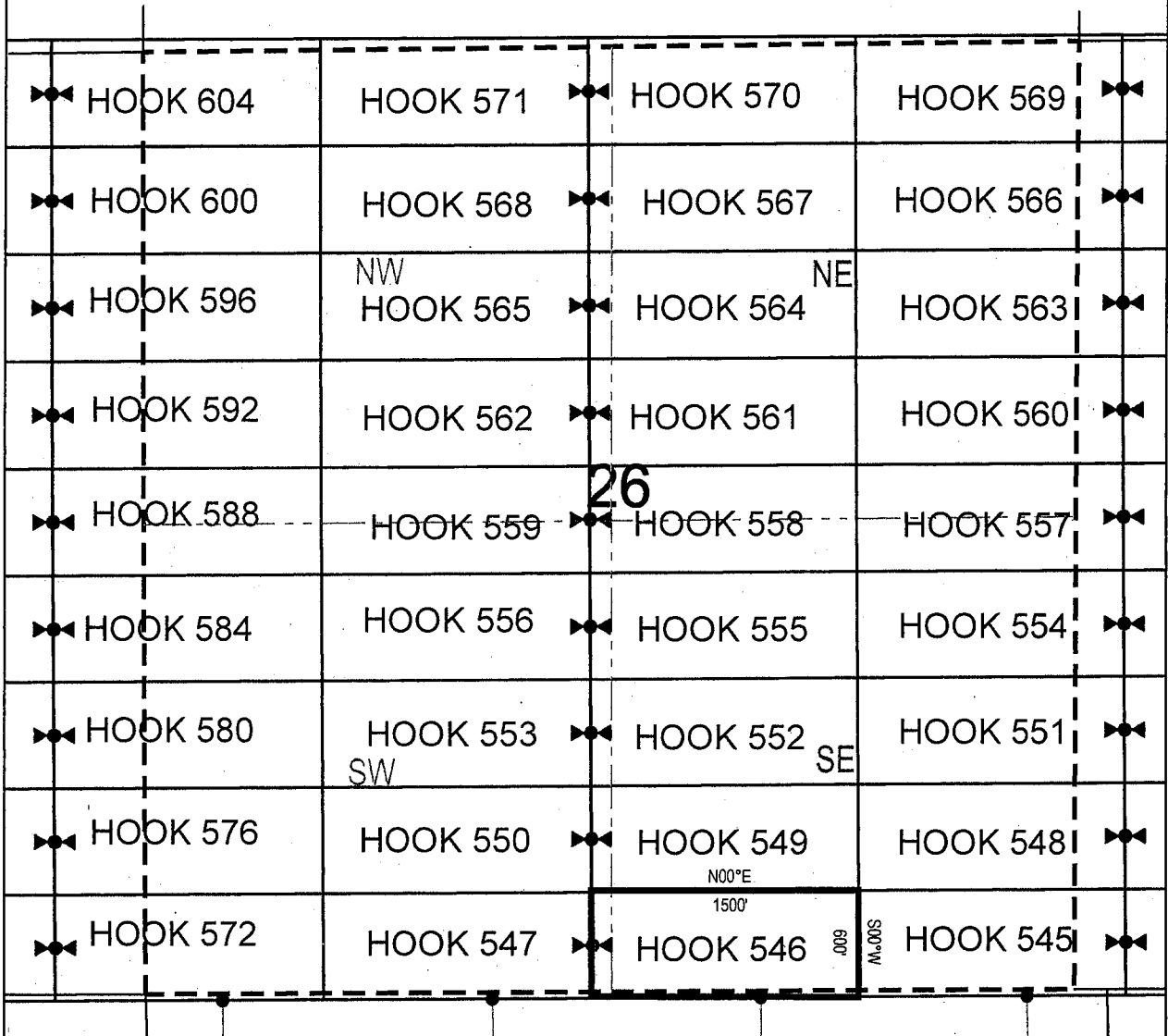


Corner Posts
 Location Monuments
 Scale: 1"=1000'



1. The above map depicts the **HOOK 545** Lode Claim, which is located in the SW 1/4 of the SW 1/4 of Section 25, SE 1/4 of the SE 1/4 of Section 26, and NW 1/4 of the NE 1/4 and NE 1/4 of the NE 1/4 of Section 35, Township 2 North, Range 15.5 East, Gila & Salt River Base and Meridian, Gila County, Arizona, Globe Mining District.
2. The type of corner and location monuments used are wood 2"x2"x48" posts and metal tags with location information written thereon.
3. The bearings and distances in degrees and feet between claim corners are as depicted on the above map.

LODE CLAIM LOCATION MAP

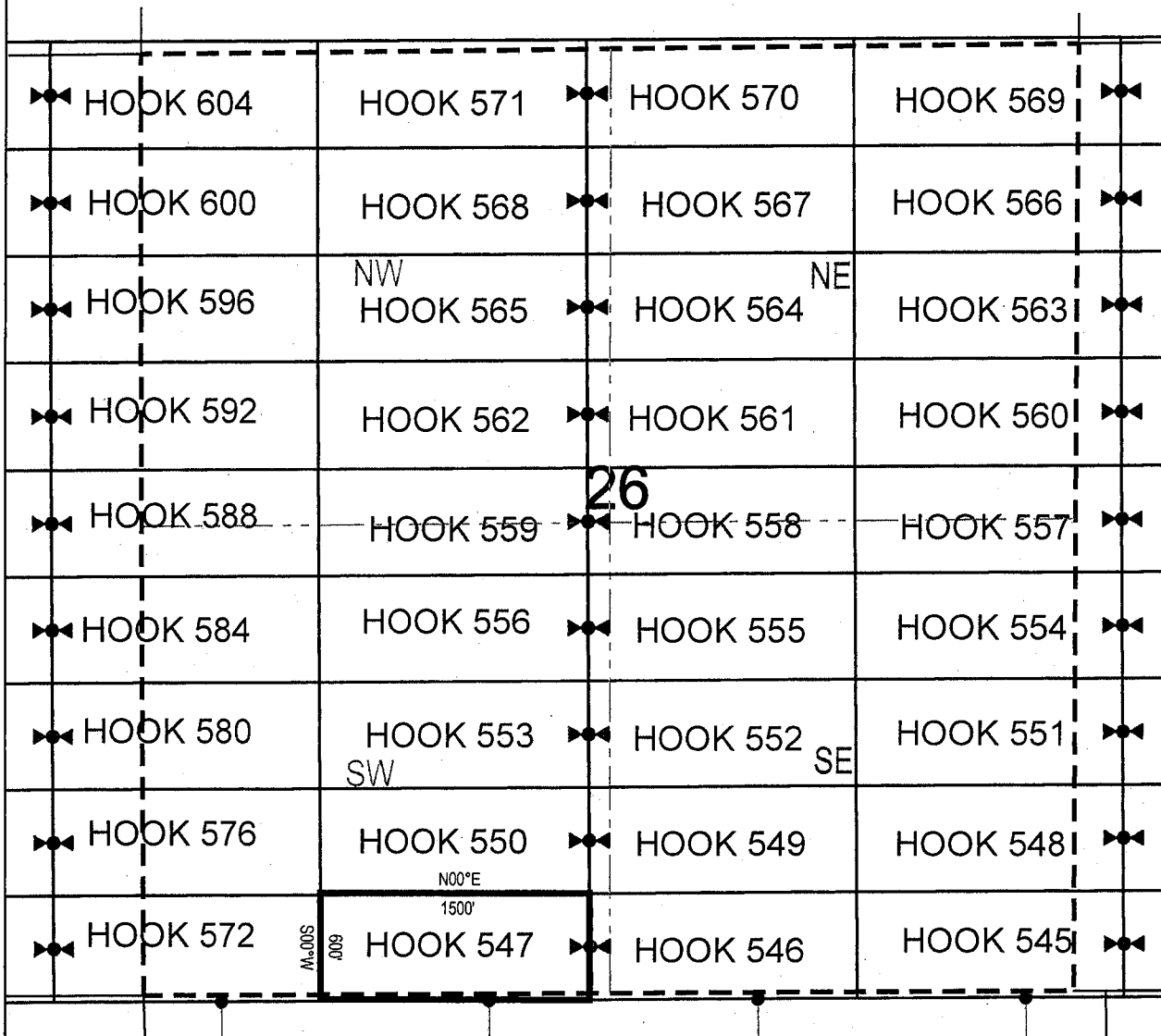


● Corner Posts ▲ Location Monuments Scale: 1"=1000'



1. The above map depicts the **HOOK 546** Lode Claim, which is located in the SE 1/4 of the SW 1/4 and SW 1/4 of the SE 1/4 of Section 26, and NE 1/4 of the NW 1/4 and NW 1/4 of the NE 1/4 of Section 35, Township 2 North, Range 15.5 East, Gila & Salt River Base and Meridian, Gila County, Arizona, Globe Mining District.
2. The type of corner and location monuments used are wood 2"x2"x48" posts and metal tags with location information written thereon.
3. The bearings and distances in degrees and feet between claim corners are as depicted on the above map.

LODE CLAIM LOCATION MAP



● Corner Posts ▲ Location Monuments Scale: 1"=1000'



1. The above map depicts the **HOOK 547** Lode Claim, which is located in the SE 1/4 of the SW 1/4 and SW 1/4 of the SW 1/4 of Section 26, and NW 1/4 of the NW 1/4 and NE 1/4 of the NW 1/4 of Section 35, Township 2 North, Range 15.5 East, Gila & Salt River Base and Meridian, Gila County, Arizona, Globe Mining District.
2. The type of corner and location monuments used are wood 2"x2"x48" posts and metal tags with location information written thereon.
3. The bearings and distances in degrees and feet between claim corners are as depicted on the above map.

When recorded return to:
King-Fisher Land Company
17505 N 79th Ave Ste 216
Glendale, AZ 85308

LOCATION NOTICE FOR LODE MINING CLAIM

NOTICE IS HEREBY GIVEN that the HOOK 548
_____ lode mining claim has been located
by King-Fisher Land Company whose current mailing
address is 17505 N 79th Ave Ste 216
Glendale, AZ 85308

RECEIVED
ARIZONA STATE OFFICE
2019 JUN 11 A 11:33
PHOENIX, ARIZONA

The general course of this claim is East/West and it is situated in Gila
County, Arizona. This claim is 1500 feet in length and 600 feet in width. This claim runs
from the location monument on which this location notice is posted approximately 10 feet in a
easterly direction to the east end line and 1490 feet in a westerly direction to the
west end line. This claim is marked by six monuments, one at each corner and one at the center of each
end line of the claim.

The location monument on which this notice is posted is situated within Section 25, Township 2
North, Range 15.5 East, Gila Salt River Base and Meridian, Arizona and this claim encompasses portions
of the following quarter section (s), section (s), Township (s) and Range (s) SW 1/4 of the SW 1/4 of Section
25, and SE 1/4 of the SE 1/4 of Section 26, Township 2 North, Range 15.5 East, Gila & Salt River Base and
Meridian, Gila County, Arizona, Globe Mining District.

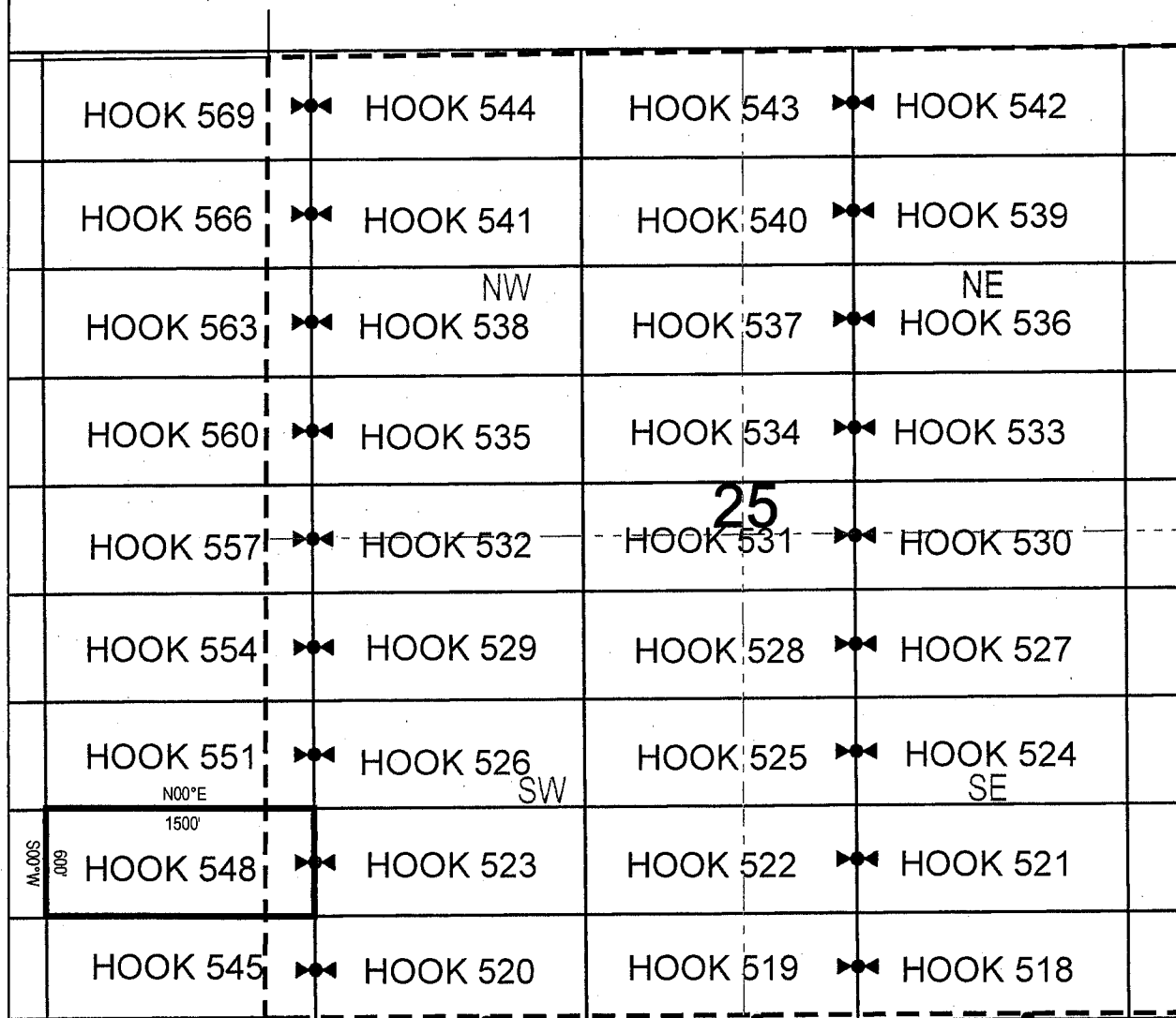
The locality of this claim with reference to some natural object or permanent monument and additional information
(if any) concerning its locality are as follows: 11792 feet north and 10568 feet west from the northeast corner of
Section 7, Township 1 North, Range 16 East, to the northeast corner of said claim.

DATED AND POSTED on the ground this 27th day of April, 2019

LOCATOR (s) King-Fisher Land Company AGENT: T. Robert Breen / 
17505 N 79th Ave Ste 216
Glendale, AZ 85308

AMC 455276

LODE CLAIM LOCATION MAP



● Corner Posts ▲ Location Monuments Scale: 1"=1000'



1. The above map depicts the **HOOK 548** Lode Claim, which is located in the SW 1/4 of the SW 1/4 of Section 25, and SE 1/4 of the SE 1/4 of Section 26, Township 2 North, Range 15.5 East, Gila & Salt River Base and Meridian, Gila County, Arizona, Globe Mining District.
2. The type of corner and location monuments used are wood 2"x2"x48" posts and metal tags with location information written thereon.
3. The bearings and distances in degrees and feet between claim corners are as depicted on the above map.

When recorded return to:
King-Fisher Land Company
17505 N 79th Ave Ste 216
Glendale, AZ 85308

LOCATION NOTICE FOR LODE MINING CLAIM


NOTICE IS HEREBY GIVEN that the HOOK 549
_____ lode mining claim has been located
by King-Fisher Land Company whose current mailing
address is 17505 N 79th Ave Ste 216
Glendale, AZ 85308

RECEIVED
M A Z STATE OFFICE
2019 JUN 11 A 11:4
PHOENIX, ARIZONA

The general course of this claim is East/West and it is situated in Gila
County, Arizona. This claim is 1500 feet in length and 600 feet in width. This claim runs
from the location monument on which this location notice is posted approximately 1490 feet in a
easterly direction to the east end line and 10 feet in a westerly direction to the
west end line. This claim is marked by six monuments, one at each corner and one at the center of each
end line of the claim.

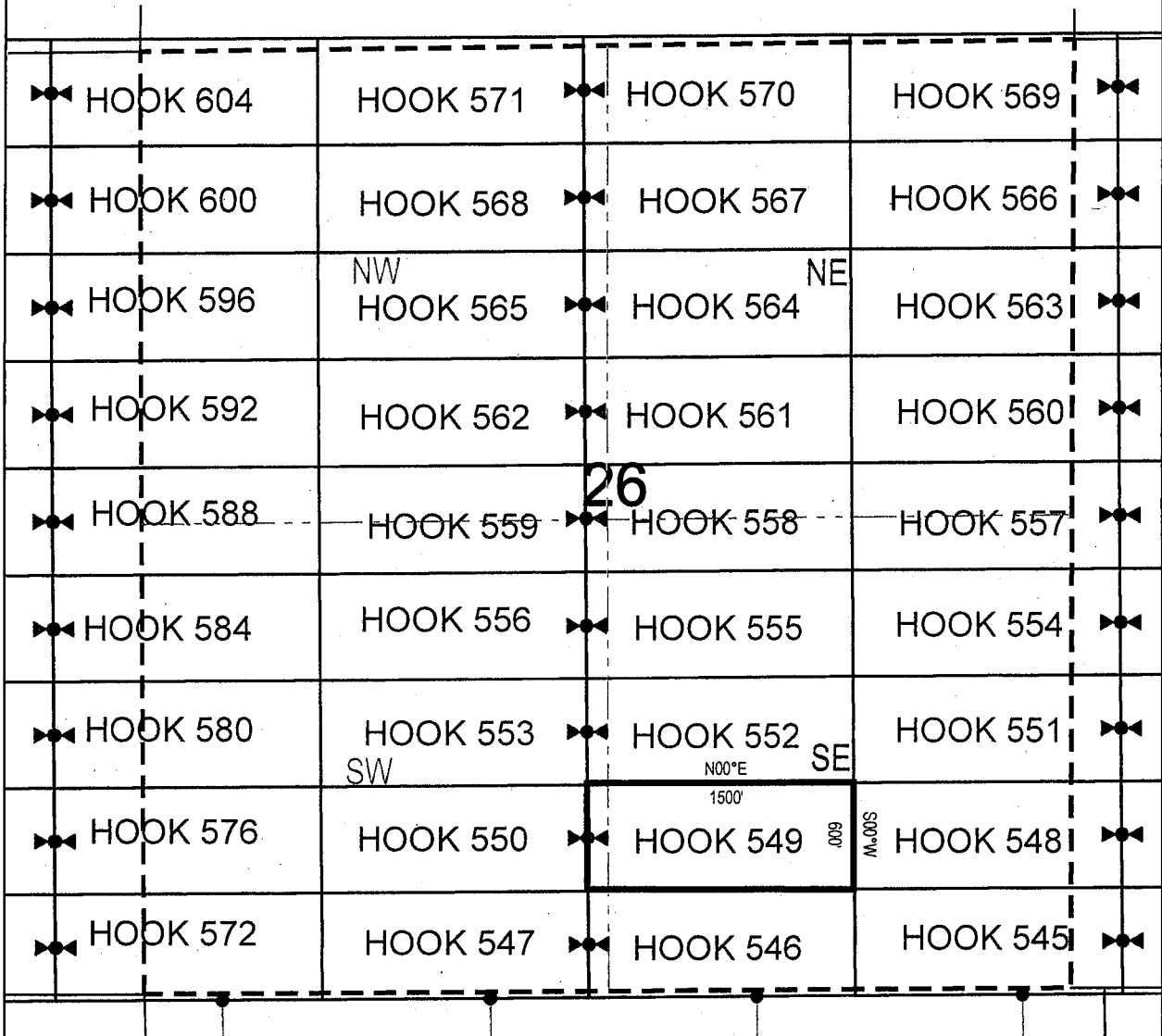
The location monument on which this notice is posted is situated within Section 26, Township 2
North, Range 15.5 East, Gila Salt River Base and Meridian, Arizona and this claim encompasses portions
of the following quarter section (s), section (s), Township (s) and Range (s) SE 1/4 of the SW 1/4 and SW 1/4
of the SE 1/4 of Section 26, Township 2 North, Range 15.5 East, Gila & Salt River Base and Meridian, Gila
County, Arizona, Globe Mining District.

The locality of this claim with reference to some natural object or permanent monument and additional information
(if any) concerning its locality are as follows: 11783 feet north and 12068 feet west from the northeast corner of
Section 7, Township 1 North, Range 16 East, to the northeast corner of said claim.

DATED AND POSTED on the ground this 28th day of March, 2019
LOCATOR (s) King-Fisher Land Company AGENT: T. Robert Breen 
17505 N 79th Ave Ste 216
Glendale, AZ 85308

AMC455277

LODE CLAIM LOCATION MAP



● Corner Posts

▲ Location Monuments

Scale: 1"=1000'



1. The above map depicts the **HOOK 549** Lode Claim, which is located in the SE 1/4 of the SW 1/4 and SW 1/4 of the SE 1/4 of Section 26, Township 2 North, Range 15.5 East, Gila & Salt River Base and Meridian, Gila County, Arizona, Globe Mining District.
2. The type of corner and location monuments used are wood 2"x2"x48" posts and metal tags with location information written thereon.
3. The bearings and distances in degrees and feet between claim corners are as depicted on the above map.

When recorded return to:

King-Fisher Land Company
17505 N 79th Ave Ste 216
Glendale, AZ 85308

LOCATION NOTICE FOR LODE MINING CLAIM

NOTICE IS HEREBY GIVEN that the HOOK 550
_____ lode mining claim has been located
by King-Fisher Land Company whose current mailing
address is 17505 N 79th Ave Ste 216
Glendale, AZ 85308


RECEIVED
STATE OFFICE
2019 JUN 11 A 11:41
PHOENIX, ARIZONA

The general course of this claim is East/West and it is situated in Gila
County, Arizona. This claim is 1500 feet in length and 600 feet in width. This claim runs
from the location monument on which this location notice is posted approximately 10 feet in a
easterly direction to the east end line and 1490 feet in a westerly direction to the
west end line. This claim is marked by six monuments, one at each corner and one at the center of each
end line of the claim.

The location monument on which this notice is posted is situated within Section 26, Township 2
North, Range 15.5 East, Gila Salt River Base and Meridian, Arizona and this claim encompasses portions
of the following quarter section (s), section (s), Township (s) and Range (s) SE 1/4 of the SW 1/4 and SW 1/4
of the SW 1/4 of Section 26, Township 2 North, Range 15.5 East, Gila & Salt River Base and Meridian, Gila
County, Arizona, Globe Mining District.

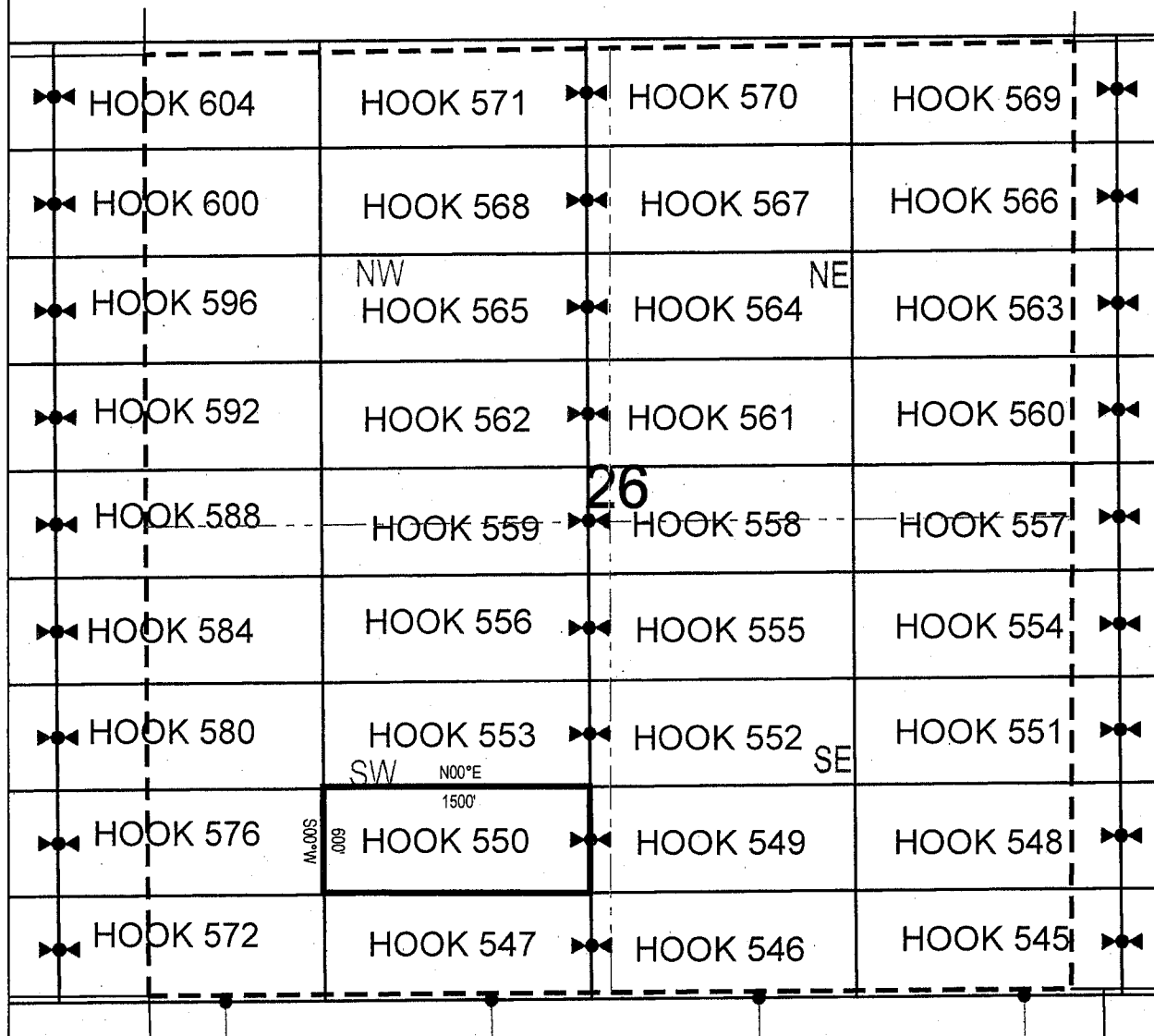
The locality of this claim with reference to some natural object or permanent monument and additional information
(if any) concerning its locality are as follows: 11774 feet north and 13568 feet west from the northeast corner of
Section 7, Township 1 North, Range 16 East, to the northeast corner of said claim.

DATED AND POSTED on the ground this 28th day of March, 2019

LOCATOR (s) King-Fisher Land Company AGENT: T. Robert Breen 
17505 N 79th Ave Ste 216
Glendale, AZ 85308

AMC455278

LODE CLAIM LOCATION MAP



● Corner Posts ▲ Location Monuments Scale: 1"=1000'



1. The above map depicts the **HOOK 550** Lode Claim, which is located in the SE 1/4 of the SW 1/4 and SW 1/4 of the SW 1/4 of Section 26, Township 2 North, Range 15.5 East, Gila & Salt River Base and Meridian, Gila County, Arizona, Globe Mining District.
2. The type of corner and location monuments used are wood 2"x2"x48" posts and metal tags with location information written thereon.
3. The bearings and distances in degrees and feet between claim corners are as depicted on the above map.

When recorded return to:

King-Fisher Land Company
17505 N 79th Ave Ste 216
Glendale, AZ 85308

LOCATION NOTICE FOR LODE MINING CLAIM

NOTICE IS HEREBY GIVEN that the HOOK 551
_____ lode mining claim has been located
by King-Fisher Land Company whose current mailing
address is 17505 N 79th Ave Ste 216
Glendale, AZ 85308

RECEIVED
MIM AZ STATE OFFICE
2019 JUN 11 A 11:33
PHOENIX, ARIZONA

The general course of this claim is East/West and it is situated in Gila
County, Arizona. This claim is 1500 feet in length and 600 feet in width. This claim runs
from the location monument on which this location notice is posted approximately 10 feet in a
easterly direction to the east end line and 1490 feet in a westerly direction to the
west end line. This claim is marked by six monuments, one at each corner and one at the center of each
end line of the claim.

The location monument on which this notice is posted is situated within Section 25, Township 2
North, Range 15.5 East, Gila Salt River Base and Meridian, Arizona and this claim encompasses portions
of the following quarter section (s), section (s), Township (s) and Range (s) NW 1/4 of the SW 1/4 and SW 1/4
of the SW 1/4 of Section 25, and NE 1/4 of the SE 1/4 and SE 1/4 of the SE 1/4 of Section 26, Township 2
North, Range 15.5 East, Gila & Salt River Base and Meridian, Gila County, Arizona, Globe Mining District.

The locality of this claim with reference to some natural object or permanent monument and additional information
(if any) concerning its locality are as follows: 12392 feet north and 10571 feet west from the northeast corner of
Section 7, Township 1 North, Range 16 East, to the northeast corner of said claim.

DATED AND POSTED on the ground this 27th day of March, 2019.

LOCATOR (s) King-Fisher Land Company AGENT: T. Robert Breen / 
17505 N 79th Ave Ste 216
Glendale, AZ 85308

AMC455279

LODE CLAIM LOCATION MAP

	HOOK 569		HOOK 544		HOOK 543		HOOK 542	
	HOOK 566		HOOK 541		HOOK 540		HOOK 539	
	HOOK 563		NW HOOK 538		HOOK 537		NE HOOK 536	
	HOOK 560		HOOK 535		HOOK 534		HOOK 533	
	HOOK 557		HOOK 532		HOOK 531		HOOK 530	
	HOOK 554		HOOK 529		HOOK 528		HOOK 527	
M.00S 000	N00°E 1500' HOOK 551		HOOK 526 SW		HOOK 525		HOOK 524 SE	
	HOOK 548		HOOK 523		HOOK 522		HOOK 521	
	HOOK 545		HOOK 520		HOOK 519		HOOK 518	

● Corner Posts ▲ Location Monuments Scale: 1"=1000'



1. The above map depicts the **HOOK 551** Lode Claim, which is located in the NW 1/4 of the SW 1/4 and SW 1/4 of the SW 1/4 of Section 25, and NE 1/4 of the SE 1/4 and SE 1/4 of the SE 1/4 of Section 26, Township 2 North, Range 15.5 East, Gila & Salt River Base and Meridian, Gila County, Arizona, Globe Mining District.
2. The type of corner and location monuments used are wood 2"x2"x48" posts and metal tags with location information written thereon.
3. The bearings and distances in degrees and feet between claim corners are as depicted on the above map.

When recorded return to:
King-Fisher Land Company
17505 N 79th Ave Ste 216
Glendale, AZ 85308

LOCATION NOTICE FOR LODE MINING CLAIM

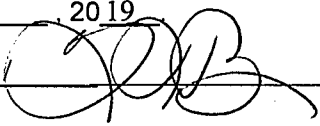
NOTICE IS HEREBY GIVEN that the HOOK 552
_____ lode mining claim has been located
by King-Fisher Land Company whose current mailing
address is 17505 N 79th Ave Ste 216
Glendale, AZ 85308

RECEIVED
MAY STATE OFFICE
2019 JUN 11 A 11:41
PHOENIX, ARIZONA

The general course of this claim is East/West and it is situated in Gila
County, Arizona. This claim is 1500 feet in length and 600 feet in width. This claim runs
from the location monument on which this location notice is posted approximately 1490 feet in a
easterly direction to the east end line and 10 feet in a westerly direction to the
west end line. This claim is marked by six monuments, one at each corner and one at the center of each
end line of the claim.

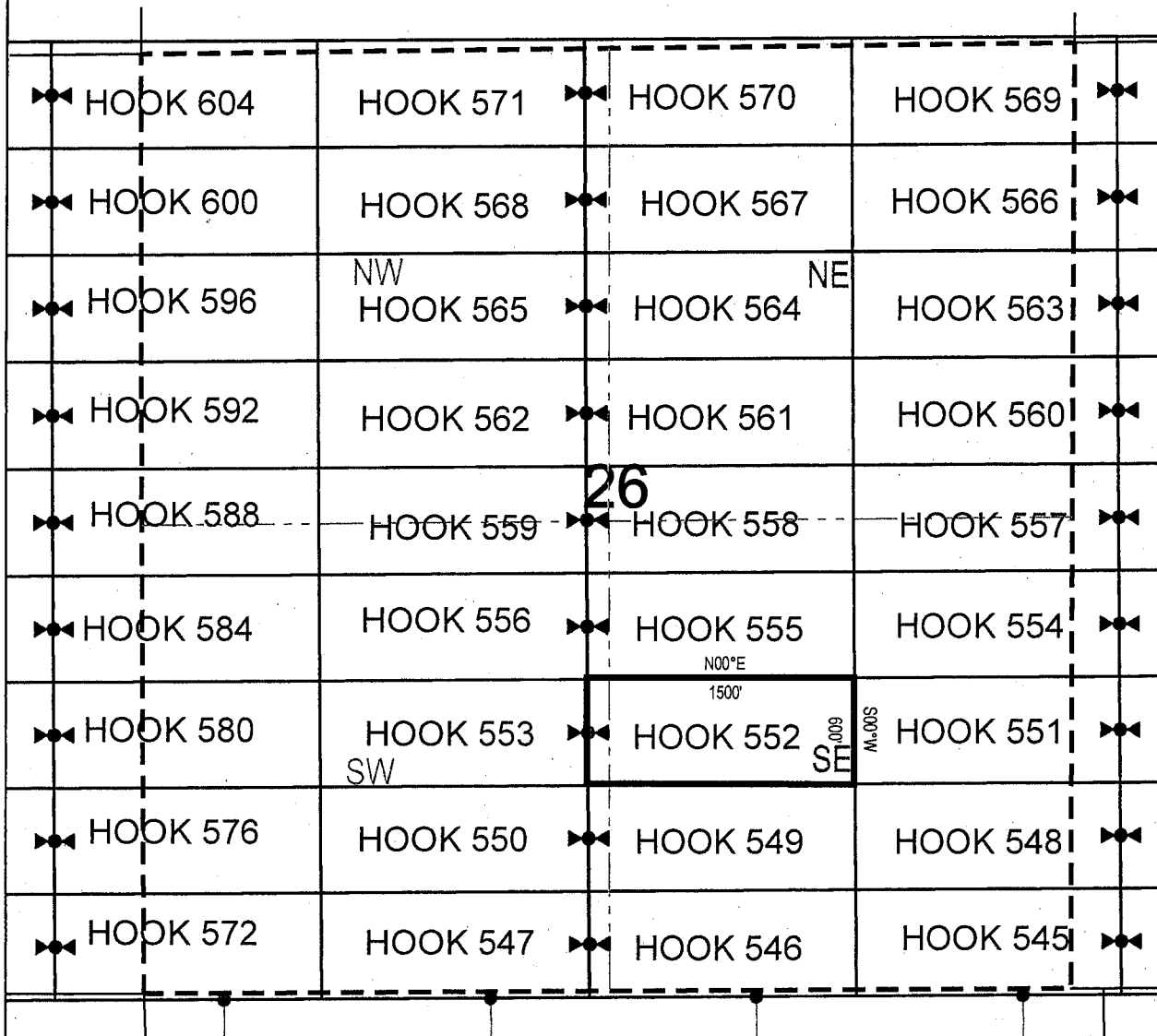
The location monument on which this notice is posted is situated within Section 26, Township 2
North, Range 15.5 East, Gila Salt River Base and Meridian, Arizona and this claim encompasses portions
of the following quarter section (s), section (s), Township (s) and Range (s) NE 1/4 of the SW 1/4 and SE 1/4
of the SW 1/4, and SW 1/4 of the SE 1/4 and NW 1/4 of the SE 1/4 of Section 26, Township 2 North, Range
15.5 East, Gila & Salt River Base and Meridian, Gila County, Arizona, Globe Mining District.

The locality of this claim with reference to some natural object or permanent monument and additional information
(if any) concerning its locality are as follows: 12383 feet north and 12071 feet west from the northeast corner of
Section 7, Township 1 North, Range 16 East, to the northeast corner of said claim.

DATED AND POSTED on the ground this 28th day of March 2019
LOCATOR (s) King-Fisher Land Company AGENT: T. Robert Breen 
17505 N 79th Ave Ste 216
Glendale, AZ 85308

AMC455280

LODE CLAIM LOCATION MAP



● Corner Posts ▲ Location Monuments Scale: 1"=1000'



1. The above map depicts the **HOOK 552** Lode Claim, which is located in the NE 1/4 of the SW 1/4 and SE 1/4 of the SW 1/4, and SW 1/4 of the SE 1/4 and NW 1/4 of the SE 1/4 of Section 26, Township 2 North, Range 15.5 East, Gila & Salt River Base and Meridian, Gila County, Arizona, Globe Mining District.
2. The type of corner and location monuments used are wood 2"x2"x48" posts and metal tags with location information written thereon.
3. The bearings and distances in degrees and feet between claim corners are as depicted on the above map.

When recorded return to:
King-Fisher Land Company
17505 N 79th Ave Ste 216
Glendale, AZ 85308

LOCATION NOTICE FOR LODE MINING CLAIM


NOTICE IS HEREBY GIVEN that the HOOK 553
_____ lode mining claim has been located
by King-Fisher Land Company whose current mailing
address is 17505 N 79th Ave Ste 216
Glendale, AZ 85308

RECEIVED
AZ STATE OFFICE
2019 JUN 11 A 11:41
PHOENIX, ARIZONA

The general course of this claim is East/West and it is situated in Gila
County, Arizona. This claim is 1500 feet in length and 600 feet in width. This claim runs
from the location monument on which this location notice is posted approximately 10 feet in a
easterly direction to the east end line and 1490 feet in a westerly direction to the
west end line. This claim is marked by six monuments, one at each corner and one at the center of each
end line of the claim.

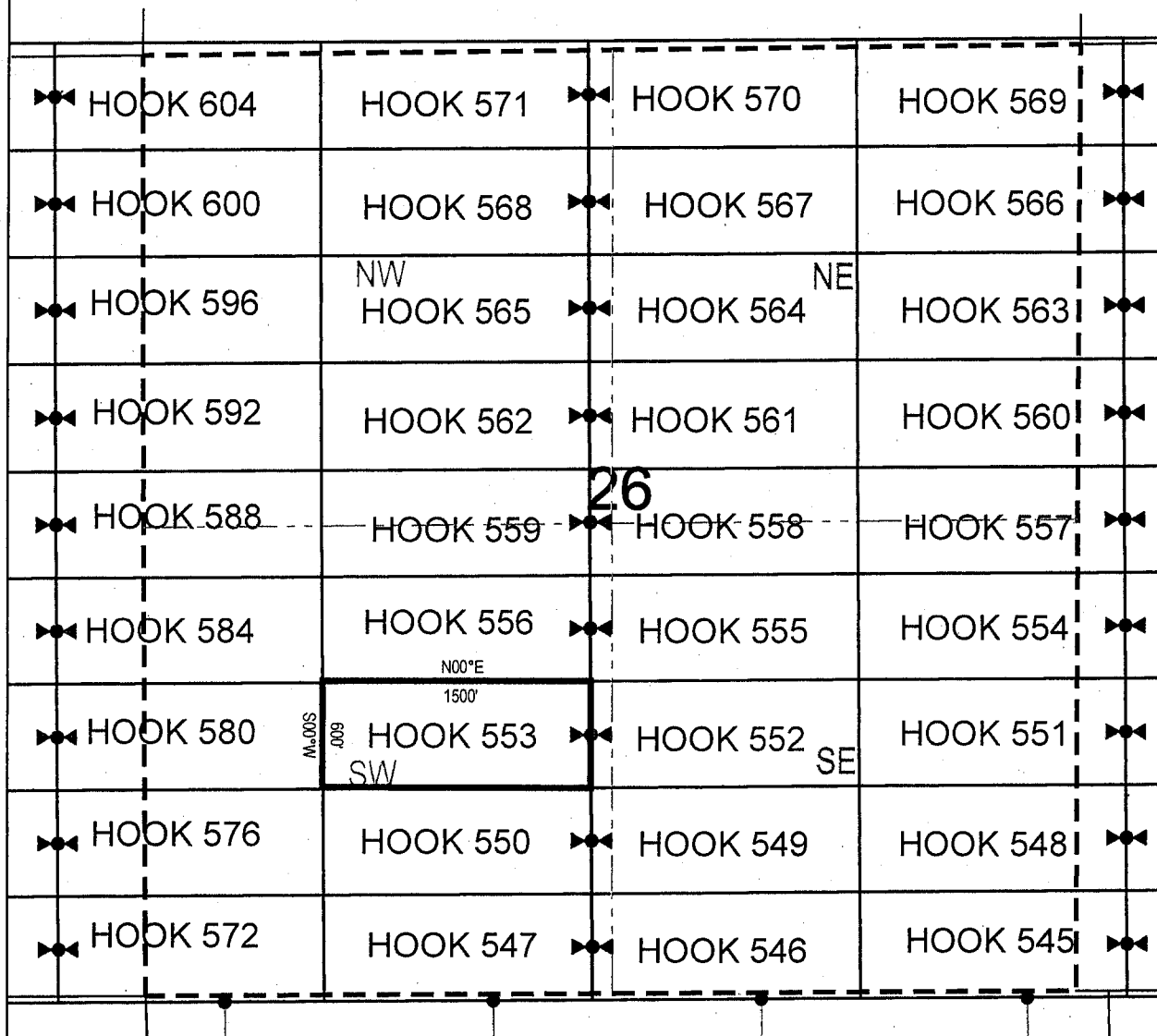
The location monument on which this notice is posted is situated within Section 26, Township 2
North, Range 15.5 East, Gila Salt River Base and Meridian, Arizona and this claim encompasses portions
of the following quarter section (s), section (s), Township (s) and Range (s) NE 1/4 of the SW 1/4, NW 1/4 of
the SW 1/4, SW 1/4 of the SW 1/4 and SE 1/4 of the SW 1/4 of Section 26, Township 2 North, Range 15.5
East, Gila & Salt River Base and Meridian, Gila County, Arizona, Globe Mining District.

The locality of this claim with reference to some natural object or permanent monument and additional information
(if any) concerning its locality are as follows: 12374 feet north and 13571 feet west from the northeast corner of
Section 7, Township 1 North, Range 16 East, to the northeast corner of said claim.

DATED AND POSTED on the ground this 28th day of March, 2019
LOCATOR (s) King-Fisher Land Company AGENT: T. Robert Breen / 
17505 N 79th Ave Ste 216
Glendale, AZ 85308

AMC455281

LODE CLAIM LOCATION MAP

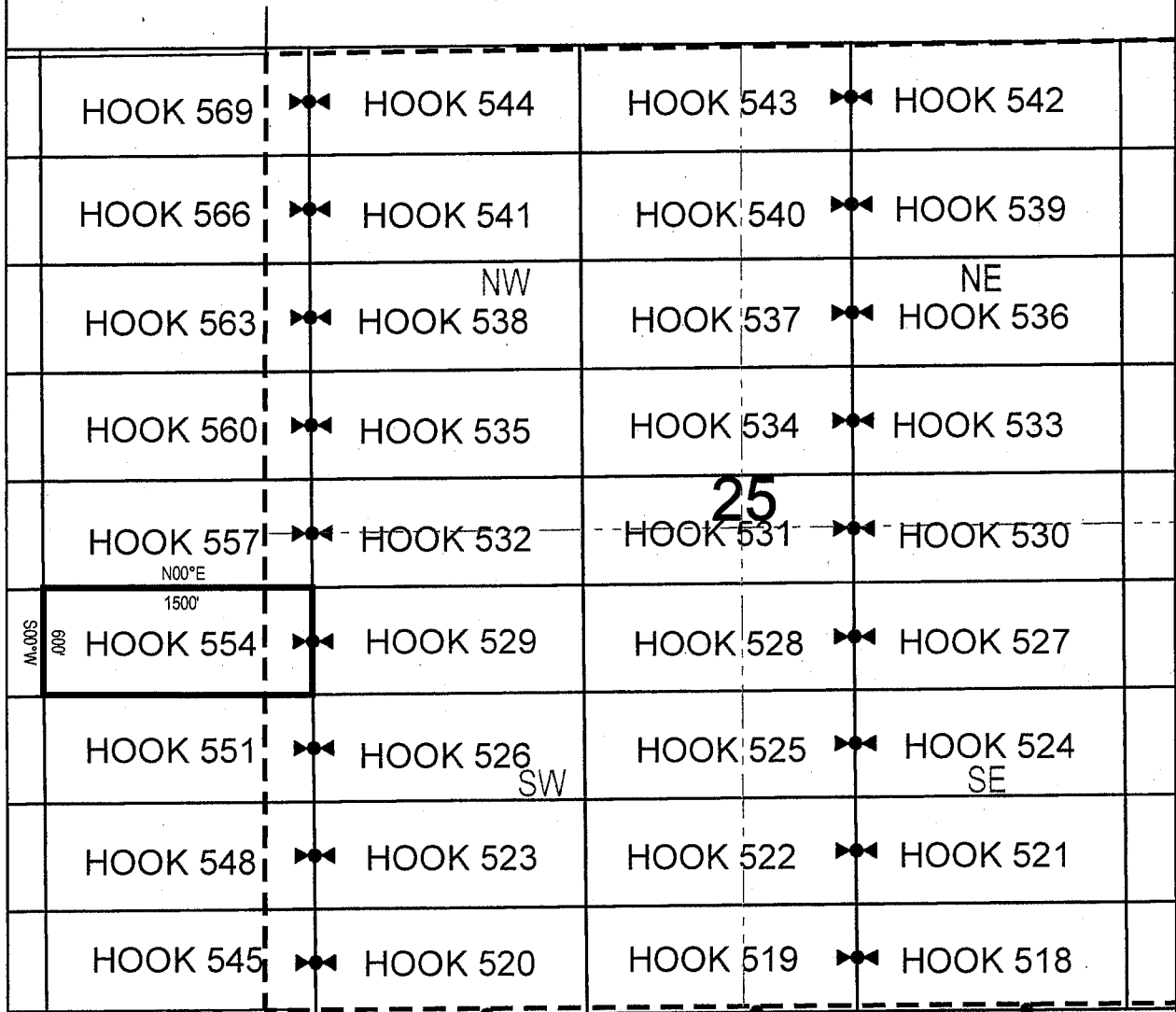


● Corner Posts ▲ Location Monuments Scale: 1"=1000'



1. The above map depicts the **HOOK 553** Lode Claim, which is located in the NE 1/4 of the SW 1/4, NW 1/4 of the SW 1/4, SW 1/4 of the SW 1/4 and SE 1/4 of the SW 1/4 of Section 26, Township 2 North, Range 15.5 East, Gila & Salt River Base and Meridian, Gila County, Arizona, Globe Mining District.
2. The type of corner and location monuments used are wood 2"x2"x48" posts and metal tags with location information written thereon.
3. The bearings and distances in degrees and feet between claim corners are as depicted on the above map.

LODE CLAIM LOCATION MAP



● Corner Posts

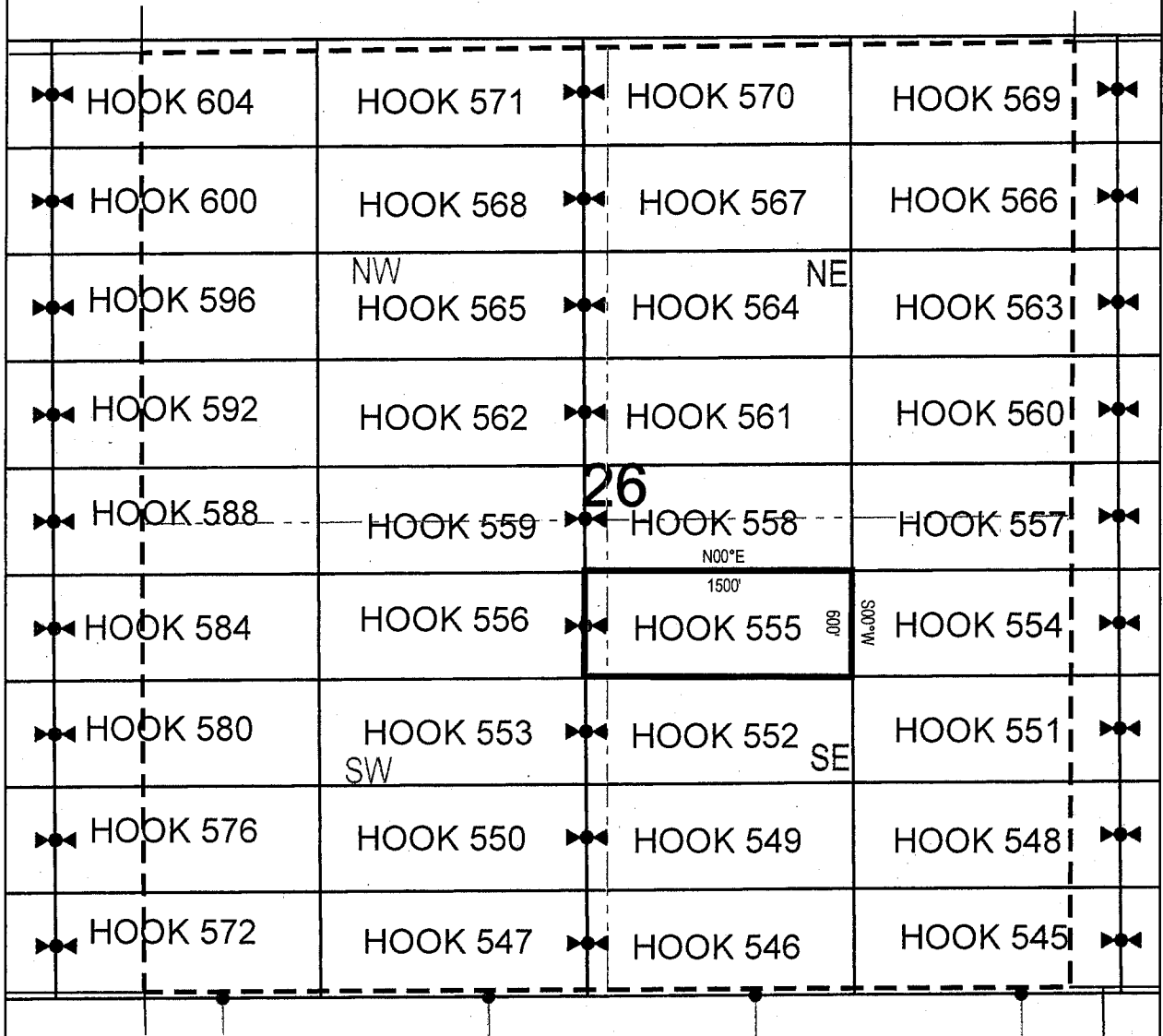
▲ Location Monuments

Scale: 1"=1000'



1. The above map depicts the **HOOK 554** Lode Claim, which is located in the NW 1/4 of the SW 1/4 of Section 25, and NE 1/4 of the SE 1/4 of Section 26, Township 2 North, Range 15.5 East, Gila & Salt River Base and Meridian, Gila County, Arizona, Globe Mining District.
2. The type of corner and location monuments used are wood 2"x2"x48" posts and metal tags with location information written thereon.
3. The bearings and distances in degrees and feet between claim corners are as depicted on the above map.

LODE CLAIM LOCATION MAP

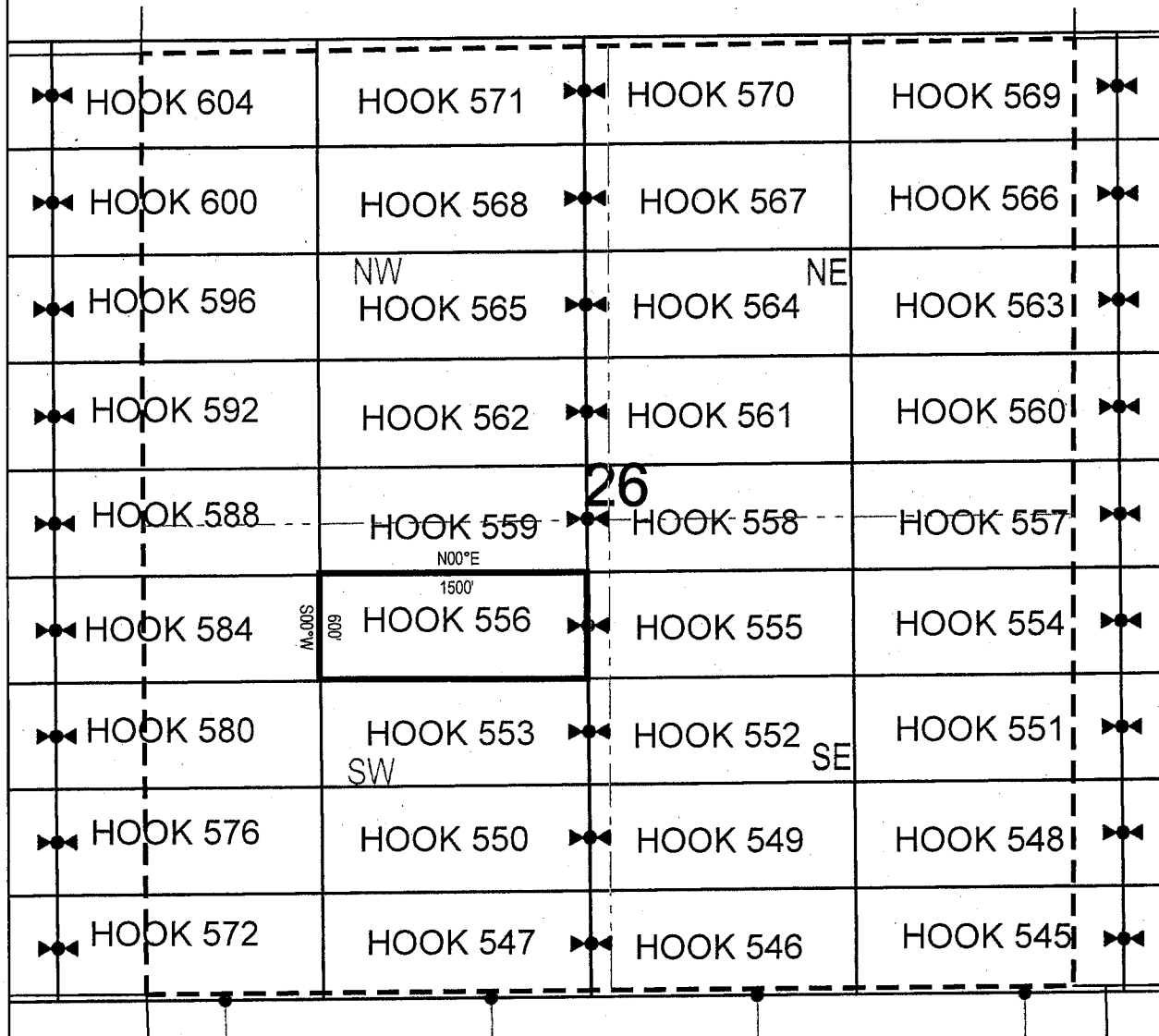


● Corner Posts ▲ Location Monuments Scale: 1"=1000'



1. The above map depicts the **HOOK 555** Lode Claim, which is located in the NE 1/4 of the SW 1/4 and NW 1/4 of the SE 1/4 of Section 26, Township 2 North, Range 15.5 East, Gila & Salt River Base and Meridian, Gila County, Arizona, Globe Mining District.
2. The type of corner and location monuments used are wood 2"x2"x48" posts and metal tags with location information written thereon.
3. The bearings and distances in degrees and feet between claim corners are as depicted on the above map.

LODE CLAIM LOCATION MAP



● Corner Posts

▲ Location Monuments

Scale: 1"=1000'



1. The above map depicts the **HOOK 556** Lode Claim, which is located in the NE 1/4 of the SW 1/4 and NW 1/4 of the SW 1/4 of Section 26, Township 2 North, Range 15.5 East, Gila & Salt River Base and Meridian, Gila County, Arizona, Globe Mining District.
2. The type of corner and location monuments used are wood 2"x2"x48" posts and metal tags with location information written thereon.
3. The bearings and distances in degrees and feet between claim corners are as depicted on the above map.

When recorded return to:
King-Fisher Land Company
17505 N 79th Ave Ste 216
Glendale, AZ 85308

LOCATION NOTICE FOR LODE MINING CLAIM

NOTICE IS HEREBY GIVEN that the HOOK 557
_____ lode mining claim has been located
by King-Fisher Land Company whose current mailing
address is 17505 N 79th Ave Ste 216
Glendale, AZ 85308

RECEIVED
SILVER STATE OFFICE
2019 JUN 11 A 11:33
PHOENIX, ARIZONA

The general course of this claim is East/West and it is situated in Gila
County, Arizona. This claim is 1500 feet in length and 600 feet in width. This claim runs
from the location monument on which this location notice is posted approximately 10 feet in a
easterly direction to the east end line and 1490 feet in a westerly direction to the
west end line. This claim is marked by six monuments, one at each corner and one at the center of each
end line of the claim.

The location monument on which this notice is posted is situated within Section 25, Township 2
North, Range 15.5 East, Gila Salt River Base and Meridian, Arizona and this claim encompasses portions
of the following quarter section (s), section (s), Township (s) and Range (s) SW 1/4 of the NW 1/4 and NW 1/4
of the SW 1/4 of Section 25, and SE 1/4 of the NE 1/4 and NE 1/4 of the SE 1/4 of Section 26, Township 2
North, Range 15.5 East, Gila & Salt River Base and Meridian, Gila County, Arizona, Globe Mining District.

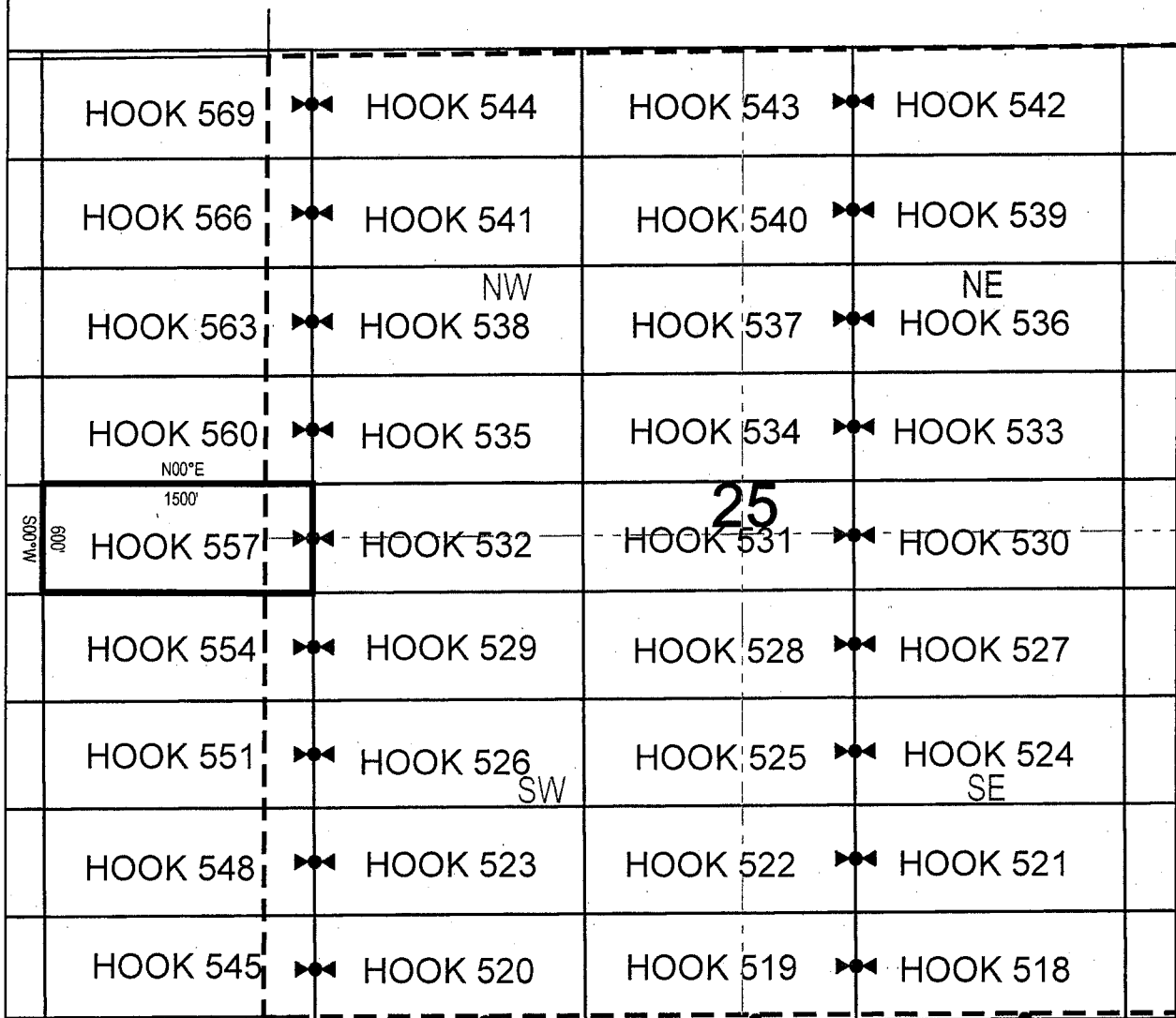
The locality of this claim with reference to some natural object or permanent monument and additional information
(if any) concerning its locality are as follows: 13592 feet north and 10578 feet west from the northeast corner of
Section 7, Township 1 North, Range 16 East, to the northeast corner of said claim.

DATED AND POSTED on the ground this 27th day of March, 2019

LOCATOR (s) King-Fisher Land Company AGENT: T. Robert Breen / 
17505 N 79th Ave Ste 216
Glendale, AZ 85308

AMC455285

LODE CLAIM LOCATION MAP



● Corner Posts ▲ Location Monuments Scale: 1"=1000'



1. The above map depicts the **HOOK 557** Lode Claim, which is located in the SW 1/4 of the NW 1/4 and NW 1/4 of the SW 1/4 of Section 25, and SE 1/4 of the NE 1/4 and NE 1/4 of the SE 1/4 of Section 26, Township 2 North, Range 15.5 East, Gila & Salt River Base and Meridian, Gila County, Arizona, Globe Mining District.
2. The type of corner and location monuments used are wood 2"x2"x48" posts and metal tags with location information written thereon.
3. The bearings and distances in degrees and feet between claim corners are as depicted on the above map.

When recorded return to:
King-Fisher Land Company
17505 N 79th Ave Ste 216
Glendale, AZ 85308

LOCATION NOTICE FOR LODE MINING CLAIM


NOTICE IS HEREBY GIVEN that the HOOK 558
_____ lode mining claim has been located
by King-Fisher Land Company whose current mailing
address is 17505 N 79th Ave Ste 216
Glendale, AZ 85308

RECEIVED
M AZ STATE OFFICE
2019 JUN 11 A 11:42
PHOENIX, ARIZONA

The general course of this claim is East/West and it is situated in Gila
County, Arizona. This claim is 1500 feet in length and 600 feet in width. This claim runs
from the location monument on which this location notice is posted approximately 1490 feet in a
easterly direction to the east end line and 10 feet in a westerly direction to the
west end line. This claim is marked by six monuments, one at each corner and one at the center of each
end line of the claim.

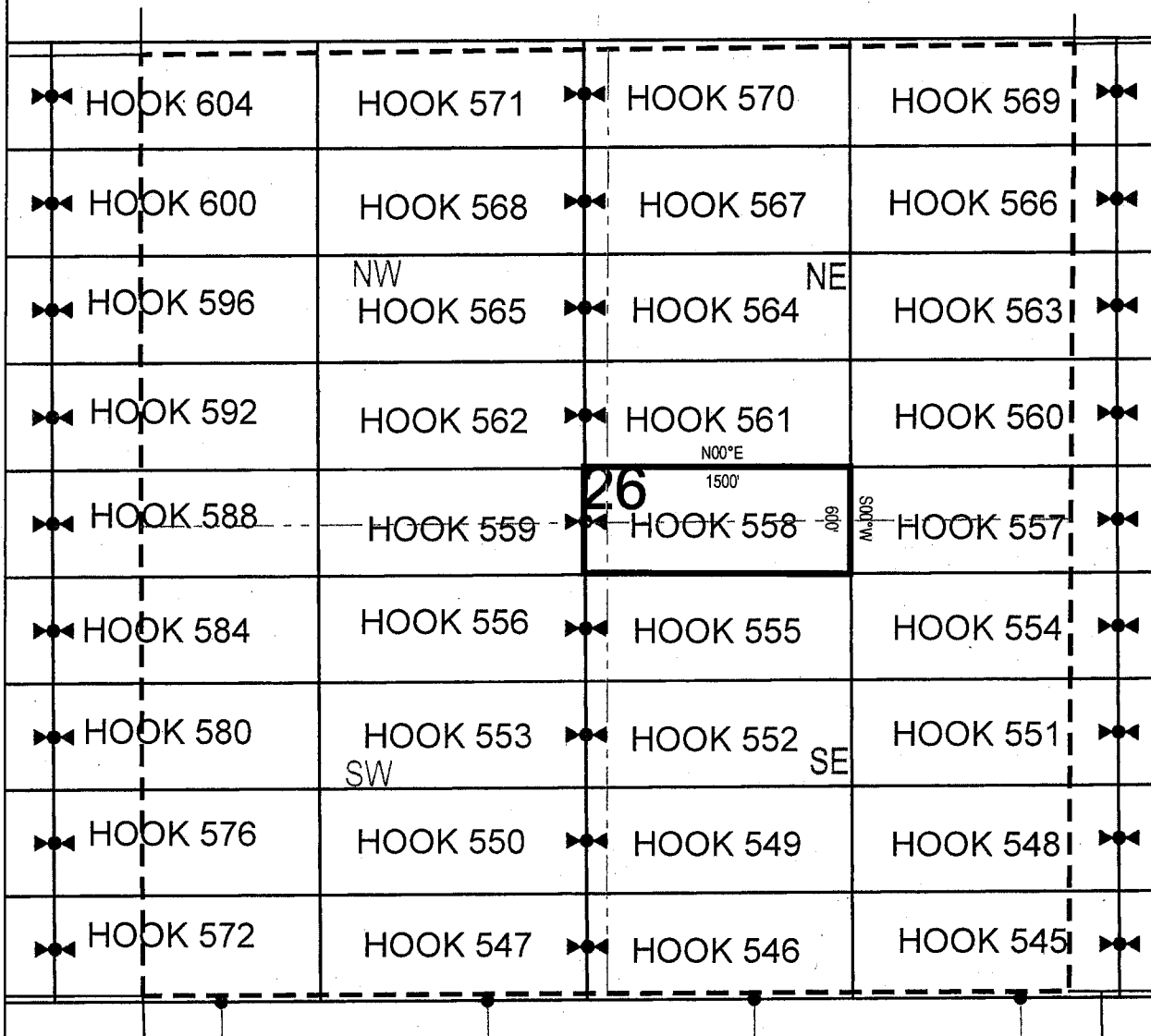
The location monument on which this notice is posted is situated within Section 26, Township 2
North, Range 15.5 East, Gila Salt River Base and Meridian, Arizona and this claim encompasses portions
of the following quarter section (s), section (s), Township (s) and Range (s) SE 1/4 of the NW 1/4, NE 1/4 of
the SW 1/4, NW 1/4 of the SE 1/4 and SW 1/4 of the NE 1/4 of Section 26, Township 2 North, Range 15.5
East, Gila & Salt River Base and Meridian, Gila County, Arizona, Globe Mining District.

The locality of this claim with reference to some natural object or permanent monument and additional information
(if any) concerning its locality are as follows: 13583 feet north and 12078 feet west from the northeast corner of
Section 7, Township 1 North, Range 16 East, to the northeast corner of said claim.

DATED AND POSTED on the ground this 28th day of March, 2019
LOCATOR (s) King-Fisher Land Company AGENT: T. Robert Breen / 
17505 N 79th Ave Ste 216
Glendale, AZ 85308

AMC455286

LODE CLAIM LOCATION MAP



● Corner Posts ▲ Location Monuments Scale: 1"=1000'



1. The above map depicts the **HOOK 558** Lode Claim, which is located in the SE 1/4 of the NW 1/4, NE 1/4 of the SW 1/4, NW 1/4 of the SE 1/4 and SW 1/4 of the NE 1/4 of Section 26, Township 2 North, Range 15.5 East, Gila & Salt River Base and Meridian, Gila County, Arizona, Globe Mining District.
2. The type of corner and location monuments used are wood 2"x2"x48" posts and metal tags with location information written thereon.
3. The bearings and distances in degrees and feet between claim corners are as depicted on the above map.

When recorded return to:

King-Fisher Land Company
17505 N 79th Ave Ste 216
Glendale, AZ 85308

LOCATION NOTICE FOR LODE MINING CLAIM

NOTICE IS HEREBY GIVEN that the HOOK 559
_____ lode mining claim has been located
by King-Fisher Land Company whose current mailing
address is 17505 N 79th Ave Ste 216
Glendale, AZ 85308

RECEIVED
AZ STATE OFFICE
2019 JUN 11 A 11:42
PHOENIX, ARIZONA

The general course of this claim is East/West and it is situated in Gila
County, Arizona. This claim is 1500 feet in length and 600 feet in width. This claim runs
from the location monument on which this location notice is posted approximately 10 feet in a
easterly direction to the east end line and 1490 feet in a westerly direction to the
west end line. This claim is marked by six monuments, one at each corner and one at the center of each
end line of the claim.

The location monument on which this notice is posted is situated within Section 26, Township 2
North, Range 15.5 East, Gila Salt River Base and Meridian, Arizona and this claim encompasses portions
of the following quarter section (s), section (s), Township (s) and Range (s) SE 1/4 of the NW 1/4, SW 1/4 of
the NW 1/4, NW 1/4 of the SW 1/4 and NE 1/4 of the SW 1/4 of Section 26, Township 2 North, Range 15.5
East, Gila & Salt River Base and Meridian, Gila County, Arizona, Globe Mining District.

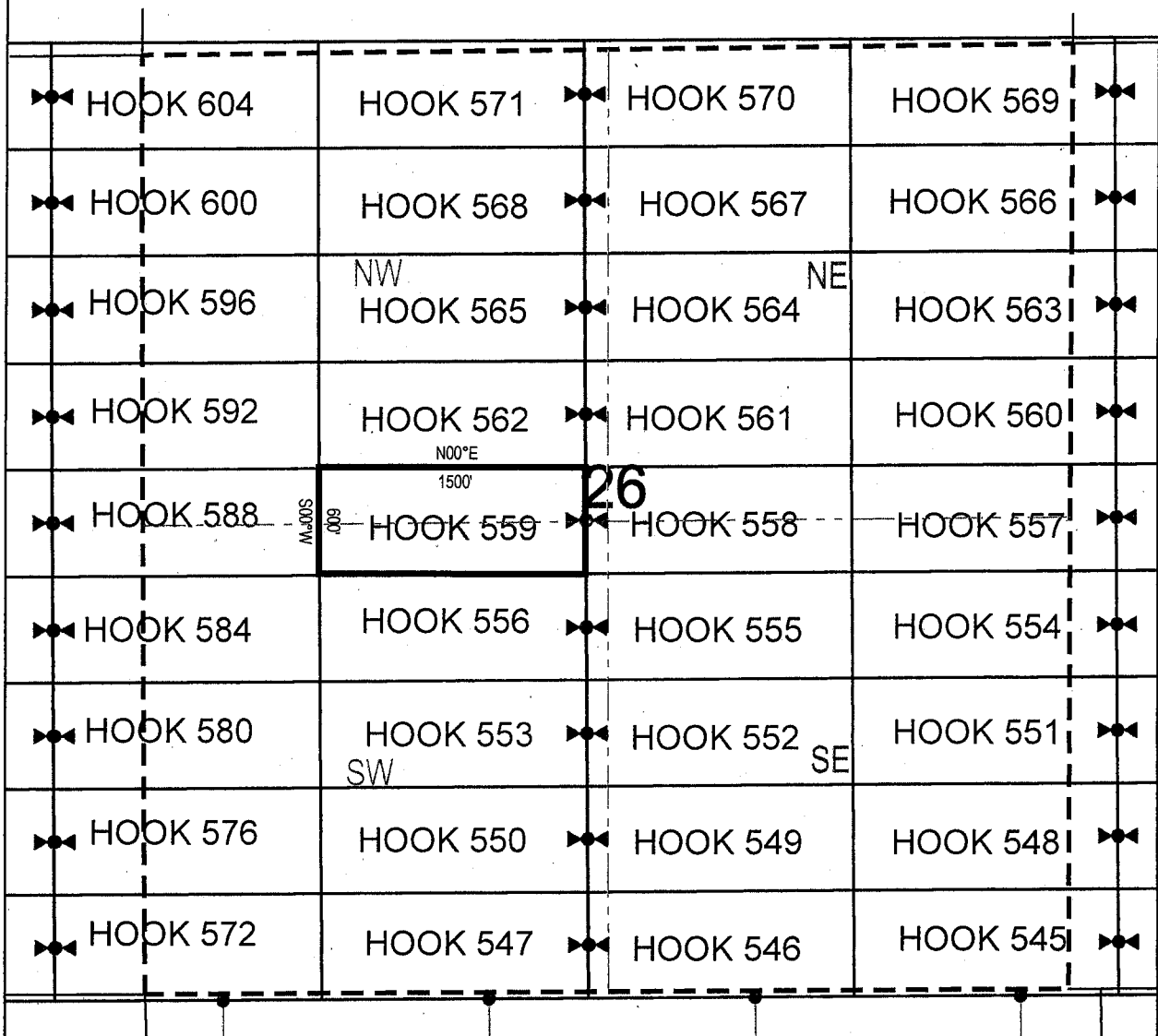
The locality of this claim with reference to some natural object or permanent monument and additional information
(if any) concerning its locality are as follows: 13574 feet north and 13576 feet west from the northeast corner of
Section 7, Township 1 North, Range 16 East, to the northeast corner of said claim.

DATED AND POSTED on the ground this 28th day of March 2019

LOCATOR (s) King-Fisher Land Company AGENT: T. Robert Breen / 
17505 N 79th Ave Ste 216
Glendale, AZ 85308

AMC455287

LODE CLAIM LOCATION MAP



Corner Posts

 Location Monuments
 Scale: 1"=1000'



1. The above map depicts the **HOOK 559** Lode Claim, which is located in the SE 1/4 of the NW 1/4, SW 1/4 of the NW 1/4, NW 1/4 of the SW 1/4 and NE 1/4 of the SW 1/4 of Section 26, Township 2 North, Range 15.5 East, Gila & Salt River Base and Meridian, Gila County, Arizona, Globe Mining District.
2. The type of corner and location monuments used are wood 2"x2"x48" posts and metal tags with location information written thereon.
3. The bearings and distances in degrees and feet between claim corners are as depicted on the above map.

When recorded return to:
King-Fisher Land Company
17505 N 79th Ave Ste 216
Glendale, AZ 85308

LOCATION NOTICE FOR LODE MINING CLAIM


NOTICE IS HEREBY GIVEN that the HOOK 560
_____ lode mining claim has been located
by King-Fisher Land Company whose current mailing
address is 17505 N 79th Ave Ste 216
Glendale, AZ 85308

RECEIVED
AZ STATE OFFICE
2019 JUN 11 A 11:33
PHOENIX, ARIZONA

The general course of this claim is East/West and it is situated in Gila
County, Arizona. This claim is 1500 feet in length and 600 feet in width. This claim runs
from the location monument on which this location notice is posted approximately 10 feet in a
easterly direction to the east end line and 1490 feet in a westerly direction to the
west end line. This claim is marked by six monuments, one at each corner and one at the center of each
end line of the claim.

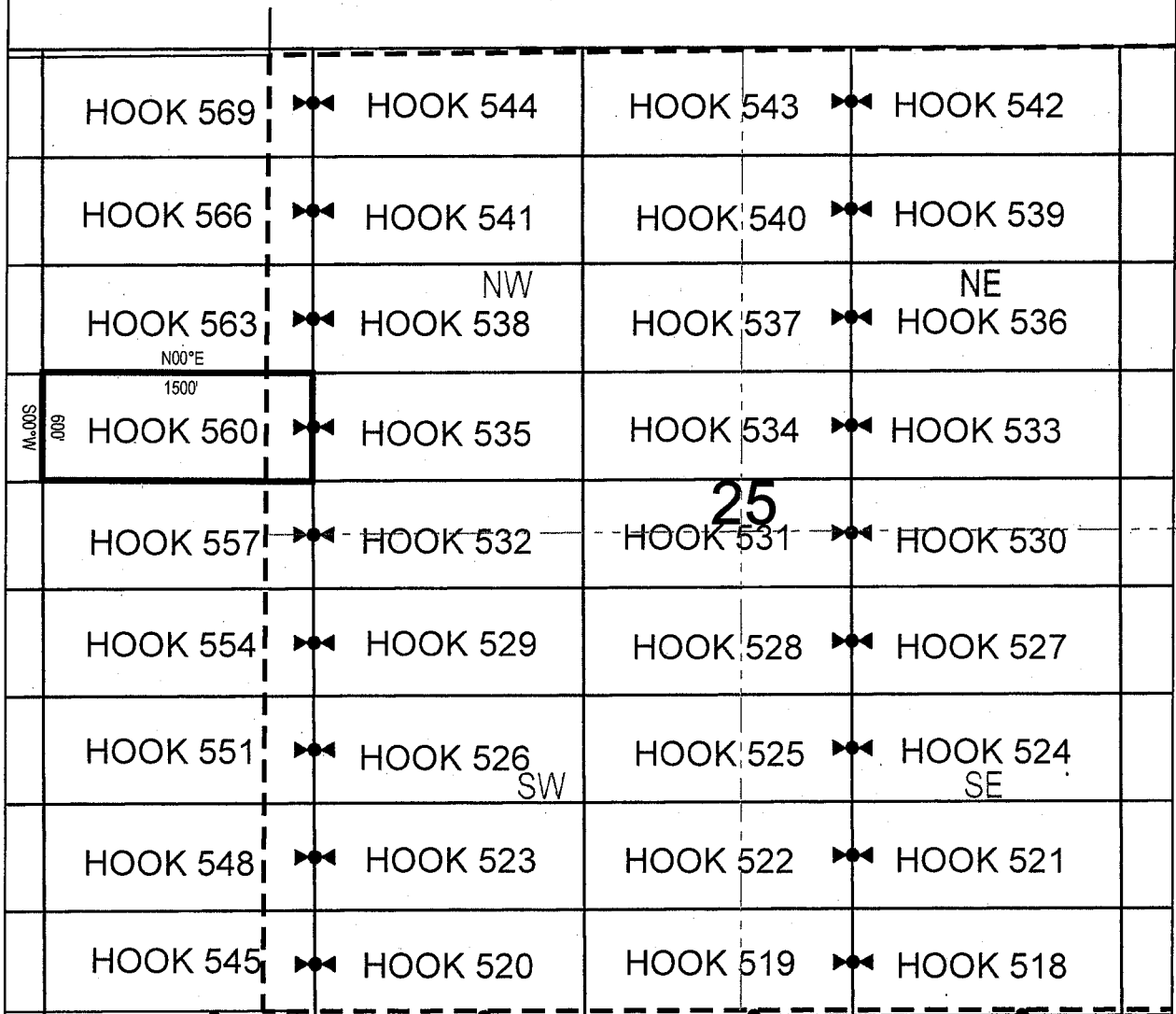
The location monument on which this notice is posted is situated within Section 25, Township 2
North, Range 15.5 East, Gila Salt River Base and Meridian, Arizona and this claim encompasses portions
of the following quarter section (s), section (s), Township (s) and Range (s) SW 1/4 of the NW 1/4 of Section
25, and SE 1/4 of the NE 1/4 of Section 26, Township 2 North, Range 15.5 East, Gila & Salt River Base and
Meridian, Gila County, Arizona, Globe Mining District.

The locality of this claim with reference to some natural object or permanent monument and additional information
(if any) concerning its locality are as follows: 14192 feet north and 10582 feet west from the northeast corner of
Section 7, Township 1 North, Range 16 East, to the northeast corner of said claim.

DATED AND POSTED on the ground this 8th day of April 2019
LOCATOR (s) King-Fisher Land Company AGENT: T. Robert Breen/ 
17505 N 79th Ave Ste 216
Glendale, AZ 85308

AMC455288

LODE CLAIM LOCATION MAP



● Corner Posts ▲ Location Monuments Scale: 1"=1000'



1. The above map depicts the **HOOK 560** Lode Claim, which is located in the SW 1/4 of the NW 1/4 of Section 25, and SE 1/4 of the NE 1/4 of Section 26, Township 2 North, Range 15.5 East, Gila & Salt River Base and Meridian, Gila County, Arizona, Globe Mining District.
2. The type of corner and location monuments used are wood 2"x2"x48" posts and metal tags with location information written thereon.
3. The bearings and distances in degrees and feet between claim corners are as depicted on the above map.

When recorded return to:
King-Fisher Land Company
17505 N 79th Ave Ste 216
Glendale, AZ 85308

LOCATION NOTICE FOR LODE MINING CLAIM

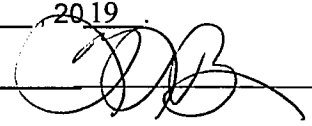
NOTICE IS HEREBY GIVEN that the HOOK 561
_____ lode mining claim has been located
by King-Fisher Land Company whose current mailing
address is 17505 N 79th Ave Ste 216
Glendale, AZ 85308

RECEIVED
AZ STATE OFFICE
2019 JUN 11 A 11:42
PHOENIX, ARIZONA

The general course of this claim is East/West and it is situated in Gila
County, Arizona. This claim is 1500 feet in length and 600 feet in width. This claim runs
from the location monument on which this location notice is posted approximately 1490 feet in a
easterly direction to the east end line and 10 feet in a westerly direction to the
west end line. This claim is marked by six monuments, one at each corner and one at the center of each
end line of the claim.

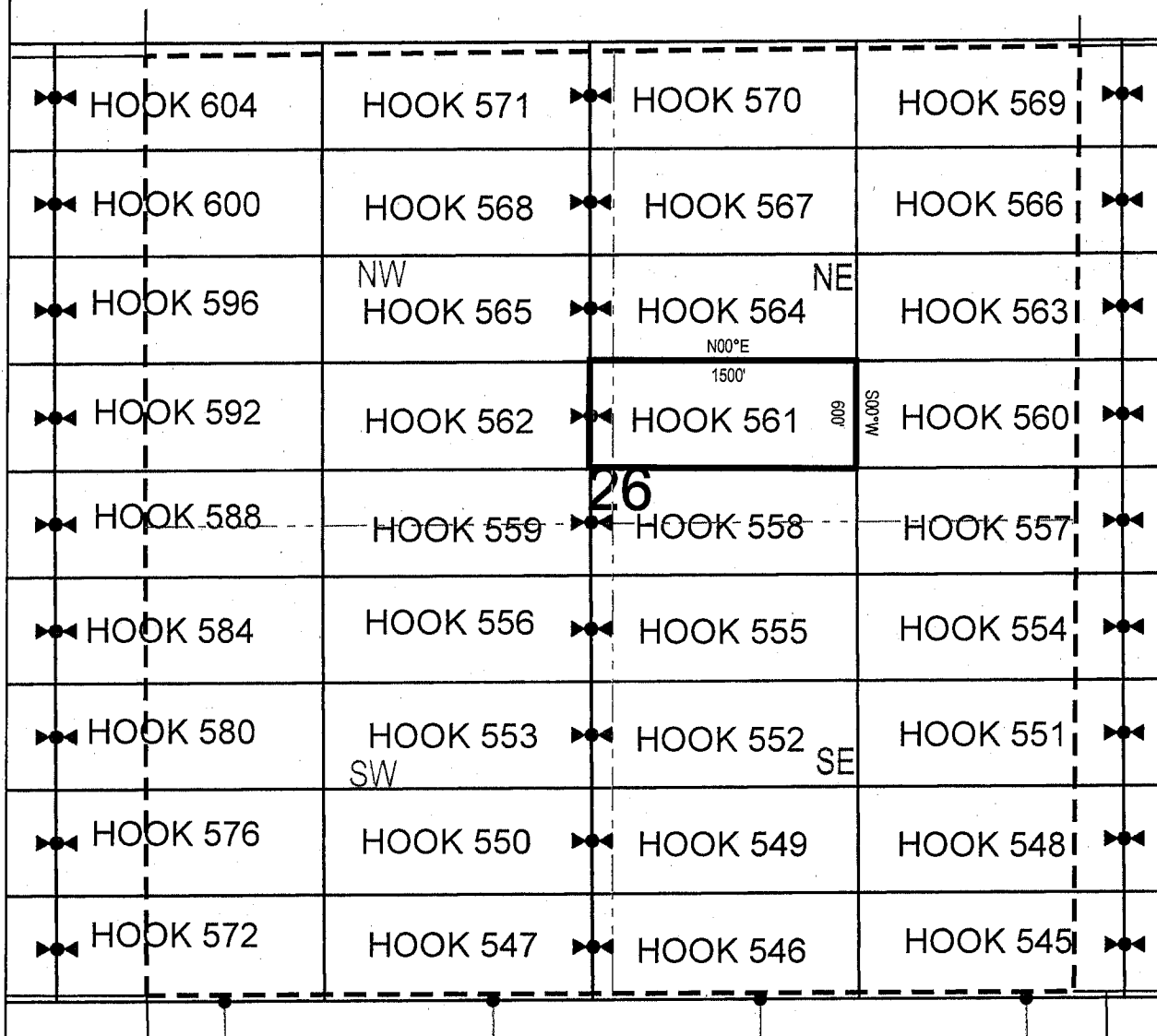
The location monument on which this notice is posted is situated within Section 26, Township 2
North, Range 15.5 East, Gila Salt River Base and Meridian, Arizona and this claim encompasses portions
of the following quarter section (s), section (s), Township (s) and Range (s) SE 1/4 of the NW 1/4 and SW 1/4
of the NE 1/4 of Section 26, Township 2 North, Range 15.5 East, Gila & Salt River Base and Meridian, Gila
County, Arizona, Globe Mining District.

The locality of this claim with reference to some natural object or permanent monument and additional information
(if any) concerning its locality are as follows: 14183 feet north and 12082 feet west from the northeast corner of
Section 7, Township 1 North, Range 16 East, to the northeast corner of said claim.

DATED AND POSTED on the ground this 28th day of March 2019
LOCATOR (s) King-Fisher Land Company AGENT: T. Robert Breen / 
17505 N 79th Ave Ste 216
Glendale, AZ 85308

AMC455289

LODE CLAIM LOCATION MAP



● Corner Posts ▲ Location Monuments Scale: 1"=1000'



1. The above map depicts the **HOOK 561** Lode Claim, which is located in the SE 1/4 of the NW 1/4 and SW 1/4 of the NE 1/4 of Section 26, Township 2 North, Range 15.5 East, Gila & Salt River Base and Meridian, Gila County, Arizona, Globe Mining District.
2. The type of corner and location monuments used are wood 2"x2"x48" posts and metal tags with location information written thereon.
3. The bearings and distances in degrees and feet between claim corners are as depicted on the above map.

When recorded return to:

King-Fisher Land Company
17505 N 79th Ave Ste 216
Glendale, AZ 85308

LOCATION NOTICE FOR LODE MINING CLAIM


NOTICE IS HEREBY GIVEN that the HOOK 562
_____ lode mining claim has been located
by King-Fisher Land Company whose current mailing
address is 17505 N 79th Ave Ste 216
Glendale, AZ 85308

RECEIVED
ARIZONA STATE OFFICE
2019 JUN 11 A 11:42
PHOENIX, ARIZONA

The general course of this claim is East/West and it is situated in Gila
County, Arizona. This claim is 1500 feet in length and 600 feet in width. This claim runs
from the location monument on which this location notice is posted approximately 10 feet in a
easterly direction to the east end line and 1490 feet in a westerly direction to the
west end line. This claim is marked by six monuments, one at each corner and one at the center of each
end line of the claim.

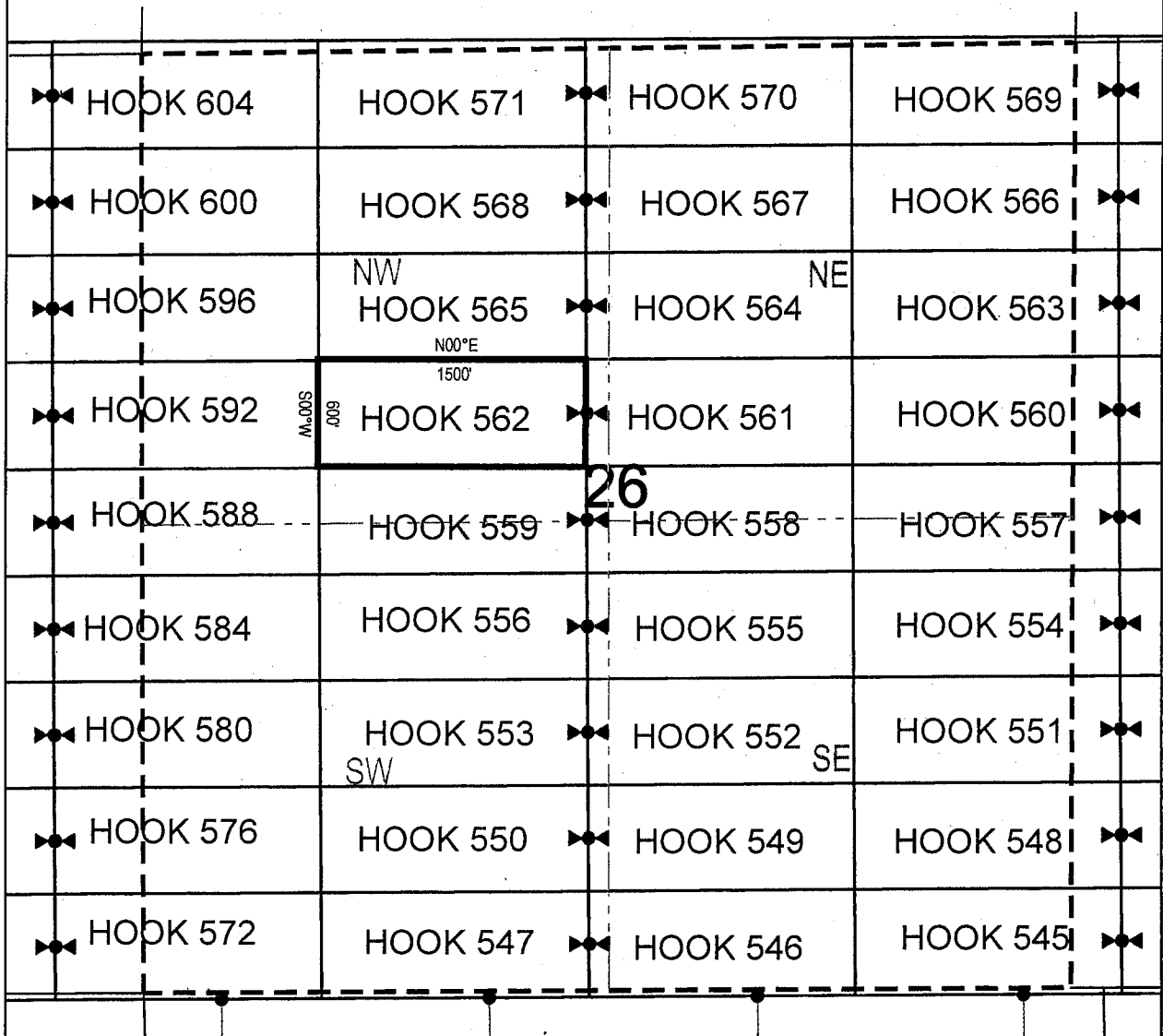
The location monument on which this notice is posted is situated within Section 26, Township 2
North, Range 15.5 East, Gila Salt River Base and Meridian, Arizona and this claim encompasses portions
of the following quarter section (s), section (s), Township (s) and Range (s) SE 1/4 of the NW 1/4 and SW 1/4
of the NW 1/4 of Section 26, Township 2 North, Range 15.5 East, Gila & Salt River Base and Meridian, Gila
County, Arizona, Globe Mining District.

The locality of this claim with reference to some natural object or permanent monument and additional information
(if any) concerning its locality are as follows: 14174 feet north and 13580 feet west from the northeast corner of
Section 7, Township 1 North, Range 16 East, to the northeast corner of said claim.

DATED AND POSTED on the ground this 28th day of March 2019
LOCATOR (s) King-Fisher Land Company AGENT: T. Robert Breen / 
17505 N 79th Ave Ste 216
Glendale, AZ 85308

AMC455290

LODE CLAIM LOCATION MAP



● Corner Posts ▲ Location Monuments Scale: 1"=1000'



1. The above map depicts the **HOOK 562** Lode Claim, which is located in the SE 1/4 of the NW 1/4 and SW 1/4 of the NW 1/4 of Section 26, Township 2 North, Range 15.5 East, Gila & Salt River Base and Meridian, Gila County, Arizona, Globe Mining District.
2. The type of corner and location monuments used are wood 2"x2"x48" posts and metal tags with location information written thereon.
3. The bearings and distances in degrees and feet between claim corners are as depicted on the above map.

When recorded return to:
King-Fisher Land Company
17505 N 79th Ave Ste 216
Glendale, AZ 85308

LOCATION NOTICE FOR LODE MINING CLAIM


NOTICE IS HEREBY GIVEN that the HOOK 563
_____ lode mining claim has been located
by King-Fisher Land Company whose current mailing
address is 17505 N 79th Ave Ste 216
Glendale, AZ 85308

RECEIVED
M A Z STATE OFFICE
2019 JUN 11 A 11:38
PHOENIX, ARIZONA

The general course of this claim is East/West and it is situated in Gila
County, Arizona. This claim is 1500 feet in length and 600 feet in width. This claim runs
from the location monument on which this location notice is posted approximately 10 feet in a
easterly direction to the east end line and 1490 feet in a westerly direction to the
west end line. This claim is marked by six monuments, one at each corner and one at the center of each
end line of the claim.

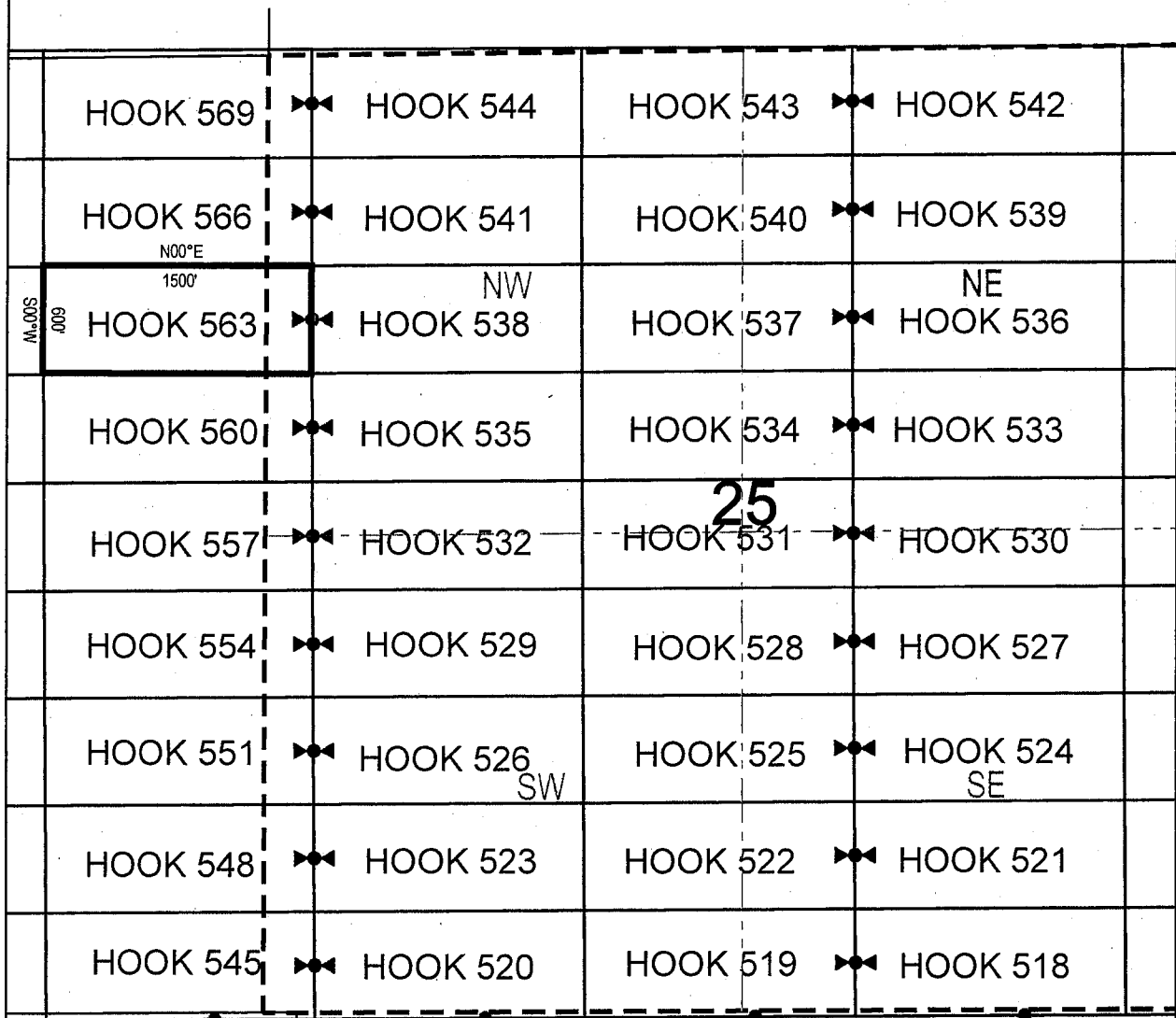
The location monument on which this notice is posted is situated within Section 25, Township 2
North, Range 15.5 East, Gila Salt River Base and Meridian, Arizona and this claim encompasses portions
of the following quarter section (s), section (s), Township (s) and Range (s) SW 1/4 of the NW 1/4 and NW 1/4
of the NW 1/4 of Section 25, and NE 1/4 of the NE 1/4 and SE 1/4 of the NE 1/4 of Section 26, Township 2
North, Range 15.5 East, Gila & Salt River Base and Meridian, Gila County, Arizona, Globe Mining District.

The locality of this claim with reference to some natural object or permanent monument and additional information
(if any) concerning its locality are as follows: 14792 feet north and 10585 feet west from the northeast corner of
Section 7, Township 1 North, Range 16 East, to the northeast corner of said claim.

DATED AND POSTED on the ground this 8th day of April, 2019
LOCATOR (s) King-Fisher Land Company AGENT: T. Robert Breen / 
17505 N 79th Ave Ste 216
Glendale, AZ 85308

AMC 455291

LODE CLAIM LOCATION MAP



● Corner Posts ▲ Location Monuments Scale: 1"=1000'



1. The above map depicts the **HOOK 563** Lode Claim, which is located in the SW 1/4 of the NW 1/4 and NW 1/4 of the NW 1/4 of Section 25, and NE 1/4 of the NE 1/4 and SE 1/4 of the NE 1/4 of Section 26, Township 2 North, Range 15.5 East, Gila & Salt River Base and Meridian, Gila County, Arizona, Globe Mining District.
2. The type of corner and location monuments used are wood 2"x2"x48" posts and metal tags with location information written thereon.
3. The bearings and distances in degrees and feet between claim corners are as depicted on the above map.

When recorded return to:
King-Fisher Land Company
17505 N 79th Ave Ste 216
Glendale, AZ 85308

LOCATION NOTICE FOR LODE MINING CLAIM

NOTICE IS HEREBY GIVEN that the HOOK 564
_____ lode mining claim has been located
by King-Fisher Land Company whose current mailing
address is 17505 N 79th Ave Ste 216
Glendale, AZ 85308

RECEIVED
STATE OFFICE
2019 JUN 11 A 11:42
PHOENIX, ARIZONA

The general course of this claim is East/West and it is situated in Gila
County, Arizona. This claim is 1500 feet in length and 600 feet in width. This claim runs
from the location monument on which this location notice is posted approximately 1490 feet in a
easterly direction to the east end line and 10 feet in a westerly direction to the
west end line. This claim is marked by six monuments, one at each corner and one at the center of each
end line of the claim.

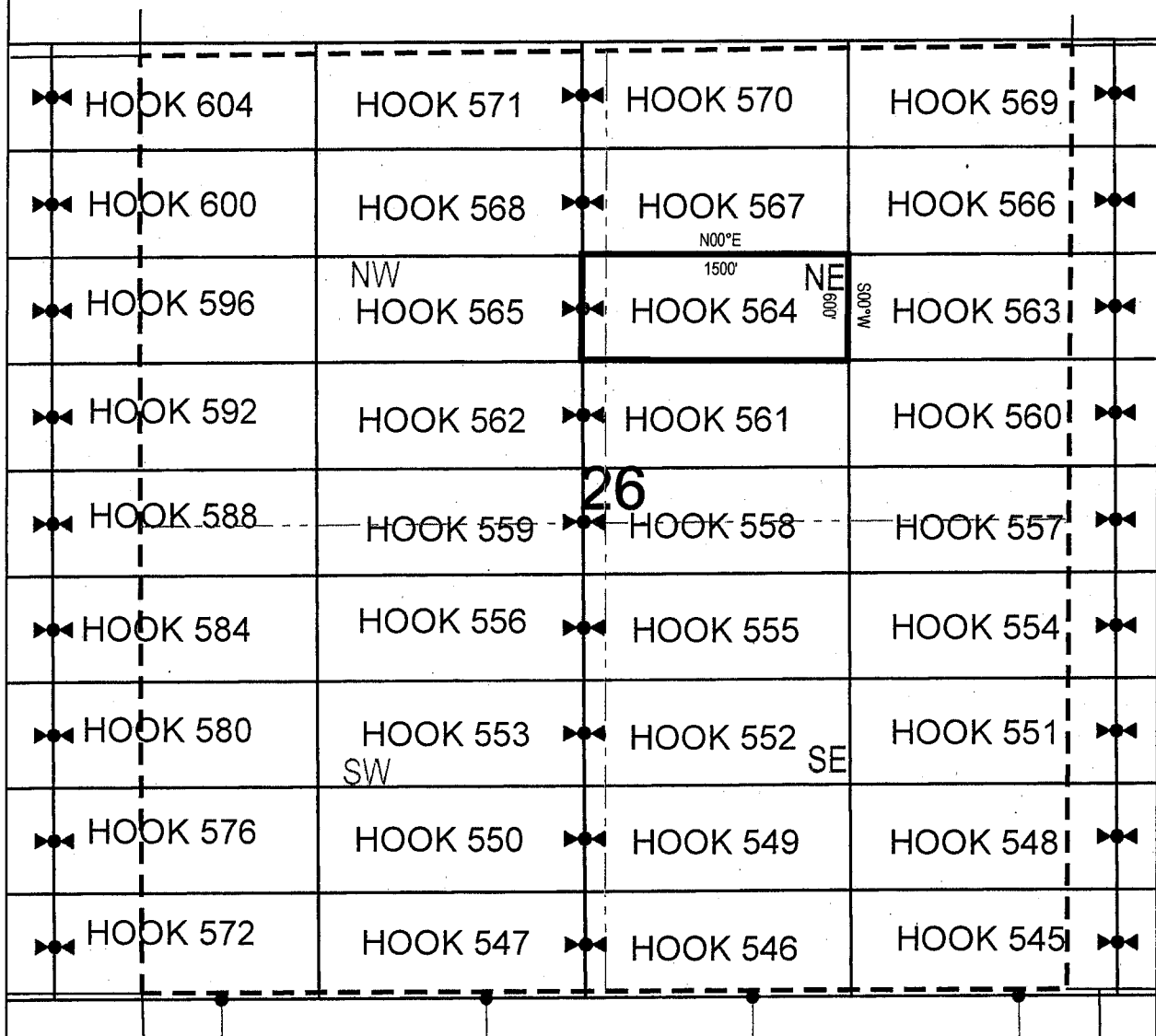
The location monument on which this notice is posted is situated within Section 26, Township 2
North, Range 15.5 East, Gila Salt River Base and Meridian, Arizona and this claim encompasses portions
of the following quarter section (s), section (s), Township (s) and Range (s) SE 1/4 of the NW 1/4 and SW 1/4
of the NE 1/4 of Section 26, Township 2 North, Range 15.5 East, Gila & Salt River Base and Meridian, Gila
County, Arizona, Globe Mining District.

The locality of this claim with reference to some natural object or permanent monument and additional information
(if any) concerning its locality are as follows: 14783 feet north and 12085 feet west from the northeast corner of
Section 7, Township 1 North, Range 16 East, to the northeast corner of said claim.

DATED AND POSTED on the ground this 28th day of March, 2019
LOCATOR (s) King-Fisher Land Company AGENT: T. Robert Breen
17505 N 79th Ave Ste 216
Glendale, AZ 85308

AMC455292

LODE CLAIM LOCATION MAP



● Corner Posts ▲ Location Monuments Scale: 1"=1000'



1. The above map depicts the **HOOK 564** Lode Claim, which is located in the SE 1/4 of the NW 1/4 and SW 1/4 of the NE 1/4 of Section 26, Township 2 North, Range 15.5 East, Gila & Salt River Base and Meridian, Gila County, Arizona, Globe Mining District.
2. The type of corner and location monuments used are wood 2"x2"x48" posts and metal tags with location information written thereon.
3. The bearings and distances in degrees and feet between claim corners are as depicted on the above map.

When recorded return to:
King-Fisher Land Company
17505 N 79th Ave Ste 216
Glendale, AZ 85308

LOCATION NOTICE FOR LODE MINING CLAIM


NOTICE IS HEREBY GIVEN that the HOOK 565
_____ lode mining claim has been located
by King-Fisher Land Company whose current mailing
address is 17505 N 79th Ave Ste 216
Glendale, AZ 85308

RECEIVED
ARIZONA STATE OFFICE
2019 JUN 11 A 11:42
PHOENIX, ARIZONA

The general course of this claim is East/West and it is situated in Gila
County, Arizona. This claim is 1500 feet in length and 600 feet in width. This claim runs
from the location monument on which this location notice is posted approximately 10 feet in a
easterly direction to the east end line and 1490 feet in a westerly direction to the
west end line. This claim is marked by six monuments, one at each corner and one at the center of each
end line of the claim.

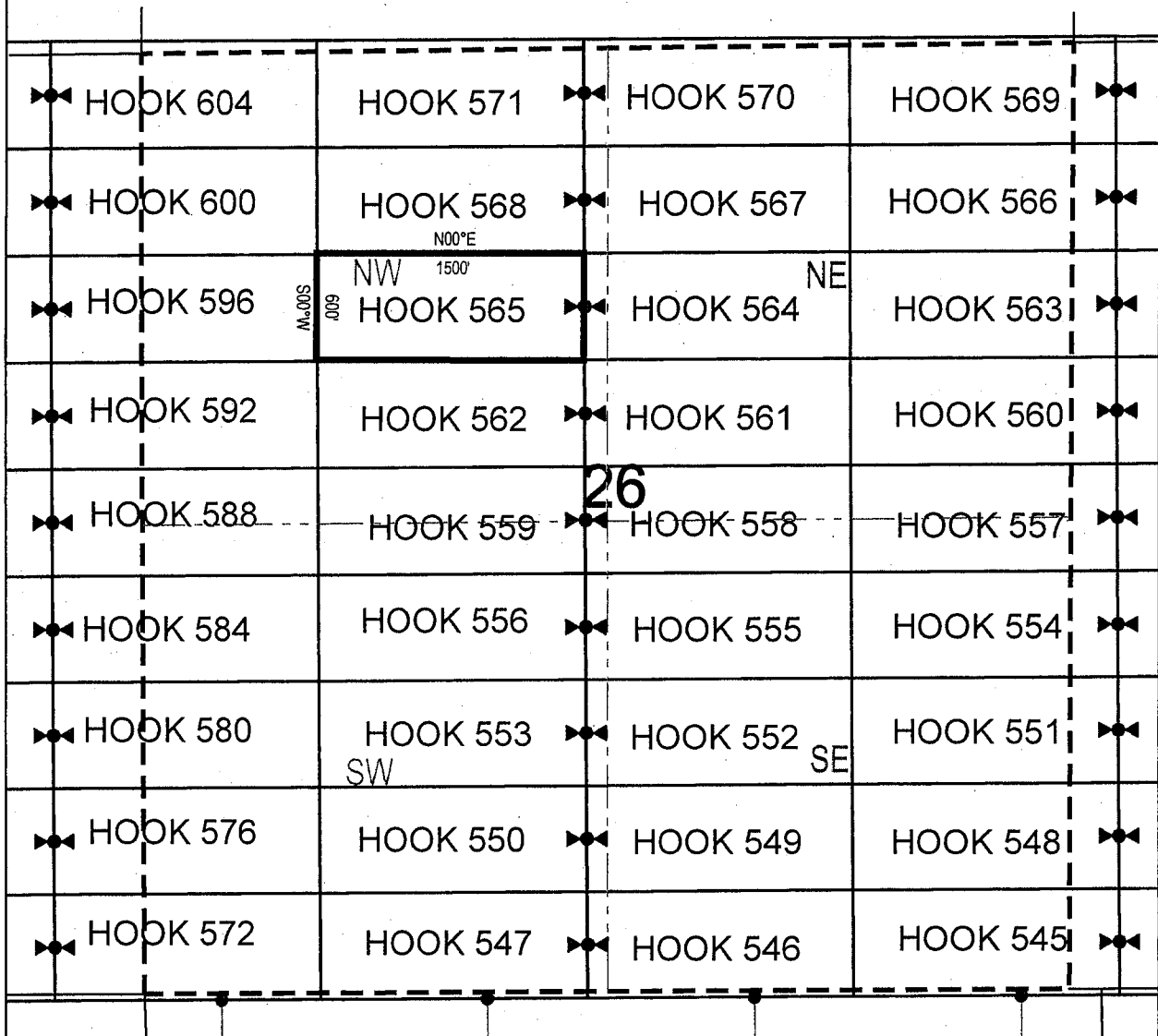
The location monument on which this notice is posted is situated within Section 26, Township 2
North, Range 15.5 East, Gila Salt River Base and Meridian, Arizona and this claim encompasses portions
of the following quarter section (s), section (s), Township (s) and Range (s) SE 1/4 of the NW 1/4, NE 1/4 of
the NW 1/4, NW 1/4 of the NW 1/4 and SW 1/4 of the NW 1/4 of Section 26, Township 2 North, Range 15.5
East, Gila & Salt River Base and Meridian, Gila County, Arizona, Globe Mining District.

The locality of this claim with reference to some natural object or permanent monument and additional information
(if any) concerning its locality are as follows: 14774 feet north and 13583 feet west from the northeast corner of
Section 7, Township 1 North, Range 16 East, to the northeast corner of said claim.

DATED AND POSTED on the ground this 28th day of March, 2019
LOCATOR (s) King-Fisher Land Company AGENT: T. Robert Breen / 
17505 N 79th Ave Ste 216
Glendale, AZ 85308

AMC455293

LODE CLAIM LOCATION MAP

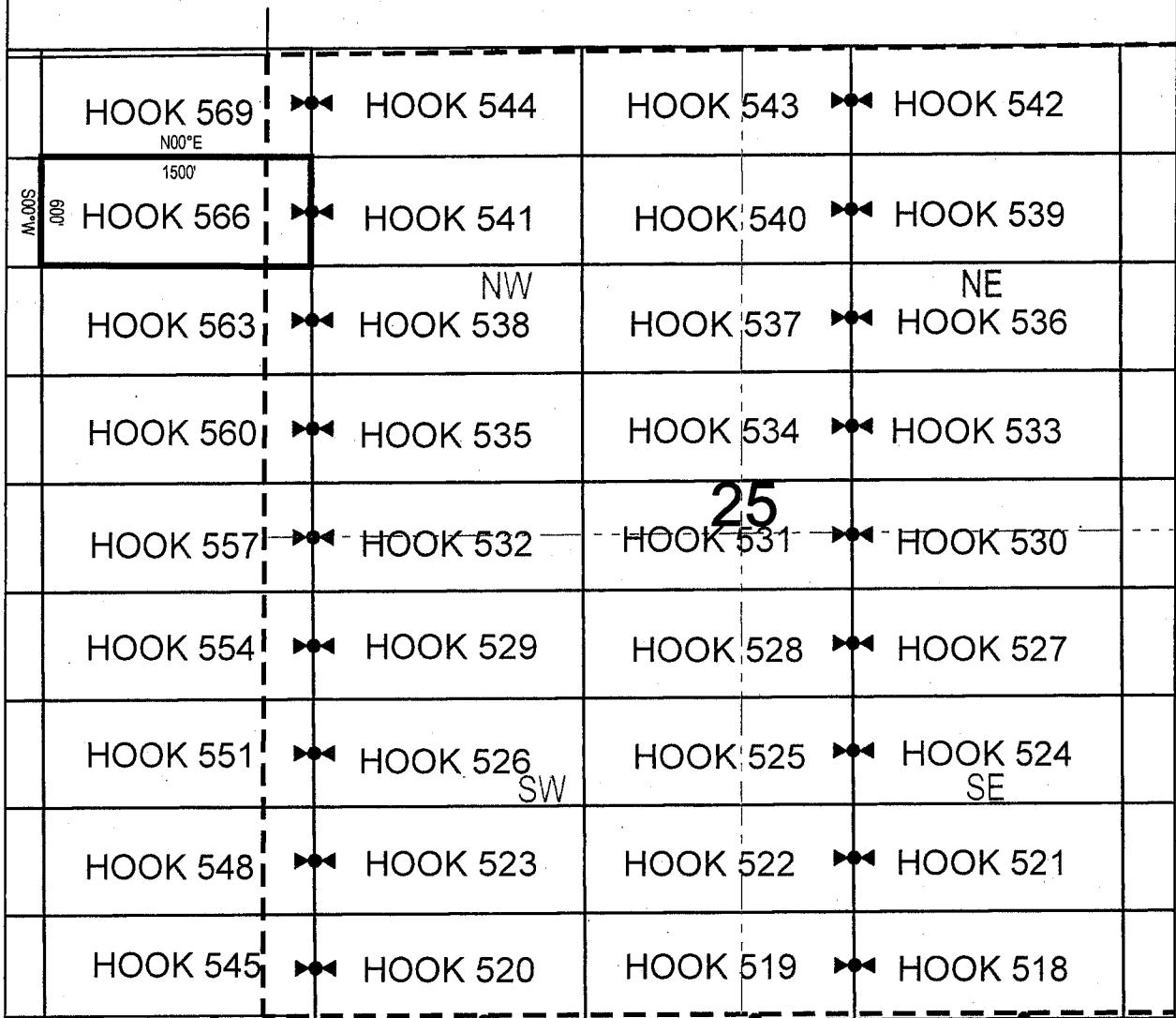


● Corner Posts ▲ Location Monuments Scale: 1"=1000'



1. The above map depicts the **HOOK 565** Lode Claim, which is located in the SE 1/4 of the NW 1/4, NE 1/4 of the NW 1/4, NW 1/4 of the NW 1/4 and SW 1/4 of the NW 1/4 of Section 26, Township 2 North, Range 15.5 East, Gila & Salt River Base and Meridian, Gila County, Arizona, Globe Mining District.
2. The type of corner and location monuments used are wood 2"x2"x48" posts and metal tags with location information written thereon.
3. The bearings and distances in degrees and feet between claim corners are as depicted on the above map.

LODE CLAIM LOCATION MAP



● Corner Posts

▲ Location Monuments

Scale: 1"=1000'



1. The above map depicts the **HOOK 566** Lode Claim, which is located in the NW 1/4 of the NW 1/4 of Section 25, and NE 1/4 of the NE 1/4 of Section 26, Township 2 North, Range 15.5 East, Gila & Salt River Base and Meridian, Gila County, Arizona, Globe Mining District.
2. The type of corner and location monuments used are wood 2"x2"x48" posts and metal tags with location information written thereon.
3. The bearings and distances in degrees and feet between claim corners are as depicted on the above map.

When recorded return to:

King-Fisher Land Company
17505 N 79th Ave Ste 216
Glendale, AZ 85308

LOCATION NOTICE FOR LODE MINING CLAIM

NOTICE IS HEREBY GIVEN that the HOOK 567
_____ lode mining claim has been located
by King-Fisher Land Company whose current mailing
address is 17505 N 79th Ave Ste 216
Glendale, AZ 85308


RECEIVED
MAY 27 STATE OFFICE
2019 JUN 11 A 11:42
PHOENIX, ARIZONA

The general course of this claim is East/West and it is situated in Gila
County, Arizona. This claim is 1500 feet in length and 600 feet in width. This claim runs
from the location monument on which this location notice is posted approximately 1490 feet in a
easterly direction to the east end line and 10 feet in a westerly direction to the
west end line. This claim is marked by six monuments, one at each corner and one at the center of each
end line of the claim.

The location monument on which this notice is posted is situated within Section 26, Township 2
North, Range 15.5 East, Gila Salt River Base and Meridian, Arizona and this claim encompasses portions
of the following quarter section (s), section (s), Township (s) and Range (s) NE 1/4 of the NW 1/4 and NW 1/4
of the NE 1/4 of Section 26, Township 2 North, Range 15.5 East, Gila & Salt River Base and Meridian, Gila
County, Arizona, Globe Mining District.

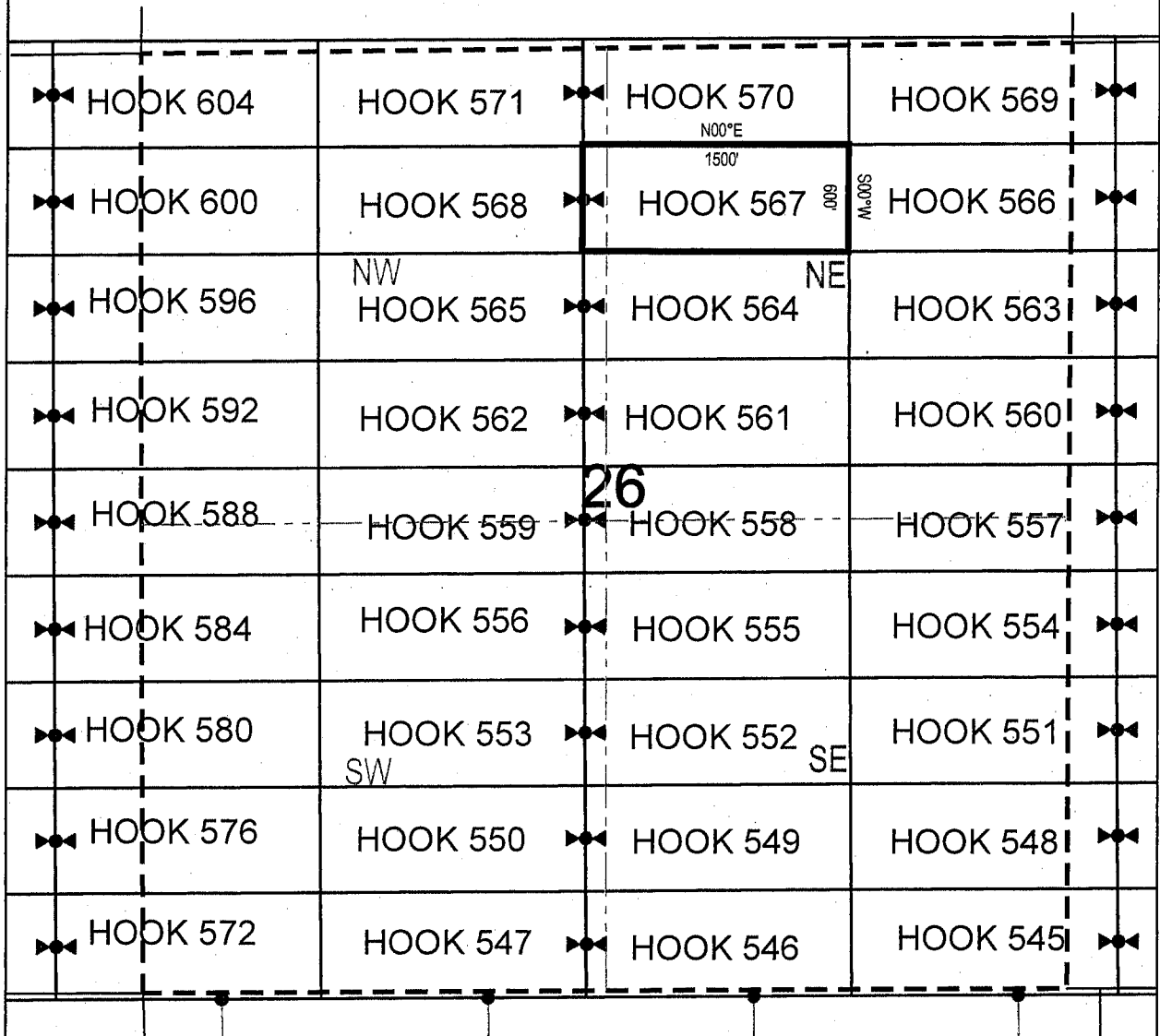
The locality of this claim with reference to some natural object or permanent monument and additional information
(if any) concerning its locality are as follows: 15383 feet north and 12089 feet west from the northeast corner of
Section 7, Township 1 North, Range 16 East, to the northeast corner of said claim.

DATED AND POSTED on the ground this 28th day of March 2019

LOCATOR (s) King-Fisher Land Company AGENT: T. Robert Breen / 
17505 N 79th Ave Ste 216
Glendale, AZ 85308

AMC455295

LODE CLAIM LOCATION MAP



● Corner Posts ▲ Location Monuments Scale: 1"=1000'



1. The above map depicts the **HOOK 567** Lode Claim, which is located in the NE 1/4 of the NW 1/4 and NW 1/4 of the NE 1/4 of Section 26, Township 2 North, Range 15.5 East, Gila & Salt River Base and Meridian, Gila County, Arizona, Globe Mining District.
2. The type of corner and location monuments used are wood 2"x2"x48" posts and metal tags with location information written thereon.
3. The bearings and distances in degrees and feet between claim corners are as depicted on the above map.

When recorded return to:
King-Fisher Land Company
17505 N 79th Ave Ste 216
Glendale, AZ 85308

RECEIVED
STATE OFFICE
2019 JUN 11 A 11:42
PHOENIX, ARIZONA


LOCATION NOTICE FOR LODE MINING CLAIM

NOTICE IS HEREBY GIVEN that the HOOK 568
_____ lode mining claim has been located
by King-Fisher Land Company whose current mailing
address is 17505 N 79th Ave Ste 216
Glendale, AZ 85308

The general course of this claim is East/West and it is situated in Gila
County, Arizona. This claim is 1500 feet in length and 600 feet in width. This claim runs
from the location monument on which this location notice is posted approximately 10 feet in a
easterly direction to the east end line and 1490 feet in a westerly direction to the
west end line. This claim is marked by six monuments, one at each corner and one at the center of each
end line of the claim.

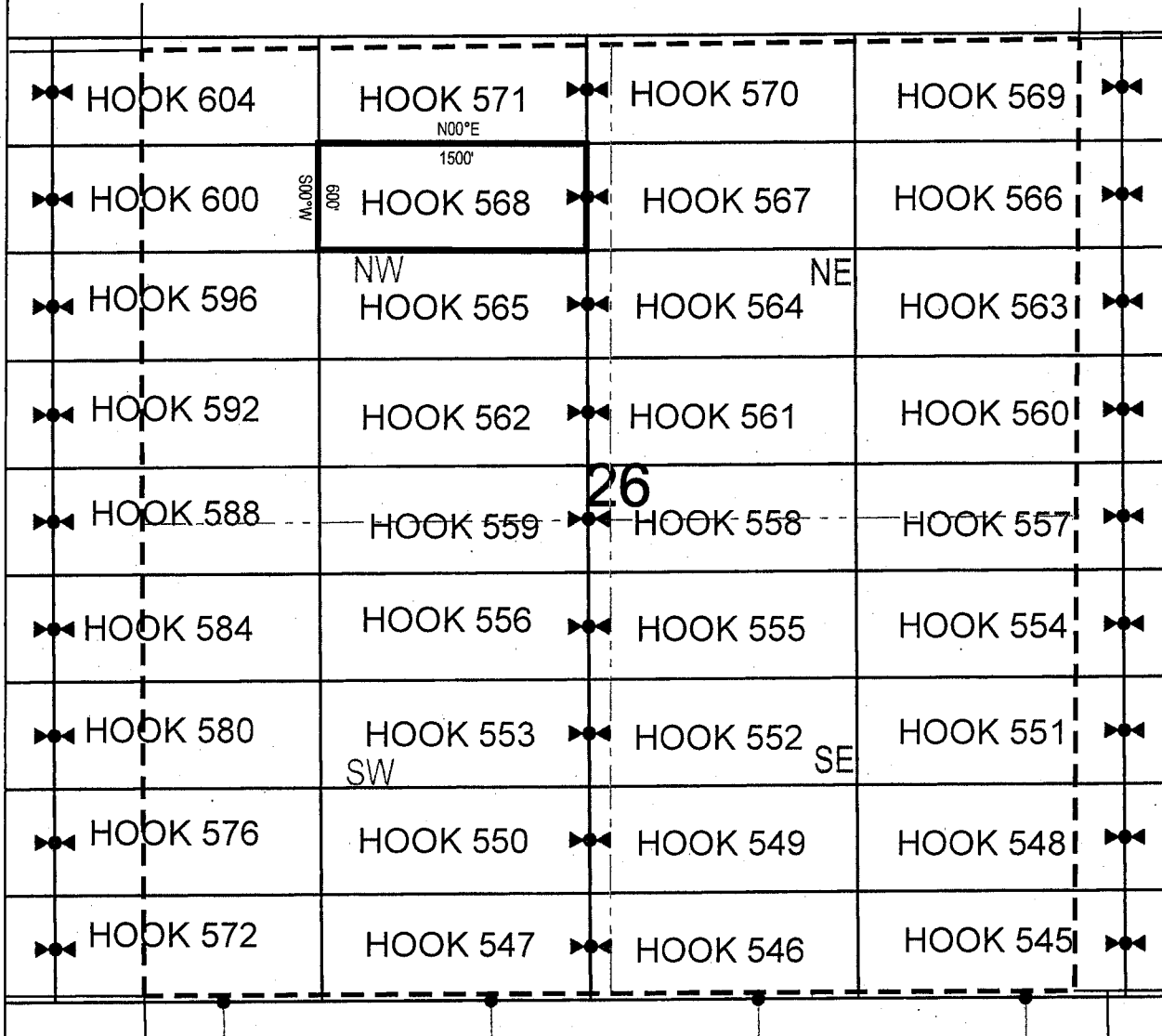
The location monument on which this notice is posted is situated within Section 26, Township 2
North, Range 15.5 East, Gila Salt River Base and Meridian, Arizona and this claim encompasses portions
of the following quarter section (s), section (s), Township (s) and Range (s) NE 1/4 of the NW 1/4 and NW 1/4
of the NW 1/4 of Section 26, Township 2 North, Range 15.5 East, Gila & Salt River Base and Meridian, Gila
County, Arizona, Globe Mining District.

The locality of this claim with reference to some natural object or permanent monument and additional information
(if any) concerning its locality are as follows: 15374 feet north and 13589 feet west from the northeast corner of
Section 7, Township 1 North, Range 16 East, to the northeast corner of said claim.

DATED AND POSTED on the ground this 28th day of March 2019
LOCATOR (s) King-Fisher Land Company AGENT: T. Robert Breen 
17505 N 79th Ave Ste 216
Glendale, AZ 85308

AMC455296

LODE CLAIM LOCATION MAP

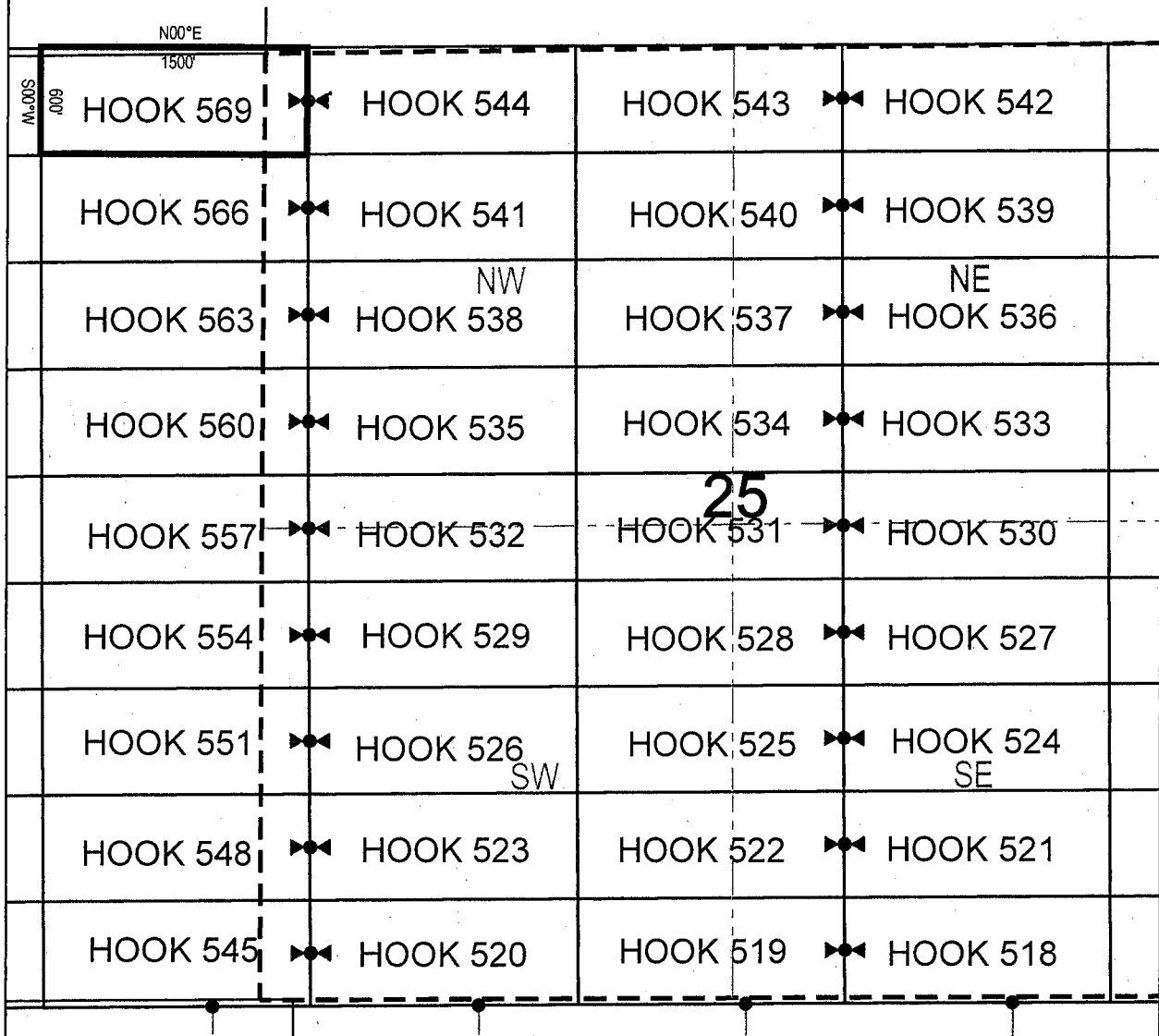


● Corner Posts ▲ Location Monuments Scale: 1"=1000'



1. The above map depicts the **HOOK 568** Lode Claim, which is located in the NE 1/4 of the NW 1/4 and NW 1/4 of the NW 1/4 of Section 26, Township 2 North, Range 15.5 East, Gila & Salt River Base and Meridian, Gila County, Arizona, Globe Mining District.
2. The type of corner and location monuments used are wood 2"x2"x48" posts and metal tags with location information written thereon.
3. The bearings and distances in degrees and feet between claim corners are as depicted on the above map.

LODE CLAIM LOCATION MAP

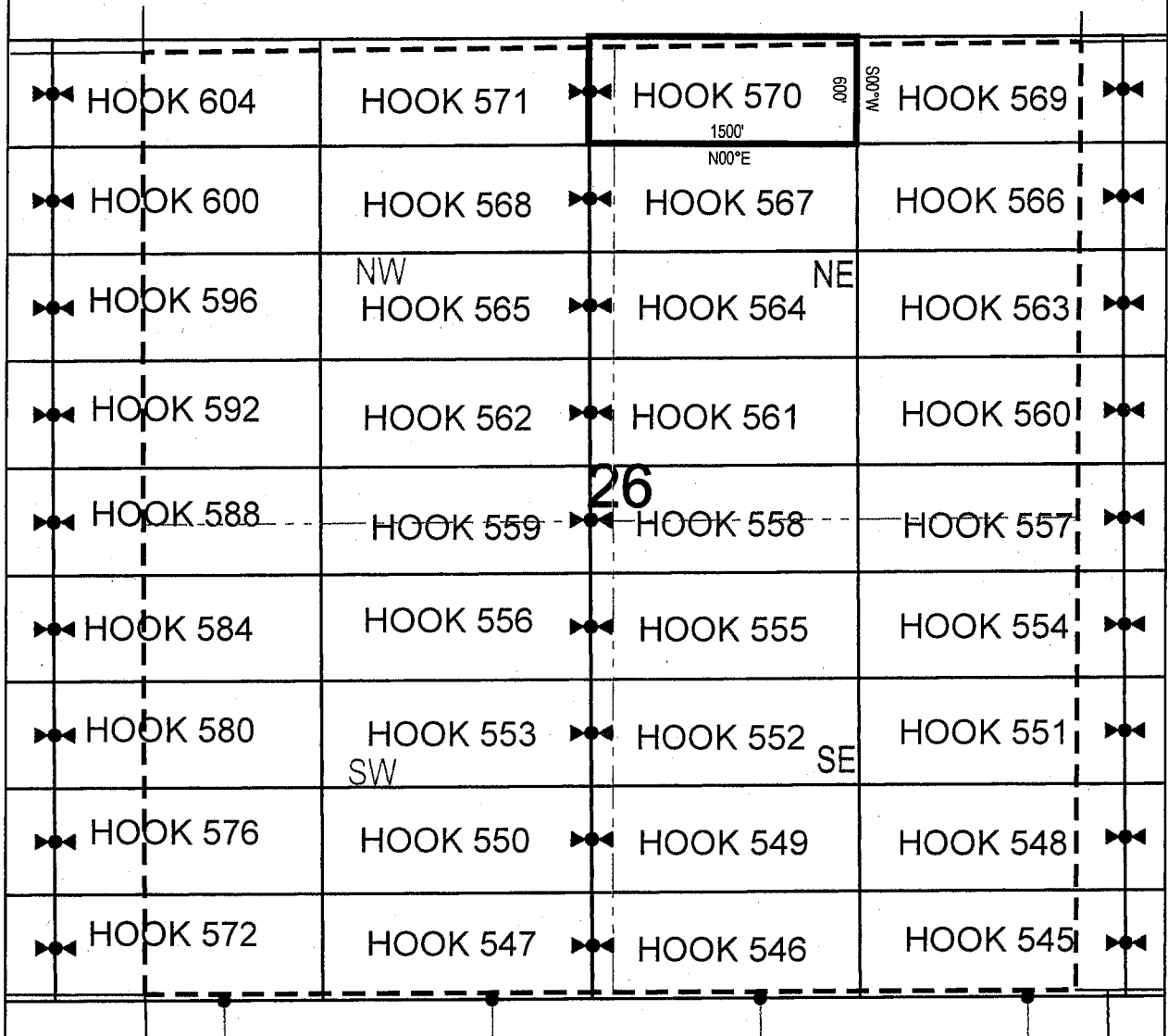


● Corner Posts ▲ Location Monuments Scale: 1"=1000'



1. The above map depicts the **HOOK 569** Lode Claim, which is located in the NW 1/4 of the NW 1/4 of Section 25, and NE 1/4 of the NE 1/4 of Section 26, Township 2 North, Range 15.5 East, Gila & Salt River Base and Meridian, Gila County, Arizona, Globe Mining District.
2. The type of corner and location monuments used are wood 2"x2"x48" posts and metal tags with location information written thereon.
3. The bearings and distances in degrees and feet between claim corners are as depicted on the above map.

LODE CLAIM LOCATION MAP

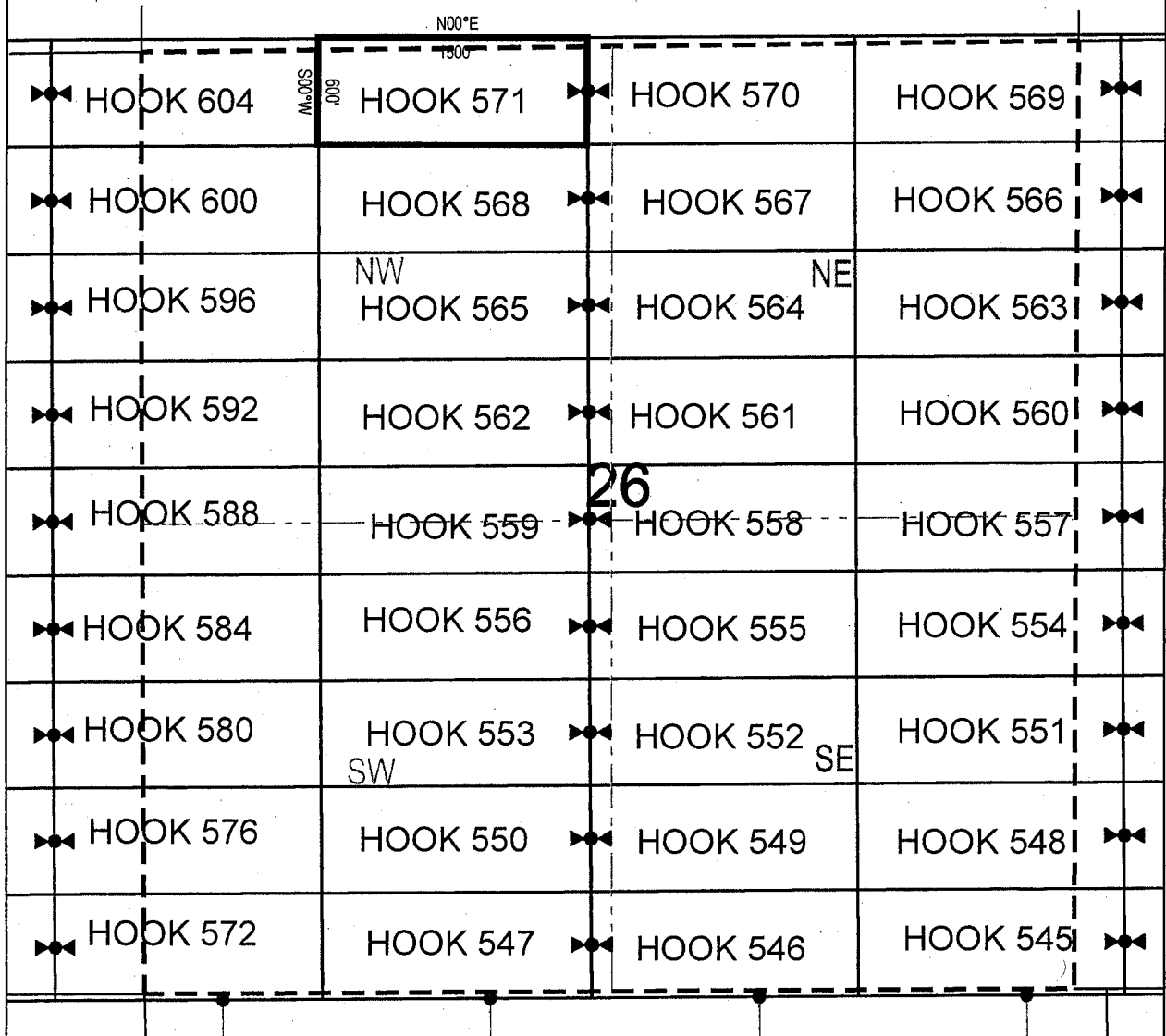


● Corner Posts ▲ Location Monuments Scale: 1"=1000'



1. The above map depicts the **HOOK 570** Lode Claim, which is located in the NE 1/4 of the NW 1/4 and NW 1/4 of the NE 1/4 of Section 26, and SW 1/4 of the SE 1/4 of Section 23, Township 2 North, Range 15.5 East, Gila & Salt River Base and Meridian, Gila County, Arizona, Globe Mining District.
2. The type of corner and location monuments used are wood 2"x2"x48" posts and metal tags with location information written thereon.
3. The bearings and distances in degrees and feet between claim corners are as depicted on the above map.

LODE CLAIM LOCATION MAP



● Corner Posts

▲ Location Monuments

Scale: 1"=1000'



1. The above map depicts the **HOOK 571** Lode Claim, which is located in the NE 1/4 of the NW 1/4 and NW 1/4 of the NW 1/4 of Section 26, and SE 1/4 of the SW 1/4 and SW 1/4 of the SW 1/4 of Section 23, Township 2 North, Range 15.5 East, Gila & Salt River Base and Meridian, Gila County, Arizona, Globe Mining District.
2. The type of corner and location monuments used are wood 2"x2"x48" posts and metal tags with location information written thereon.
3. The bearings and distances in degrees and feet between claim corners are as depicted on the above map.

When recorded return to:
King-Fisher Land Company
17505 N 79th Ave Ste 216
Glendale, AZ 85308

LOCATION NOTICE FOR LODE MINING CLAIM


NOTICE IS HEREBY GIVEN that the HOOK 572
_____ lode mining claim has been located
by King-Fisher Land Company whose current mailing
address is 17505 N 79th Ave Ste 216
Glendale, AZ 85308

RECEIVED
AZ STATE OFFICE
2019 JUN 11 A 11:49
PHOENIX, ARIZONA

The general course of this claim is East/West and it is situated in Gila
County, Arizona. This claim is 1500 feet in length and 600 feet in width. This claim runs
from the location monument on which this location notice is posted approximately 1490 feet in a
easterly direction to the east end line and 10 feet in a westerly direction to the
west end line. This claim is marked by six monuments, one at each corner and one at the center of each
end line of the claim.

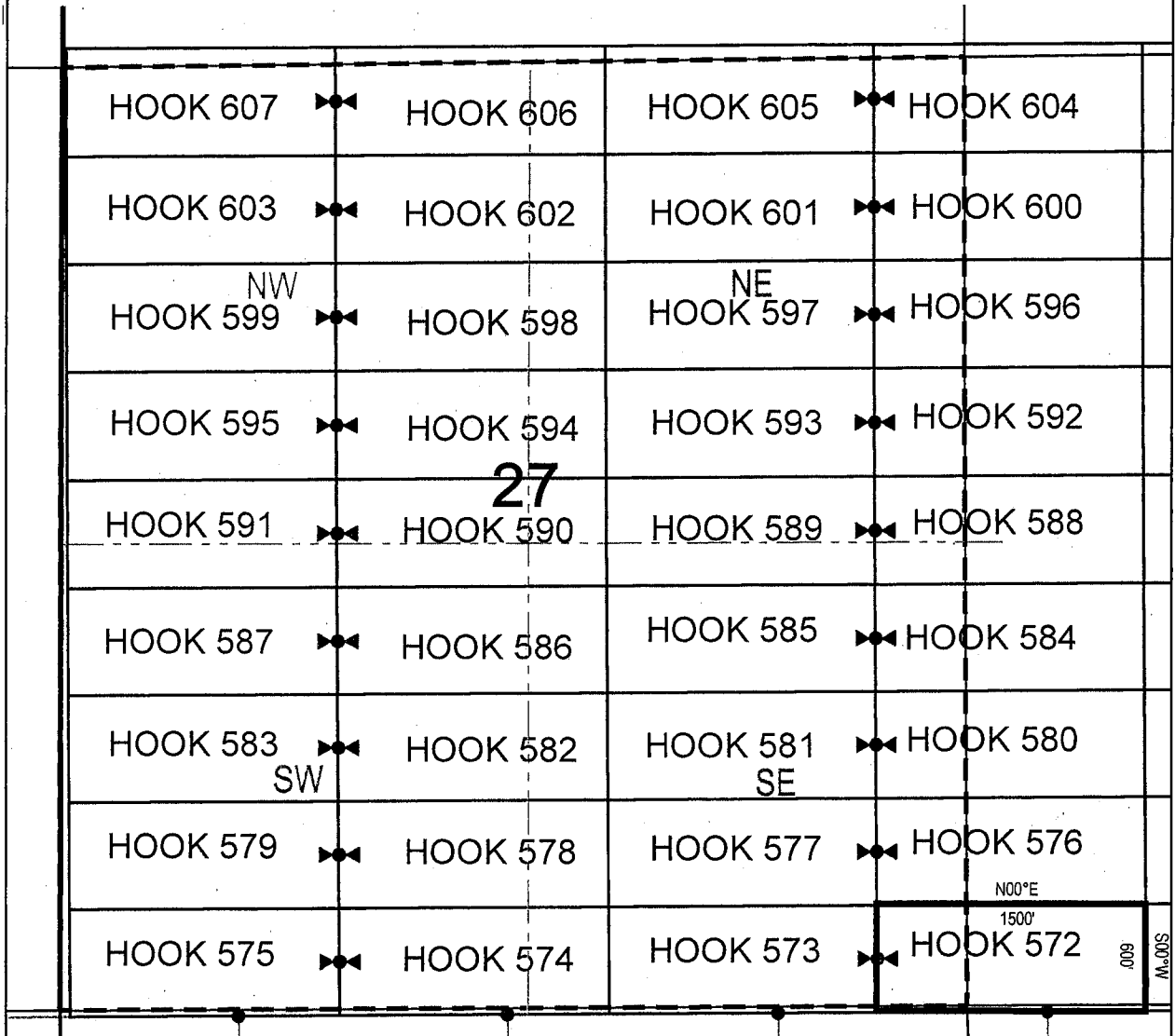
The location monument on which this notice is posted is situated within Section 27, Township 2
North, Range 15.5 East, Gila Salt River Base and Meridian, Arizona and this claim encompasses portions
of the following quarter section (s), section (s), Township (s) and Range (s) SE 1/4 of the SE 1/4 of Section 27,
NE 1/4 of the NE 1/4 of Section 34, NW 1/4 of the NW 1/4 of Section 35, and SW 1/4 of the SW 1/4 of
Section 26, Township 2 North, Range 15.5 East, Gila & Salt River Base and Meridian, Gila County, Arizona,
Globe Mining District.

The locality of this claim with reference to some natural object or permanent monument and additional information
(if any) concerning its locality are as follows: 11166 feet north and 15062 feet west from the northeast corner of
Section 7, Township 1 North, Range 16 East, to the northeast corner of said claim.

DATED AND POSTED on the ground this 3rd day of April, 2019
LOCATOR (s) King-Fisher Land Company AGENT: T. Robert Breen / 
17505 N 79th Ave Ste 216
Glendale, AZ 85308

AMC 455300

LODE CLAIM LOCATION MAP



● Corner Posts ▲ Location Monuments Scale: 1"=1000'



1. The above map depicts the **HOOK 572** Lode Claim, which is located in the SE 1/4 of the SE 1/4 of Section 27, NE 1/4 of the NE 1/4 of Section 34, NW 1/4 of the NW 1/4 of Section 35, and SW 1/4 of the SW 1/4 of Section 26, Township 2 North, Range 15.5 East, Gila & Salt River Base and Meridian, Gila County, Arizona, Globe Mining District.
2. The type of corner and location monuments used are wood 2"x2"x48" posts and metal tags with location information written thereon.
3. The bearings and distances in degrees and feet between claim corners are as depicted on the above map.

When recorded return to:

King-Fisher Land Company
17505 N 79th Ave Ste 216
Glendale, AZ 85308

LOCATION NOTICE FOR LODE MINING CLAIM


NOTICE IS HEREBY GIVEN that the HOOK 573
_____ lode mining claim has been located
by King-Fisher Land Company whose current mailing
address is 17505 N 79th Ave Ste 216
Glendale, AZ 85308

RECEIVED
MAY 27 STATE OFFICE
2019 JUN 11 A 11:49
PHOENIX, ARIZONA

The general course of this claim is East/West and it is situated in Gila
County, Arizona. This claim is 1500 feet in length and 600 feet in width. This claim runs
from the location monument on which this location notice is posted approximately 10 feet in a
easterly direction to the east end line and 1490 feet in a westerly direction to the
west end line. This claim is marked by six monuments, one at each corner and one at the center of each
end line of the claim.

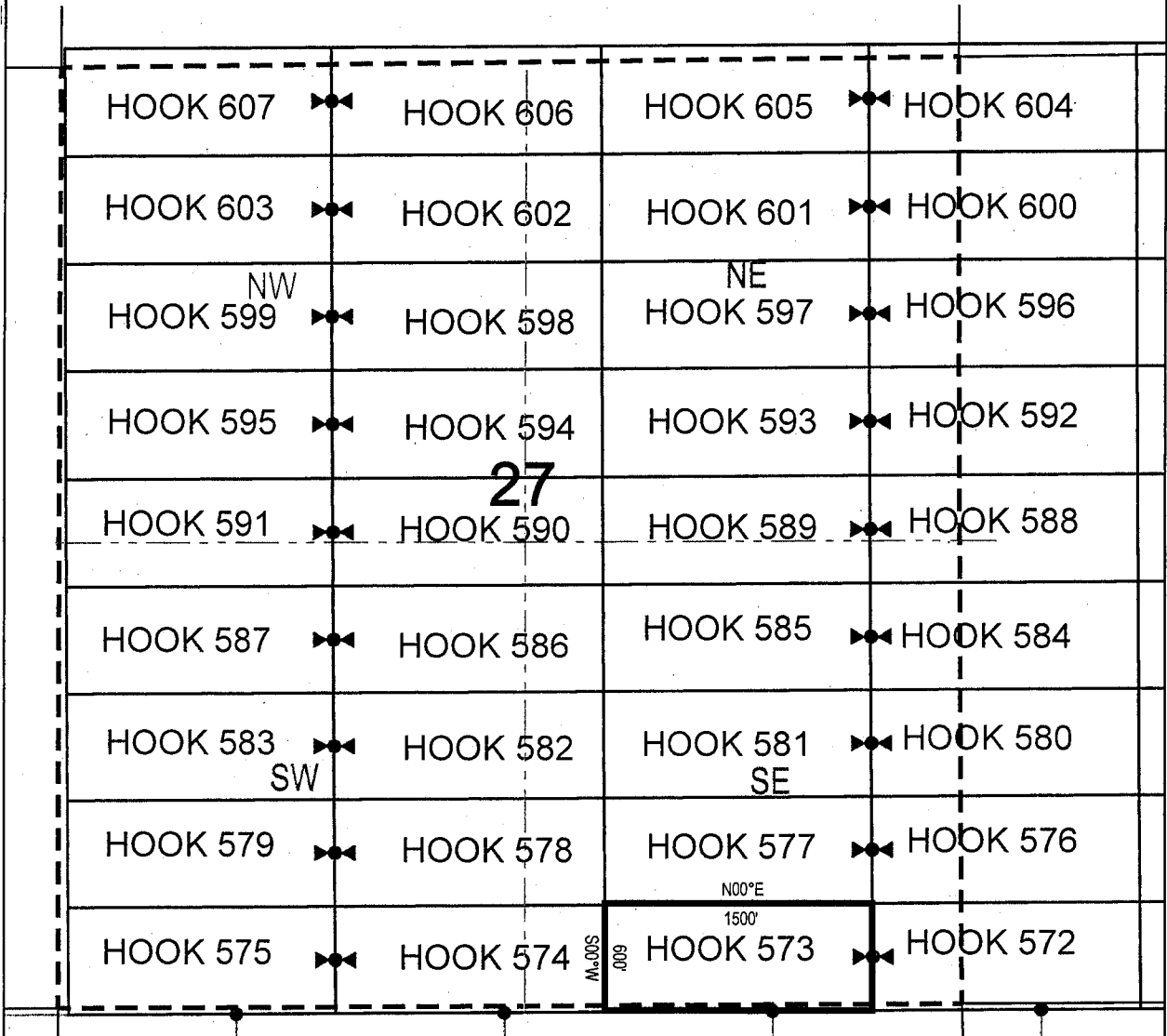
The location monument on which this notice is posted is situated within Section 27, Township 2
North, Range 15.5 East, Gila Salt River Base and Meridian, Arizona and this claim encompasses portions
of the following quarter section (s), section (s), Township (s) and Range (s) SE 1/4 of the SE 1/4 and SW 1/4
of the SE 1/4 of Section 27, and NW 1/4 of the NE 1/4 and NE 1/4 of the NE 1/4 of Section 34, Township 2
North, Range 15.5 East, Gila & Salt River Base and Meridian, Gila County, Arizona, Globe Mining District.

The locality of this claim with reference to some natural object or permanent monument and additional information
(if any) concerning its locality are as follows: 11157 feet north and 16562 feet west from the northeast corner of
Section 7, Township 1 North, Range 16 East, to the northeast corner of said claim.

DATED AND POSTED on the ground this 3rd day of April, 2019
LOCATOR (s) King-Fisher Land Company AGENT: T. Robert Breen / 
17505 N 79th Ave Ste 216
Glendale, AZ 85308

AMC455301

LODE CLAIM LOCATION MAP



● Corner Posts ▲ Location Monuments Scale: 1"=1000'



1. The above map depicts the **HOOK 573** Lode Claim, which is located in the SE 1/4 of the SE 1/4 and SW 1/4 of the SE 1/4 of Section 27, and NW 1/4 of the NE 1/4 and NE 1/4 of the NE 1/4 of Section 34, Township 2 North, Range 15.5 East, Gila & Salt River Base and Meridian, Gila County, Arizona, Globe Mining District.
2. The type of corner and location monuments used are wood 2"x2"x48" posts and metal tags with location information written thereon.
3. The bearings and distances in degrees and feet between claim corners are as depicted on the above map.

When recorded return to:
King-Fisher Land Company
17505 N 79th Ave Ste 216
Glendale, AZ 85308

LOCATION NOTICE FOR LODE MINING CLAIM


NOTICE IS HEREBY GIVEN that the HOOK 574
_____ lode mining claim has been located
by King-Fisher Land Company whose current mailing
address is 17505 N 79th Ave Ste 216
Glendale, AZ 85308

RECEIVED
ARIZONA STATE OFFICE
2019 JUN 11 A 11:49
PHOENIX, ARIZONA

The general course of this claim is East/West and it is situated in Gila
County, Arizona. This claim is 1500 feet in length and 600 feet in width. This claim runs
from the location monument on which this location notice is posted approximately 1490 feet in a
easterly direction to the east end line and 10 feet in a westerly direction to the
west end line. This claim is marked by six monuments, one at each corner and one at the center of each
end line of the claim.

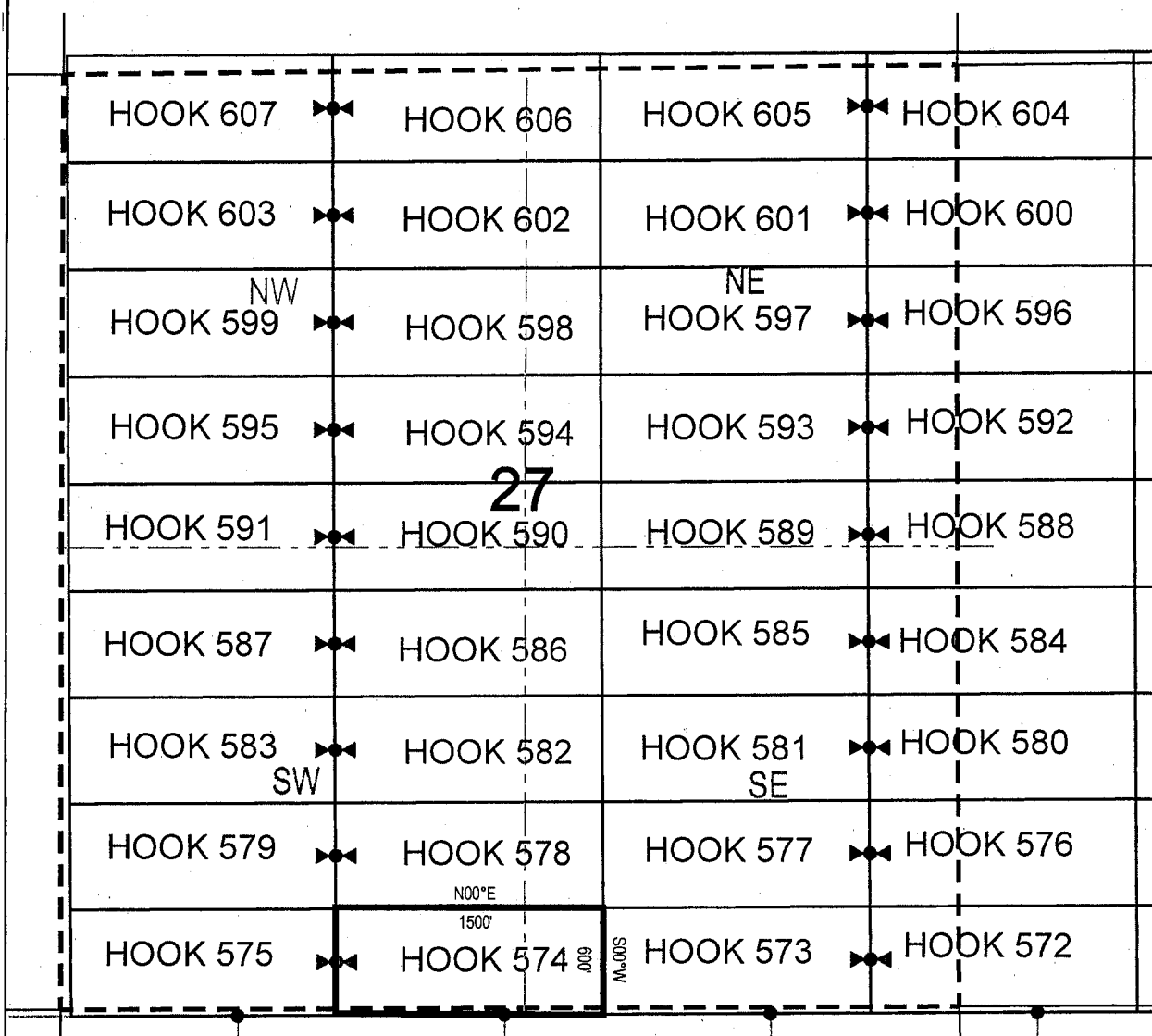
The location monument on which this notice is posted is situated within Section 27, Township 2
North, Range 15.5 East, Gila Salt River Base and Meridian, Arizona and this claim encompasses portions
of the following quarter section (s), section (s), Township (s) and Range (s) SE 1/4 of the SW 1/4 and SW 1/4
of the SE 1/4 of Section 27, and NE 1/4 of the NW 1/4 and NW 1/4 of the NE 1/4 of Section 34, Township 2
North, Range 15.5 East, Gila & Salt River Base and Meridian, Gila County, Arizona, Globe Mining District.

The locality of this claim with reference to some natural object or permanent monument and additional information
(if any) concerning its locality are as follows: 11148 feet north and 18062 feet west from the northeast corner of
Section 7, Township 1 North, Range 16 East, to the northeast corner of said claim.

DATED AND POSTED on the ground this 2nd day of April, 2019
LOCATOR (s) King-Fisher Land Company AGENT: T. Robert Breen / 
17505 N 79th Ave Ste 216
Glendale, AZ 85308

AMC 455302

LODE CLAIM LOCATION MAP



● Corner Posts ▲ Location Monuments Scale: 1"=1000'



1. The above map depicts the **HOOK 574** Lode Claim, which is located in the SE 1/4 of the SW 1/4 and SW 1/4 of the SE 1/4 of Section 27, and NE 1/4 of the NW 1/4 and NW 1/4 of the NE 1/4 of Section 34, Township 2 North, Range 15.5 East, Gila & Salt River Base and Meridian, Gila County, Arizona, Globe Mining District.
2. The type of corner and location monuments used are wood 2"x2"x48" posts and metal tags with location information written thereon.
3. The bearings and distances in degrees and feet between claim corners are as depicted on the above map.

When recorded return to:
King-Fisher Land Company
17505 N 79th Ave Ste 216
Glendale, AZ 85308

LOCATION NOTICE FOR LODE MINING CLAIM

NOTICE IS HEREBY GIVEN that the HOOK 575
_____ lode mining claim has been located
by King-Fisher Land Company whose current mailing
address is 17505 N 79th Ave Ste 216
Glendale, AZ 85308

RECEIVED
ARIZONA STATE OFFICE
2019 JUN 11 A 11:49
PHOENIX, ARIZONA

The general course of this claim is East/West and it is situated in Gila
County, Arizona. This claim is 1500 feet in length and 600 feet in width. This claim runs
from the location monument on which this location notice is posted approximately 10 feet in a
easterly direction to the east end line and 1490 feet in a westerly direction to the
west end line. This claim is marked by six monuments, one at each corner and one at the center of each
end line of the claim.

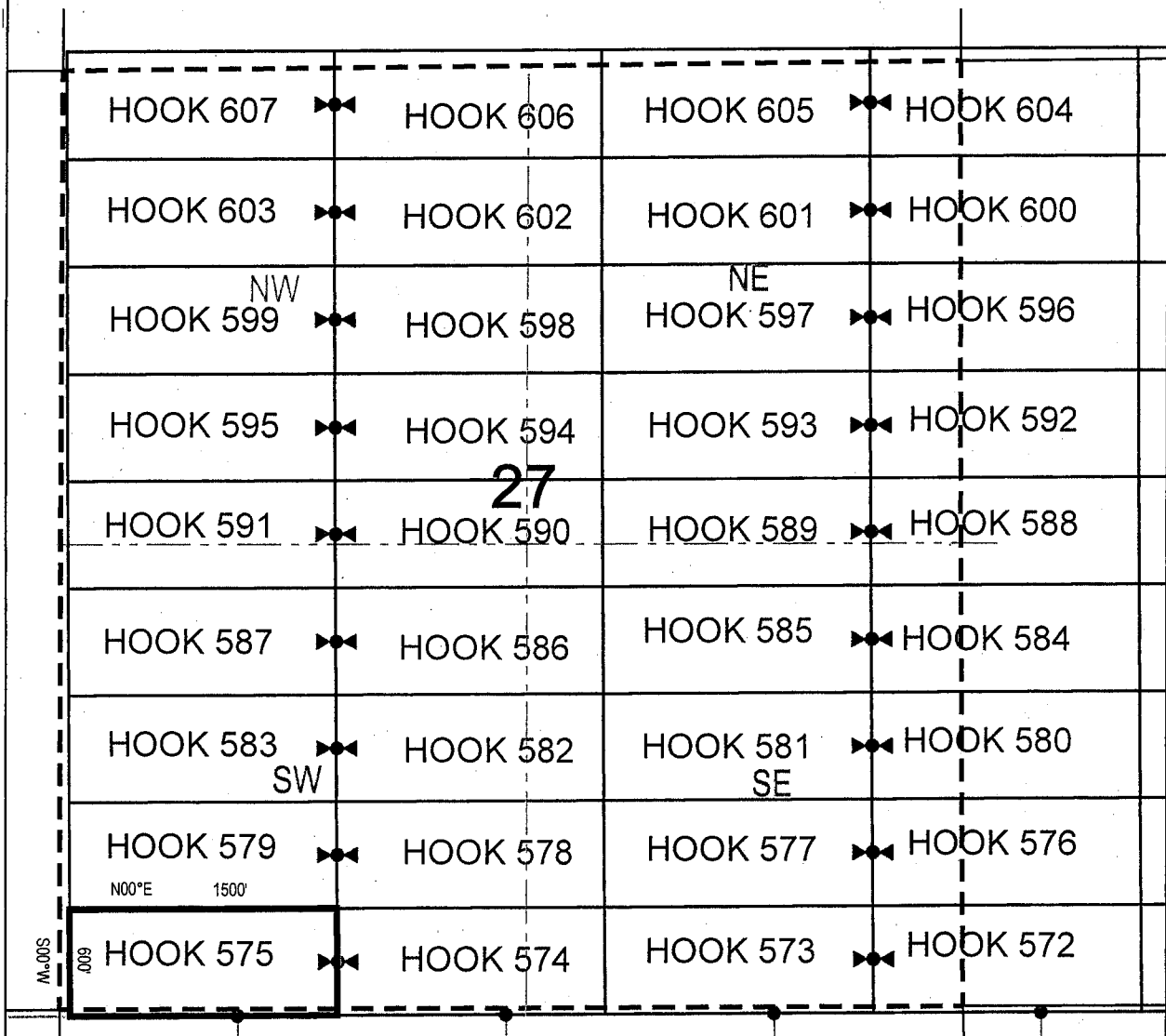
The location monument on which this notice is posted is situated within Section 27, Township 2
North, Range 15.5 East, Gila Salt River Base and Meridian, Arizona and this claim encompasses portions
of the following quarter section (s), section (s), Township (s) and Range (s) SE 1/4 of the SW 1/4 and SW 1/4
of the SW 1/4 of Section 27, and NW 1/4 of the NW 1/4 and NE 1/4 of the NW 1/4 of Section 34, Township 2
North, Range 15.5 East, Gila & Salt River Base and Meridian, Gila County, Arizona, Globe Mining District.

The locality of this claim with reference to some natural object or permanent monument and additional information
(if any) concerning its locality are as follows: 11140 feet north and 19562 feet west from the northeast corner of
Section 7, Township 1 North, Range 16 East, to the northeast corner of said claim.

DATED AND POSTED on the ground this 2nd day of April, 2019
LOCATOR (s) King-Fisher Land Company AGENT: T. Robert Breen
17505 N 79th Ave Ste 216
Glendale, AZ 85308

AMC455303

LODE CLAIM LOCATION MAP

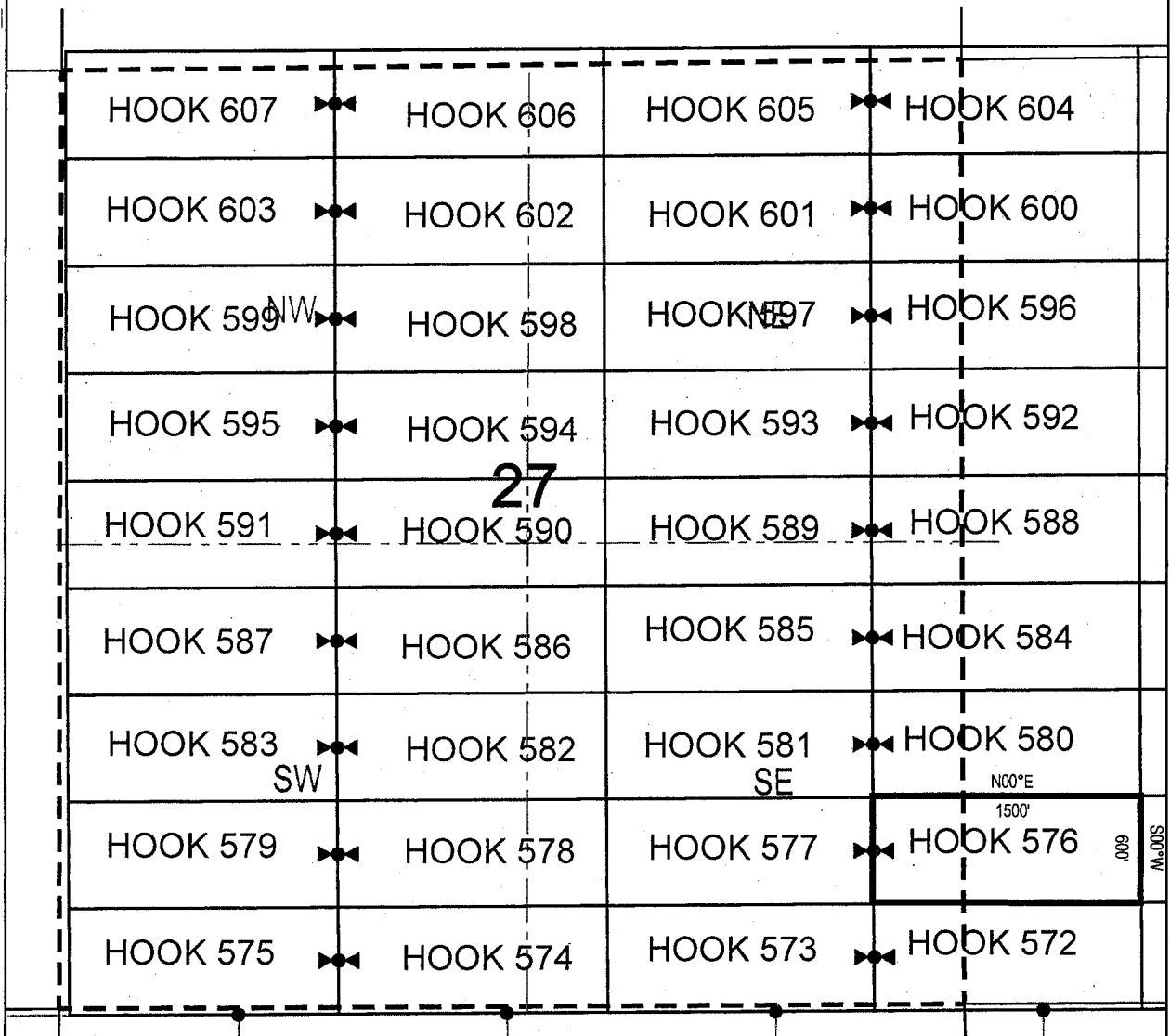


● Corner Posts ▲ Location Monuments Scale: 1"=1000'



1. The above map depicts the **HOOK 575** Lode Claim, which is located in the SE 1/4 of the SW 1/4 and SW 1/4 of the SW 1/4 of Section 27, and NW 1/4 of the NW 1/4 and NE 1/4 of the NW 1/4 of Section 34, Township 2 North, Range 15.5 East, Gila & Salt River Base and Meridian, Gila County, Arizona, Globe Mining District.
2. The type of corner and location monuments used are wood 2"x2"x48" posts and metal tags with location information written thereon.
3. The bearings and distances in degrees and feet between claim corners are as depicted on the above map.

LODE CLAIM LOCATION MAP



● Corner Posts ▲ Location Monuments Scale: 1"=1000'



1. The above map depicts the **HOOK 576** Lode Claim, which is located in the SE 1/4 of the SE 1/4 of Section 27, and SW 1/4 of the SW 1/4 of Section 26, Township 2 North, Range 15.5 East, Gila & Salt River Base and Meridian, Gila County, Arizona, Globe Mining District.
2. The type of corner and location monuments used are wood 2"x2"x48" posts and metal tags with location information written thereon.
3. The bearings and distances in degrees and feet between claim corners are as depicted on the above map.

When recorded return to:
King-Fisher Land Company
17505 N 79th Ave Ste 216
Glendale, AZ 85308

LOCATION NOTICE FOR LODE MINING CLAIM


NOTICE IS HEREBY GIVEN that the HOOK 577
_____ lode mining claim has been located
by King-Fisher Land Company whose current mailing
address is 17505 N 79th Ave Ste 216
Glendale, AZ 85308

RECEIVED
AZ STATE OFFICE
2019 JUN 11 A 11:49
PHOENIX, ARIZONA

The general course of this claim is East/West and it is situated in Gila
County, Arizona. This claim is 1500 feet in length and 600 feet in width. This claim runs
from the location monument on which this location notice is posted approximately 10 feet in a
easterly direction to the east end line and 1490 feet in a westerly direction to the
west end line. This claim is marked by six monuments, one at each corner and one at the center of each
end line of the claim.

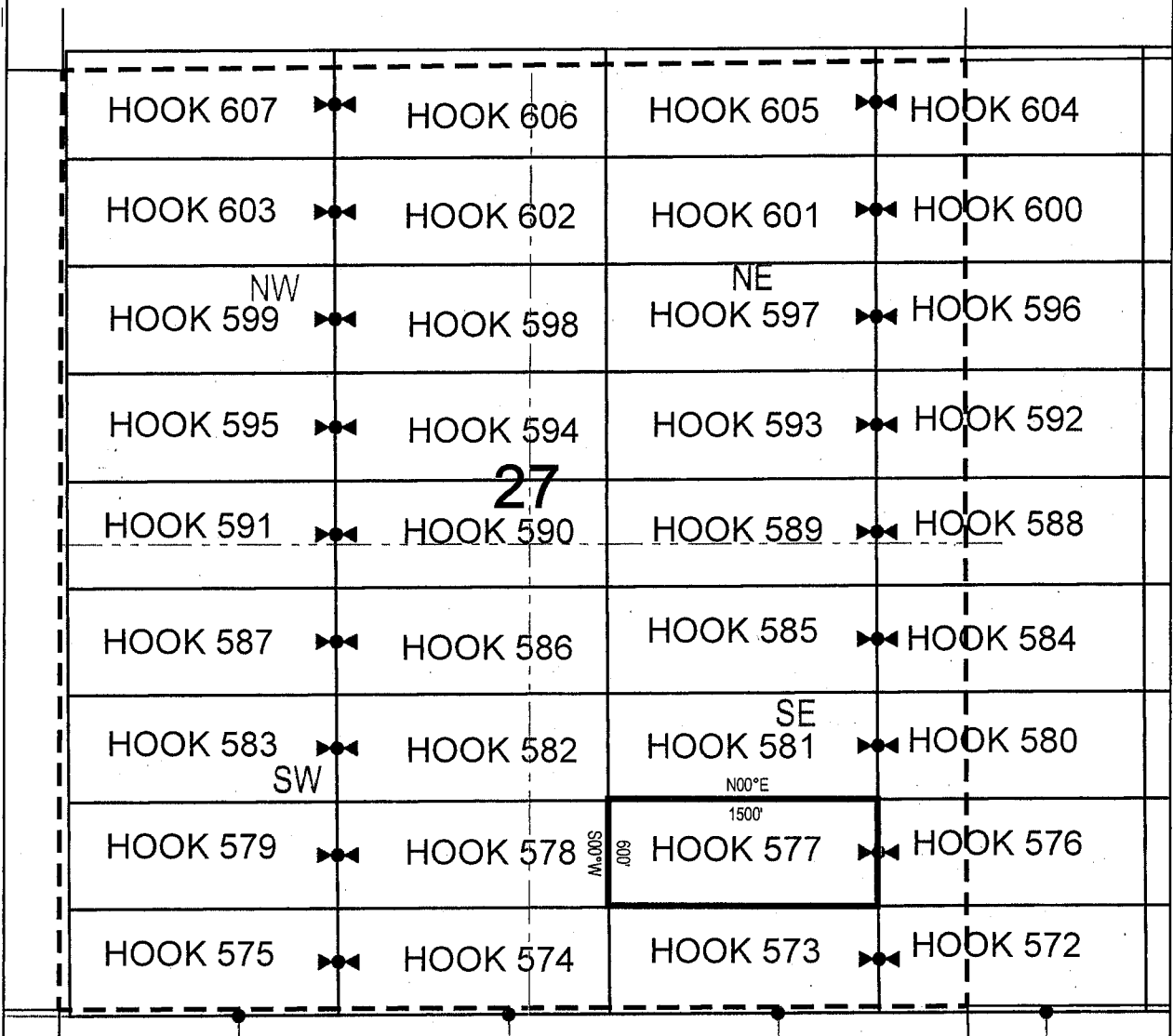
The location monument on which this notice is posted is situated within Section 27, Township 2
North, Range 15.5 East, Gila Salt River Base and Meridian, Arizona and this claim encompasses portions
of the following quarter section (s), section (s), Township (s) and Range (s) SE 1/4 of the SE 1/4 and SW 1/4
of the SE 1/4 of Section 27, Township 2 North, Range 15.5 East, Gila & Salt River Base and Meridian, Gila
County, Arizona, Globe Mining District.

The locality of this claim with reference to some natural object or permanent monument and additional information
(if any) concerning its locality are as follows: 11757 feet north and 16566 feet west from the northeast corner of
Section 7, Township 1 North, Range 16 East, to the northeast corner of said claim.

DATED AND POSTED on the ground this 3rd day of April, 2019
LOCATOR (s) King-Fisher Land Company AGENT: T. Robert Breen / 
17505 N 79th Ave Ste 216
Glendale, AZ 85308

AM0455305

LODE CLAIM LOCATION MAP

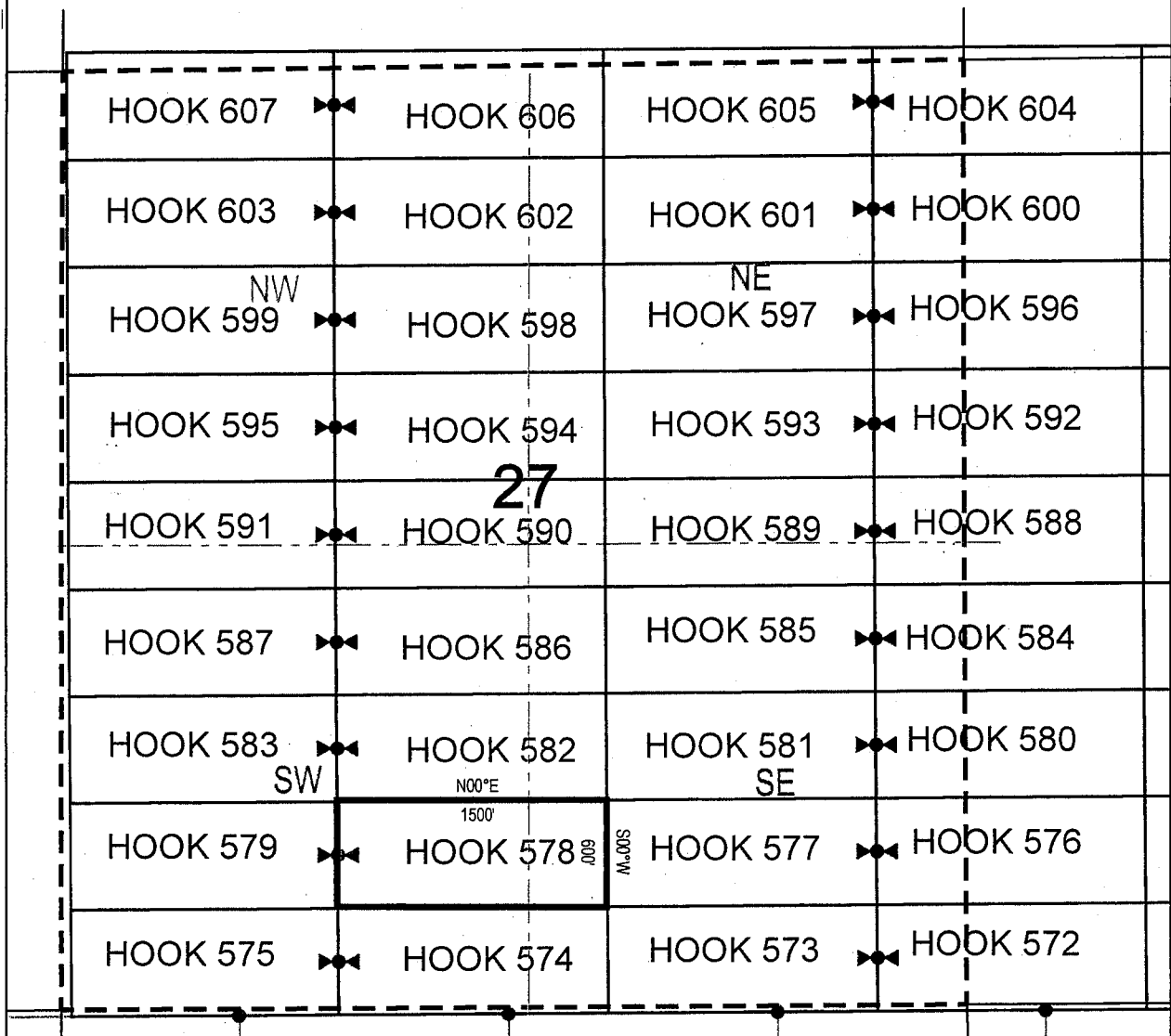


● Corner Posts ▲ Location Monuments Scale: 1"=1000'



1. The above map depicts the **HOOK 577** Lode Claim, which is located in the SE 1/4 of the SE 1/4 and SW 1/4 of the SE 1/4 of Section 27, Township 2 North, Range 15.5 East, Gila & Salt River Base and Meridian, Gila County, Arizona, Globe Mining District.
2. The type of corner and location monuments used are wood 2"x2"x48" posts and metal tags with location information written thereon.
3. The bearings and distances in degrees and feet between claim corners are as depicted on the above map.

LODE CLAIM LOCATION MAP



● Corner Posts ▲ Location Monuments Scale: 1"=1000'



1. The above map depicts the **HOOK 578** Lode Claim, which is located in the SE 1/4 of the SW 1/4 and SW 1/4 of the SE 1/4 of Section 27, Township 2 North, Range 15.5 East, Gila & Salt River Base and Meridian, Gila County, Arizona, Globe Mining District.
2. The type of corner and location monuments used are wood 2"x2"x48" posts and metal tags with location information written thereon.
3. The bearings and distances in degrees and feet between claim corners are as depicted on the above map.

When recorded return to:

King-Fisher Land Company
17505 N 79th Ave Ste 216
Glendale, AZ 85308

LOCATION NOTICE FOR LODE MINING CLAIM

NOTICE IS HEREBY GIVEN that the HOOK 579
_____ lode mining claim has been located
by King-Fisher Land Company whose current mailing
address is 17505 N 79th Ave Ste 216
Glendale, AZ 85308

RECEIVED
M 27 STATE OFFICE
2019 JUN 11 A 11:49
PHOENIX, ARIZONA

The general course of this claim is East/West and it is situated in Gila
County, Arizona. This claim is 1500 feet in length and 600 feet in width. This claim runs
from the location monument on which this location notice is posted approximately 10 feet in a
easterly direction to the east end line and 1490 feet in a westerly direction to the
west end line. This claim is marked by six monuments, one at each corner and one at the center of each
end line of the claim.

The location monument on which this notice is posted is situated within Section 27, Township 2
North, Range 15.5 East, Gila Salt River Base and Meridian, Arizona and this claim encompasses portions
of the following quarter section (s), section (s), Township (s) and Range (s) SE 1/4 of the SW 1/4 and SW 1/4
of the SW 1/4 of Section 27, Township 2 North, Range 15.5 East, Gila & Salt River Base and Meridian, Gila
County, Arizona, Globe Mining District.

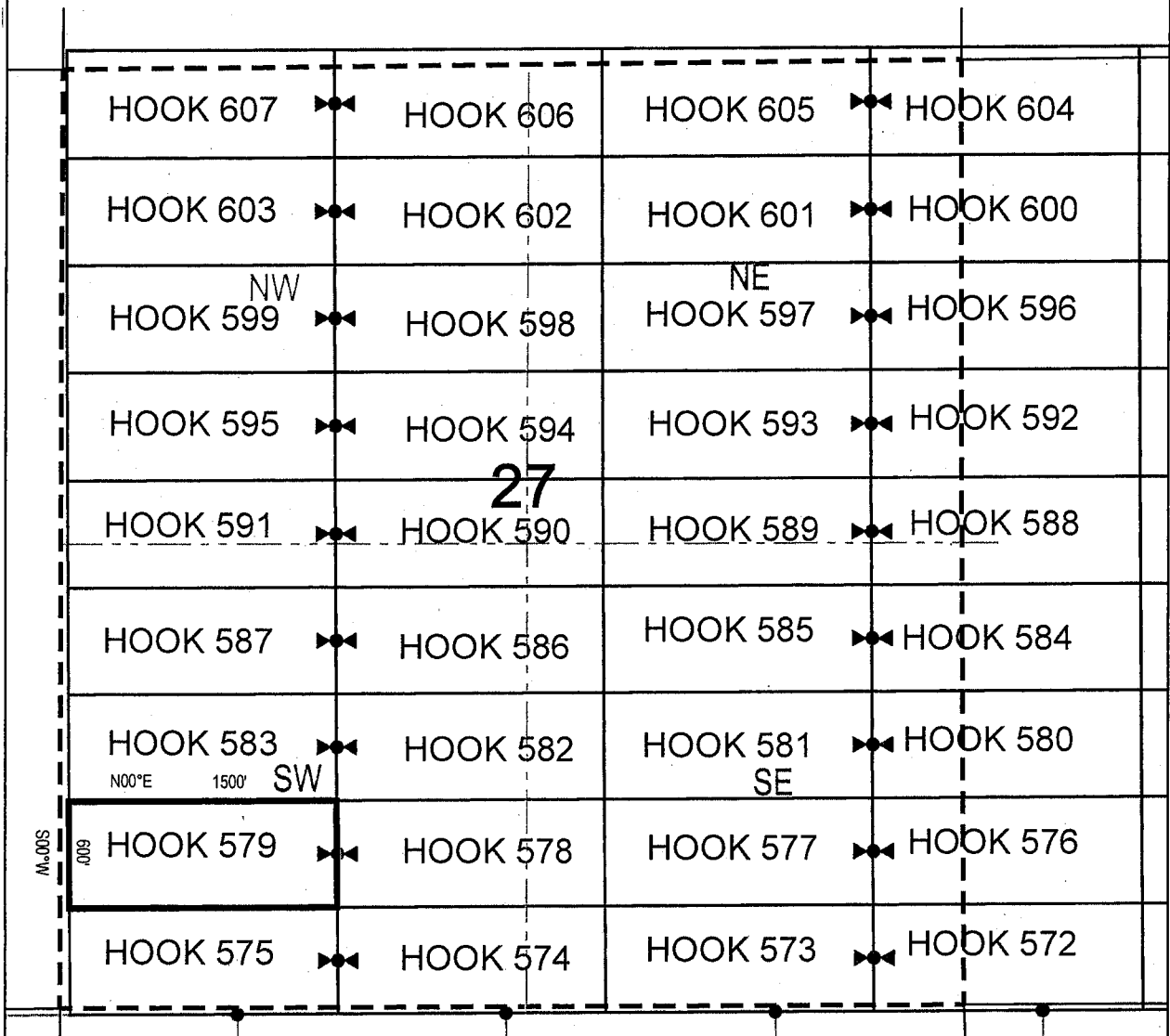
The locality of this claim with reference to some natural object or permanent monument and additional information
(if any) concerning its locality are as follows: 11740 feet north and 19566 feet west from the northeast corner of
Section 7, Township 1 North, Range 16 East, to the northeast corner of said claim.

DATED AND POSTED on the ground this 2nd day of April, 2019

LOCATOR (s) King-Fisher Land Company AGENT: T. Robert Breen / 
17505 N 79th Ave Ste 216
Glendale, AZ 85308

AMC455307

LODE CLAIM LOCATION MAP



● Corner Posts ▲ Location Monuments Scale: 1"=1000'



1. The above map depicts the **HOOK 579** Lode Claim, which is located in the SE 1/4 of the SW 1/4 and SW 1/4 of the SW 1/4 of Section 27, Township 2 North, Range 15.5 East, Gila & Salt River Base and Meridian, Gila County, Arizona, Globe Mining District.
2. The type of corner and location monuments used are wood 2"x2"x48" posts and metal tags with location information written thereon.
3. The bearings and distances in degrees and feet between claim corners are as depicted on the above map.

When recorded return to:

King-Fisher Land Company
17505 N 79th Ave Ste 216
Glendale, AZ 85308

LOCATION NOTICE FOR LODE MINING CLAIM

NOTICE IS HEREBY GIVEN that the HOOK 580
_____ lode mining claim has been located
by King-Fisher Land Company whose current mailing
address is 17505 N 79th Ave Ste 216
Glendale, AZ 85308

RECEIVED
AZ STATE OFFICE
2019 JUN 11 A 11:49
PHOENIX, ARIZONA

The general course of this claim is East/West and it is situated in Gila
County, Arizona. This claim is 1500 feet in length and 600 feet in width. This claim runs
from the location monument on which this location notice is posted approximately 1490 feet in a
easterly direction to the east end line and 10 feet in a westerly direction to the
west end line. This claim is marked by six monuments, one at each corner and one at the center of each
end line of the claim.

The location monument on which this notice is posted is situated within Section 27, Township 2
North, Range 15.5 East, Gila Salt River Base and Meridian, Arizona and this claim encompasses portions
of the following quarter section (s), section (s), Township (s) and Range (s) NE 1/4 of the SE 1/4 and SE 1/4 of
the SE 1/4 of Section 27, and NW 1/4 of the SW 1/4 and SW 1/4 of the SW 1/4 of Section 26, Township 2
North, Range 15.5 East, Gila & Salt River Base and Meridian, Gila County, Arizona, Globe Mining District.

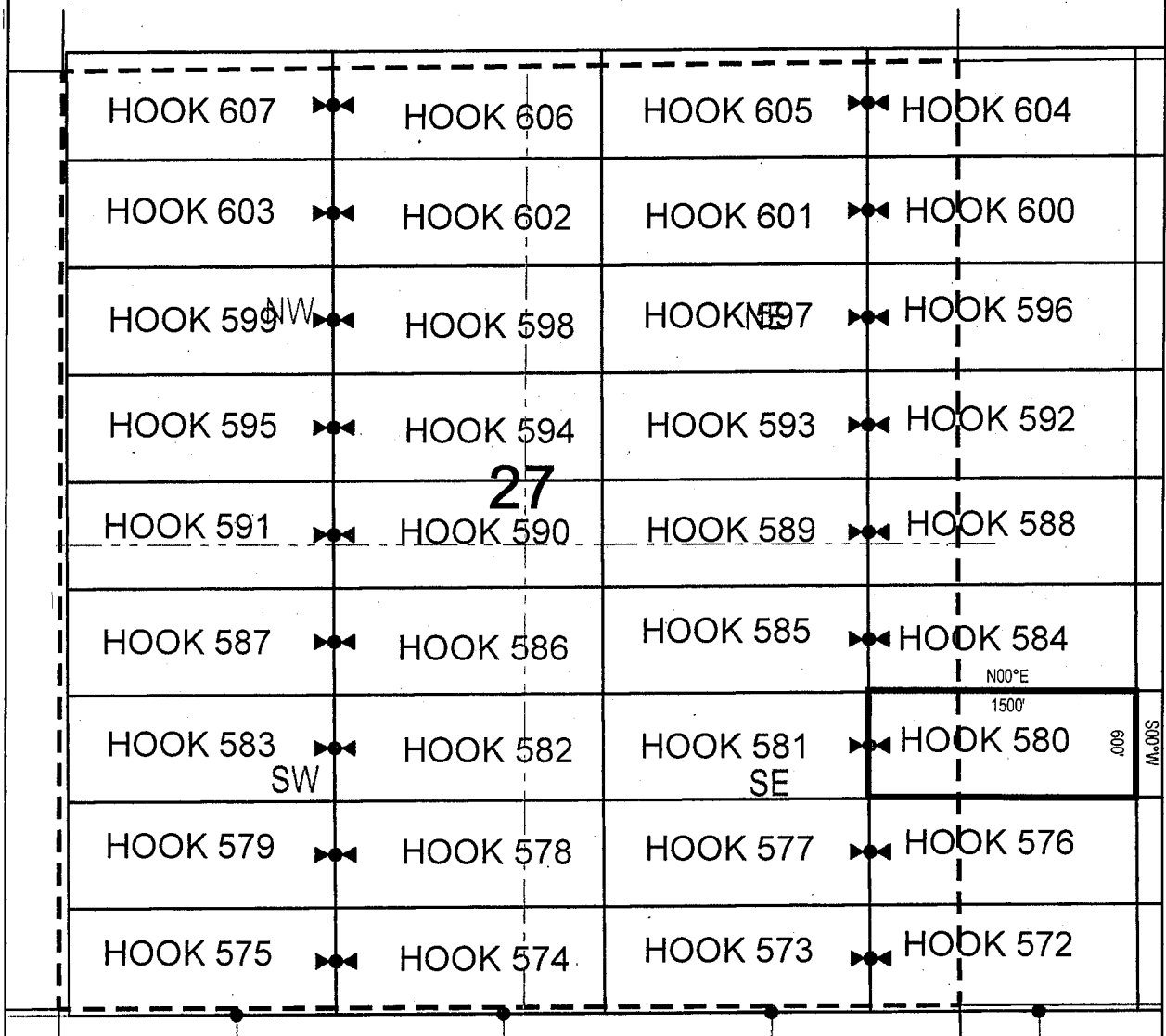
The locality of this claim with reference to some natural object or permanent monument and additional information
(if any) concerning its locality are as follows: 12366 feet north and 15069 feet west from the northeast corner of
Section 7, Township 1 North, Range 16 East, to the northeast corner of said claim.

DATED AND POSTED on the ground this 3rd day of April, 2019

LOCATOR (s) King-Fisher Land Company AGENT: T. Robert Breen / 
17505 N 79th Ave Ste 216
Glendale, AZ 85308

AMC455308

LODE CLAIM LOCATION MAP

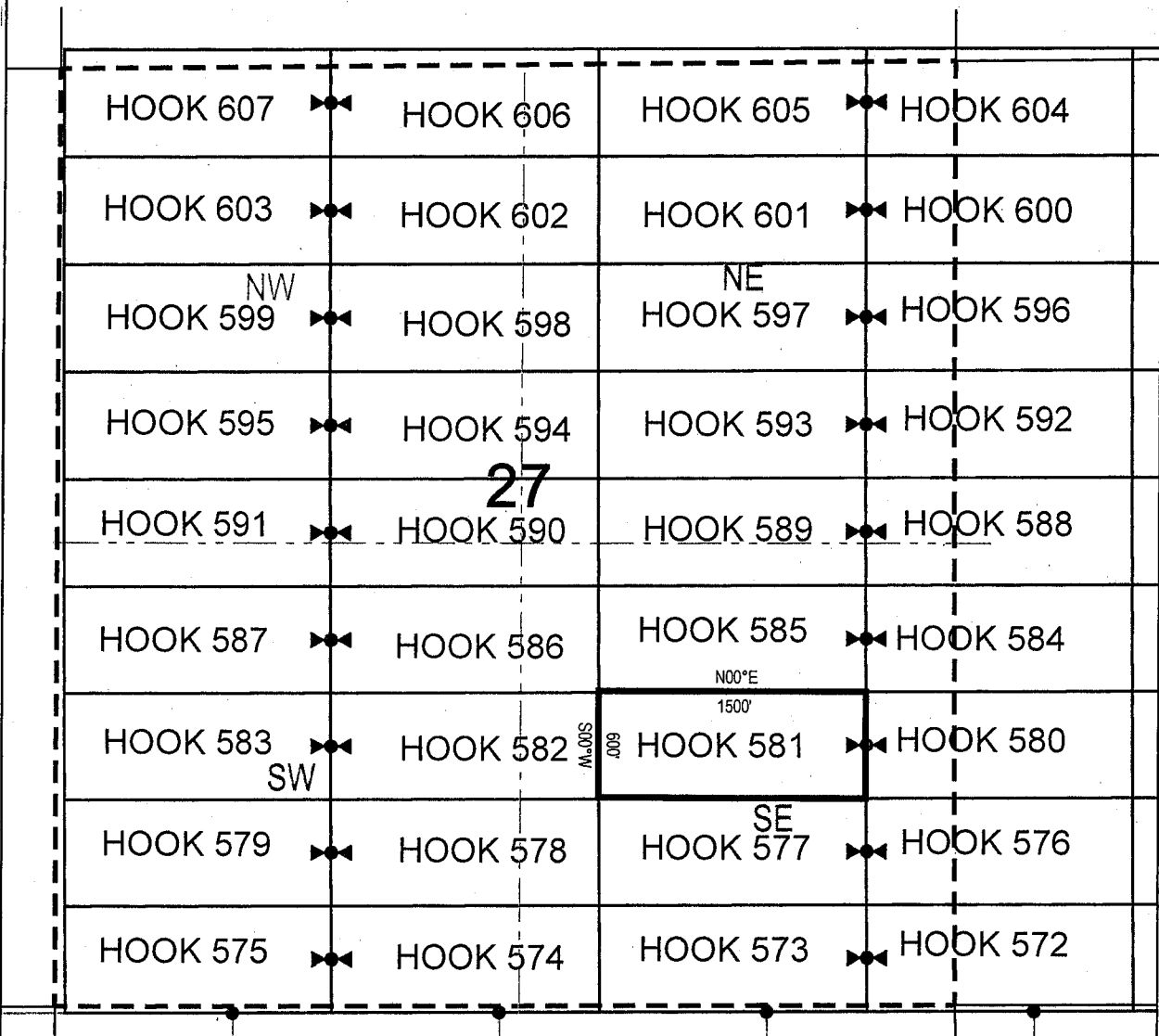


● Corner Posts ▲ Location Monuments Scale: 1"=1000'



1. The above map depicts the **HOOK 580** Lode Claim, which is located in the NE 1/4 of the SE 1/4 and SE 1/4 of the SE 1/4 of Section 27, and NW 1/4 of the SW 1/4 and SW 1/4 of the SW 1/4 of Section 26, Township 2 North, Range 15.5 East, Gila & Salt River Base and Meridian, Gila County, Arizona, Globe Mining District.
2. The type of corner and location monuments used are wood 2"x2"x48" posts and metal tags with location information written thereon.
3. The bearings and distances in degrees and feet between claim corners are as depicted on the above map.

LODE CLAIM LOCATION MAP



● Corner Posts ▲ Location Monuments Scale: 1"=1000'



1. The above map depicts the **HOOK 581** Lode Claim, which is located in the NE 1/4 of the SE 1/4, NW 1/4 of the SE 1/4, SW 1/4 of the SE 1/4 and SE 1/4 of the SE 1/4 of Section 27, Township 2 North, Range 15.5 East, Gila & Salt River Base and Meridian, Gila County, Arizona, Globe Mining District.
2. The type of corner and location monuments used are wood 2"x2"x48" posts and metal tags with location information written thereon.
3. The bearings and distances in degrees and feet between claim corners are as depicted on the above map.

When recorded return to:

King-Fisher Land Company
17505 N 79th Ave Ste 216
Glendale, AZ 85308

LOCATION NOTICE FOR LODE MINING CLAIM


NOTICE IS HEREBY GIVEN that the HOOK 582
_____ lode mining claim has been located
by King-Fisher Land Company whose current mailing
address is 17505 N 79th Ave Ste 216
Glendale, AZ 85308

RECEIVED
AZ STATE OFFICE
2019 JUN 11 A 11:50
PHOENIX, ARIZONA

The general course of this claim is East/West and it is situated in Gila
County, Arizona. This claim is 1500 feet in length and 600 feet in width. This claim runs
from the location monument on which this location notice is posted approximately 1490 feet in a
easterly direction to the east end line and 10 feet in a westerly direction to the
west end line. This claim is marked by six monuments, one at each corner and one at the center of each
end line of the claim.

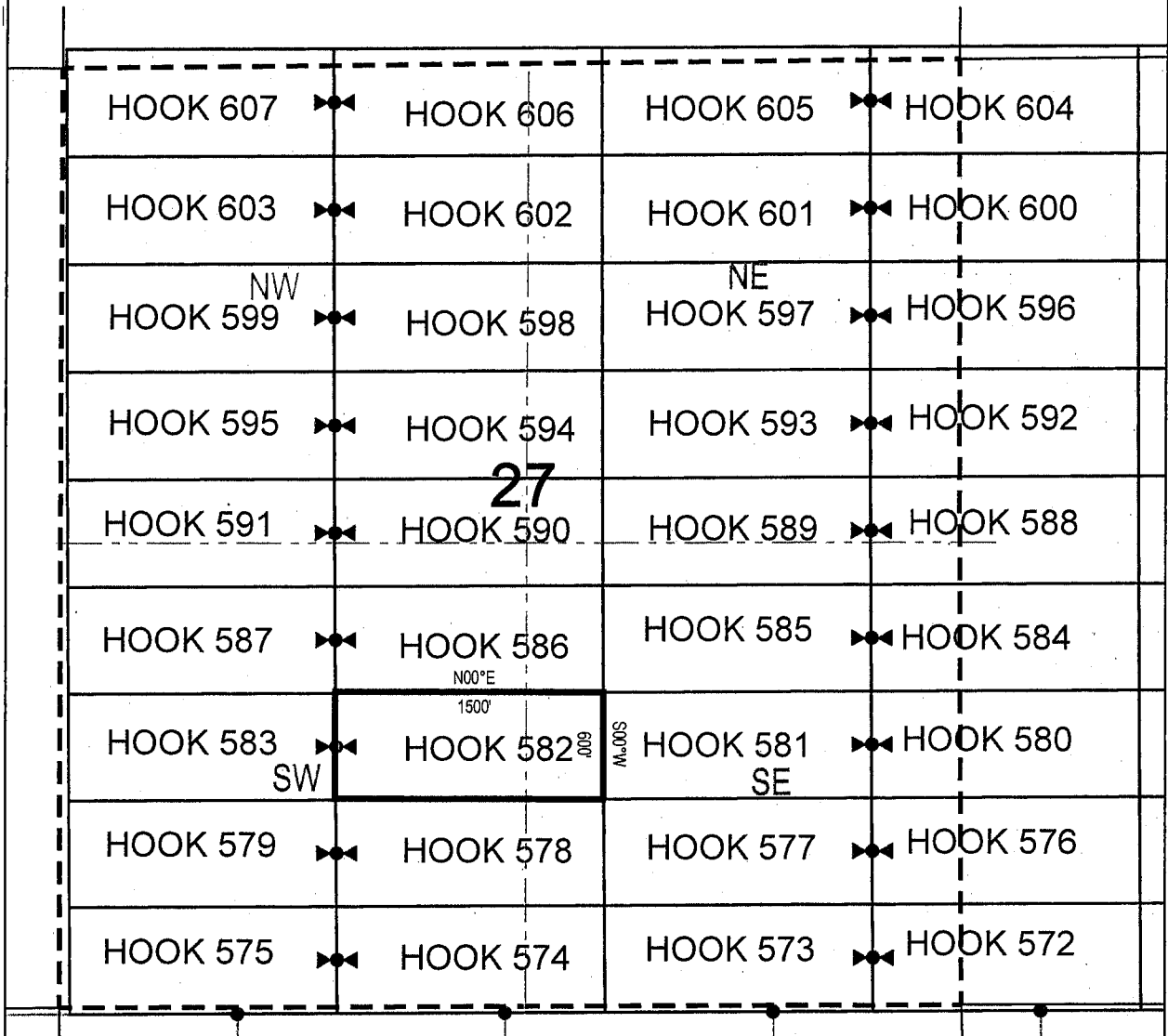
The location monument on which this notice is posted is situated within Section 27, Township 2
North, Range 15.5 East, Gila Salt River Base and Meridian, Arizona and this claim encompasses portions
of the following quarter section (s), section (s), Township (s) and Range (s) NE 1/4 of the SW 1/4, SE 1/4 of
the SW 1/4, SW 1/4 of the SE 1/4 and NW 1/4 of the SE 1/4 of Section 27, Township 2 North, Range 15.5
East, Gila & Salt River Base and Meridian, Gila County, Arizona, Globe Mining District.

The locality of this claim with reference to some natural object or permanent monument and additional information
(if any) concerning its locality are as follows: 12348 feet north and 18069 feet west from the northeast corner of
Section 7, Township 1 North, Range 16 East, to the northeast corner of said claim.

DATED AND POSTED on the ground this 2nd day of April, 2019
LOCATOR (s) King-Fisher Land Company AGENT: T. Robert Breen / 
17505 N 79th Ave Ste 216
Glendale, AZ 85308

AMC455310

LODE CLAIM LOCATION MAP

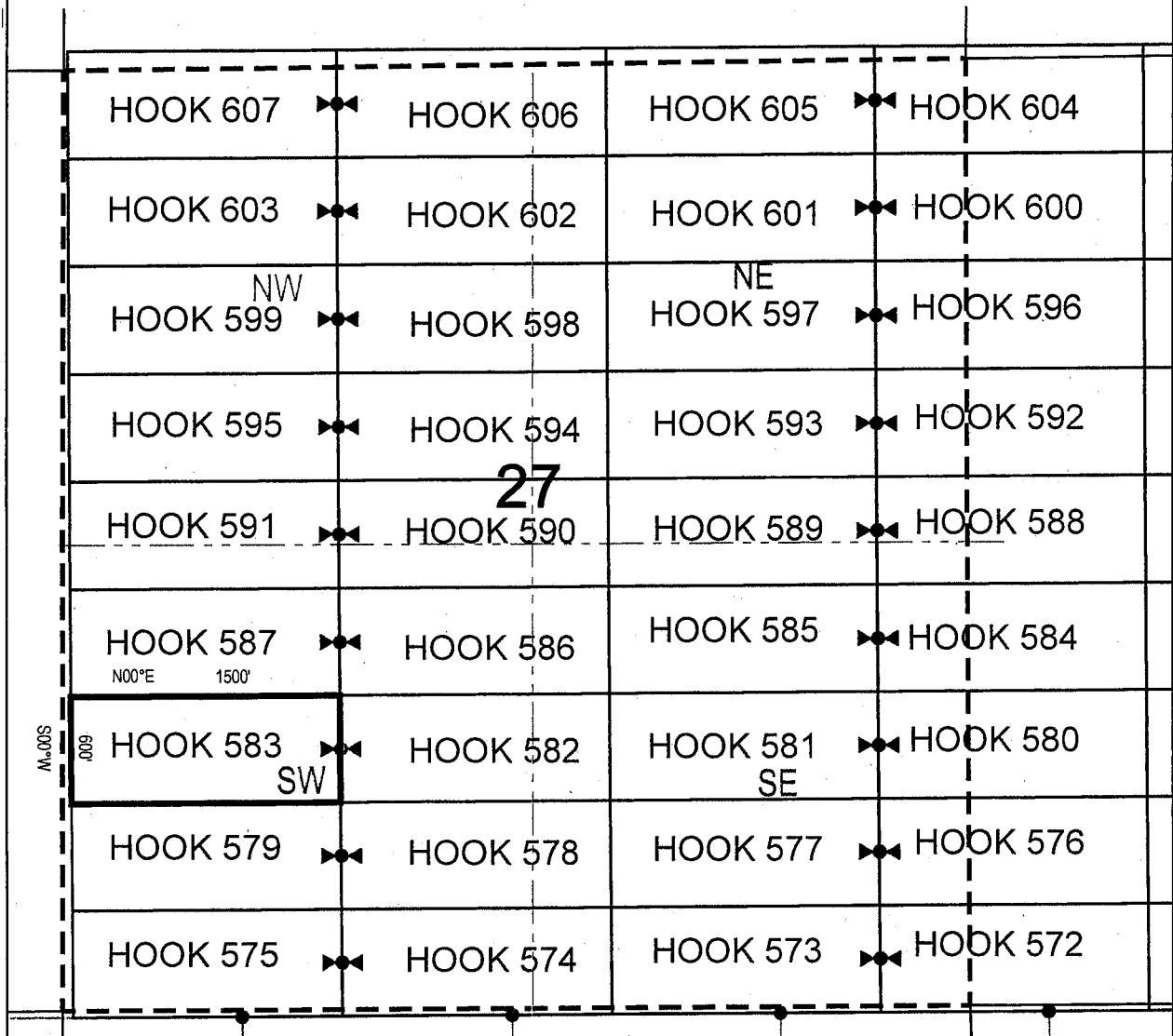


● Corner Posts ▲ Location Monuments Scale: 1"=1000'



1. The above map depicts the **HOOK 582** Lode Claim, which is located in the NE 1/4 of the SW 1/4, SE 1/4 of the SW 1/4, SW 1/4 of the SE 1/4 and NW 1/4 of the SE 1/4 of Section 27, Township 2 North, Range 15.5 East, Gila & Salt River Base and Meridian, Gila County, Arizona, Globe Mining District.
2. The type of corner and location monuments used are wood 2"x2"x48" posts and metal tags with location information written thereon.
3. The bearings and distances in degrees and feet between claim corners are as depicted on the above map.

LODE CLAIM LOCATION MAP



● Corner Posts

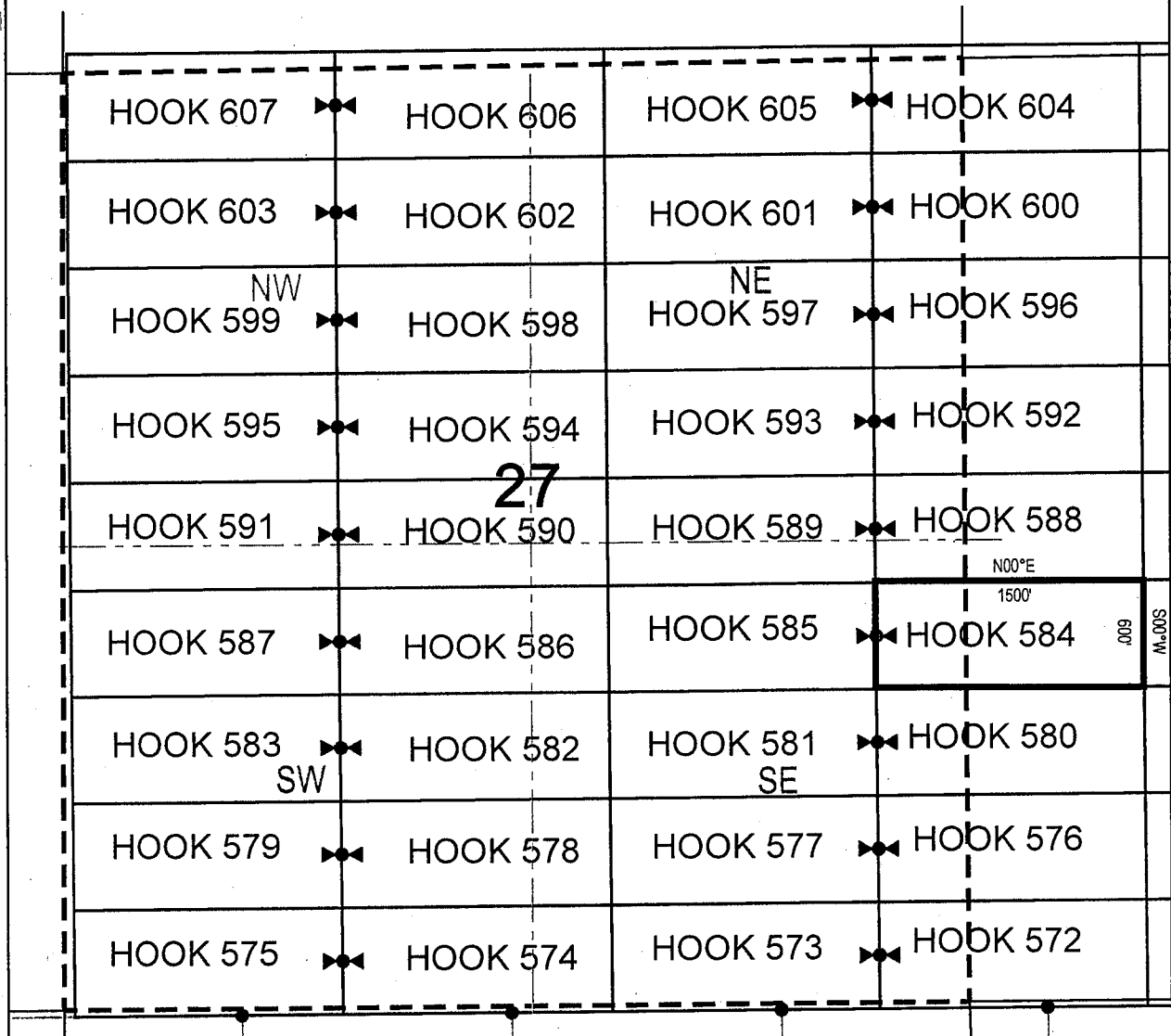
▲ Location Monuments

Scale: 1"=1000'



1. The above map depicts the **HOOK 583** Lode Claim, which is located in the NE 1/4 of the SW 1/4, NW 1/4 of the SW 1/4, SW 1/4 of the SW 1/4 and SE 1/4 of the SW 1/4 of Section 27, Township 2 North, Range 15.5 East, Gila & Salt River Base and Meridian, Gila County, Arizona, Globe Mining District.
2. The type of corner and location monuments used are wood 2"x2"x48" posts and metal tags with location information written thereon.
3. The bearings and distances in degrees and feet between claim corners are as depicted on the above map.

LODE CLAIM LOCATION MAP



● Corner Posts

▲ Location Monuments

Scale: 1"=1000'



1. The above map depicts the **HOOK 584** Lode Claim, which is located in the NE 1/4 of the SE 1/4 of Section 27, and NW 1/4 of the SW 1/4 of Section 26, Township 2 North, Range 15.5 East, Gila & Salt River Base and Meridian, Gila County, Arizona, Globe Mining District.
2. The type of corner and location monuments used are wood 2"x2"x48" posts and metal tags with location information written thereon.
3. The bearings and distances in degrees and feet between claim corners are as depicted on the above map.

When recorded return to:

King-Fisher Land Company
17505 N 79th Ave Ste 216
Glendale, AZ 85308

LOCATION NOTICE FOR LODE MINING CLAIM

NOTICE IS HEREBY GIVEN that the HOOK 585
_____ lode mining claim has been located
by King-Fisher Land Company whose current mailing
address is 17505 N 79th Ave Ste 216
Glendale, AZ 85308

RECEIVED
AZ STATE OFFICE
2019 JUN 11 A 11:50
PHOENIX, ARIZONA

The general course of this claim is East/West and it is situated in Gila
County, Arizona. This claim is 1500 feet in length and 600 feet in width. This claim runs
from the location monument on which this location notice is posted approximately 10 feet in a
easterly direction to the east end line and 1490 feet in a westerly direction to the
west end line. This claim is marked by six monuments, one at each corner and one at the center of each
end line of the claim.

The location monument on which this notice is posted is situated within Section 27, Township 2
North, Range 15.5 East, Gila Salt River Base and Meridian, Arizona and this claim encompasses portions
of the following quarter section (s), section (s), Township (s) and Range (s) NE 1/4 of the SE 1/4 and NW 1/4
of the SE 1/4 of Section 27, Township 2 North, Range 15.5 East, Gila & Salt River Base and Meridian, Gila
County, Arizona, Globe Mining District.

The locality of this claim with reference to some natural object or permanent monument and additional information
(if any) concerning its locality are as follows: 12957 feet north and 16573 feet west from the northeast corner of
Section 7, Township 1 North, Range 16 East, to the northeast corner of said claim.

DATED AND POSTED on the ground this 3rd day of April, 2019

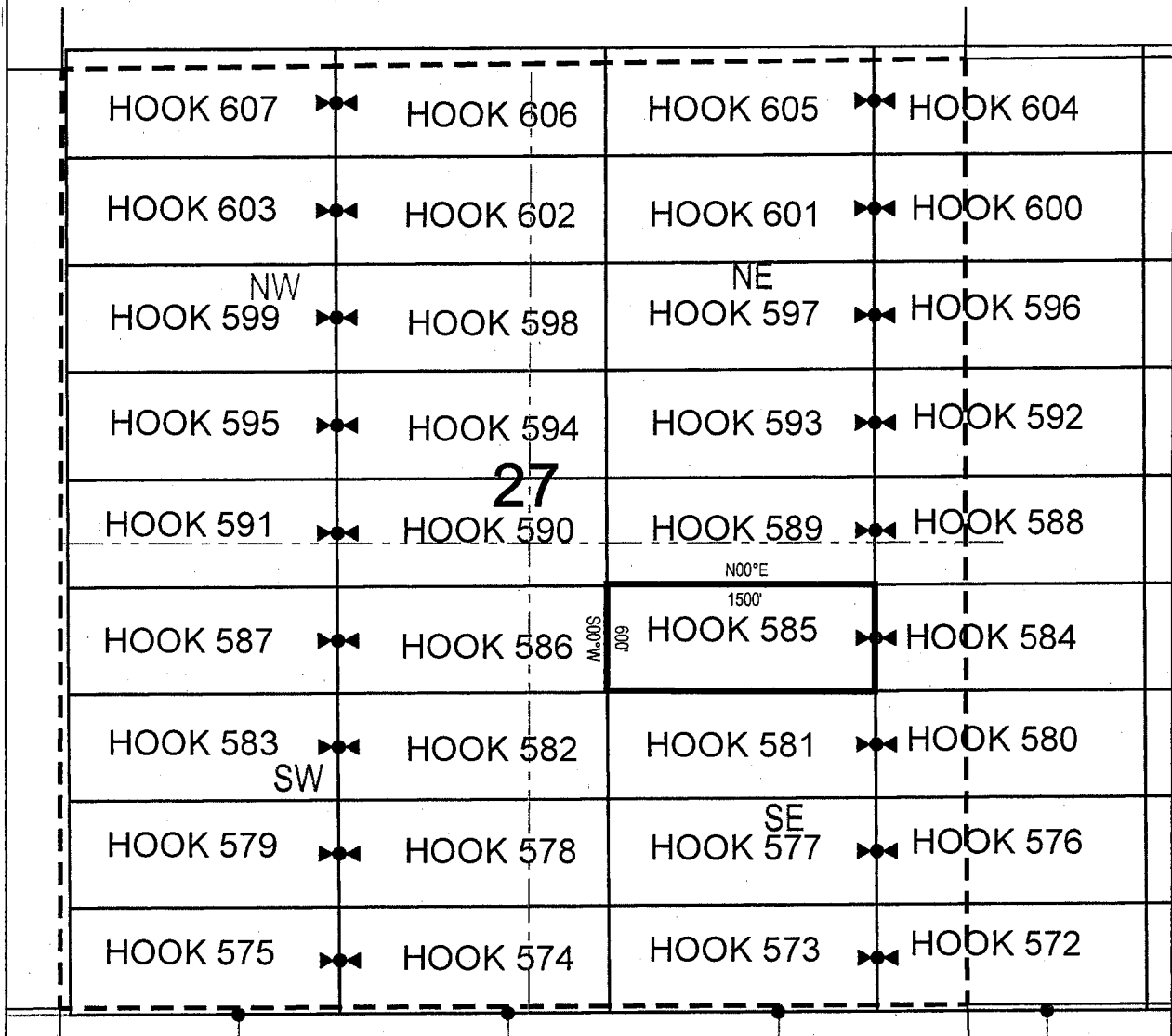
LOCATOR (s) King-Fisher Land Company
17505 N 79th Ave Ste 216
Glendale, AZ 85308

AGENT: T. Robert Breen



AMC455313

LODE CLAIM LOCATION MAP

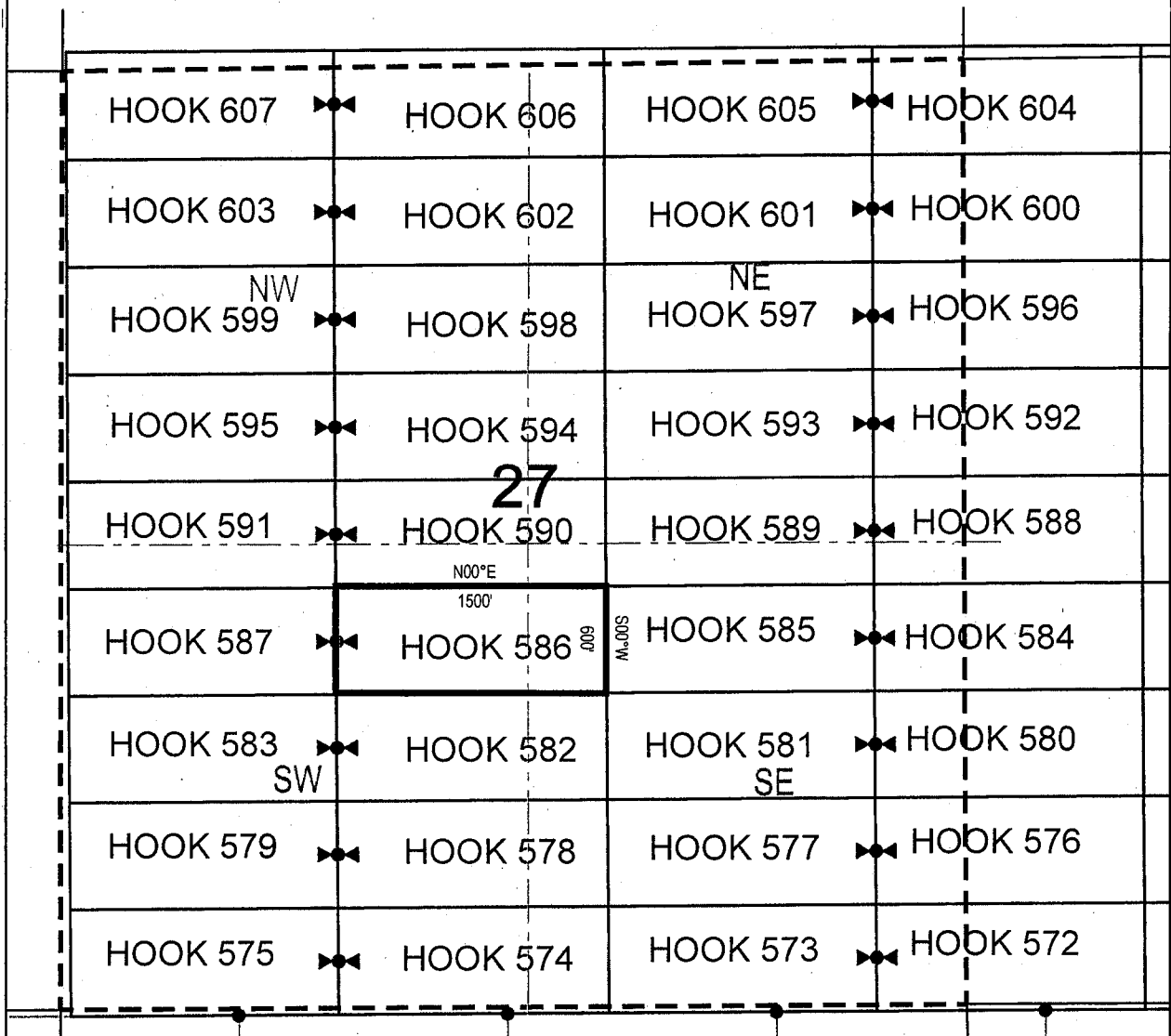


● Corner Posts ▲ Location Monuments Scale: 1"=1000'



1. The above map depicts the **HOOK 585** Lode Claim, which is located in the NE 1/4 of the SE 1/4 and NW 1/4 of the SE 1/4 of Section 27, Township 2 North, Range 15.5 East, Gila & Salt River Base and Meridian, Gila County, Arizona, Globe Mining District.
2. The type of corner and location monuments used are wood 2"x2"x48" posts and metal tags with location information written thereon.
3. The bearings and distances in degrees and feet between claim corners are as depicted on the above map.

LODE CLAIM LOCATION MAP



● Corner Posts

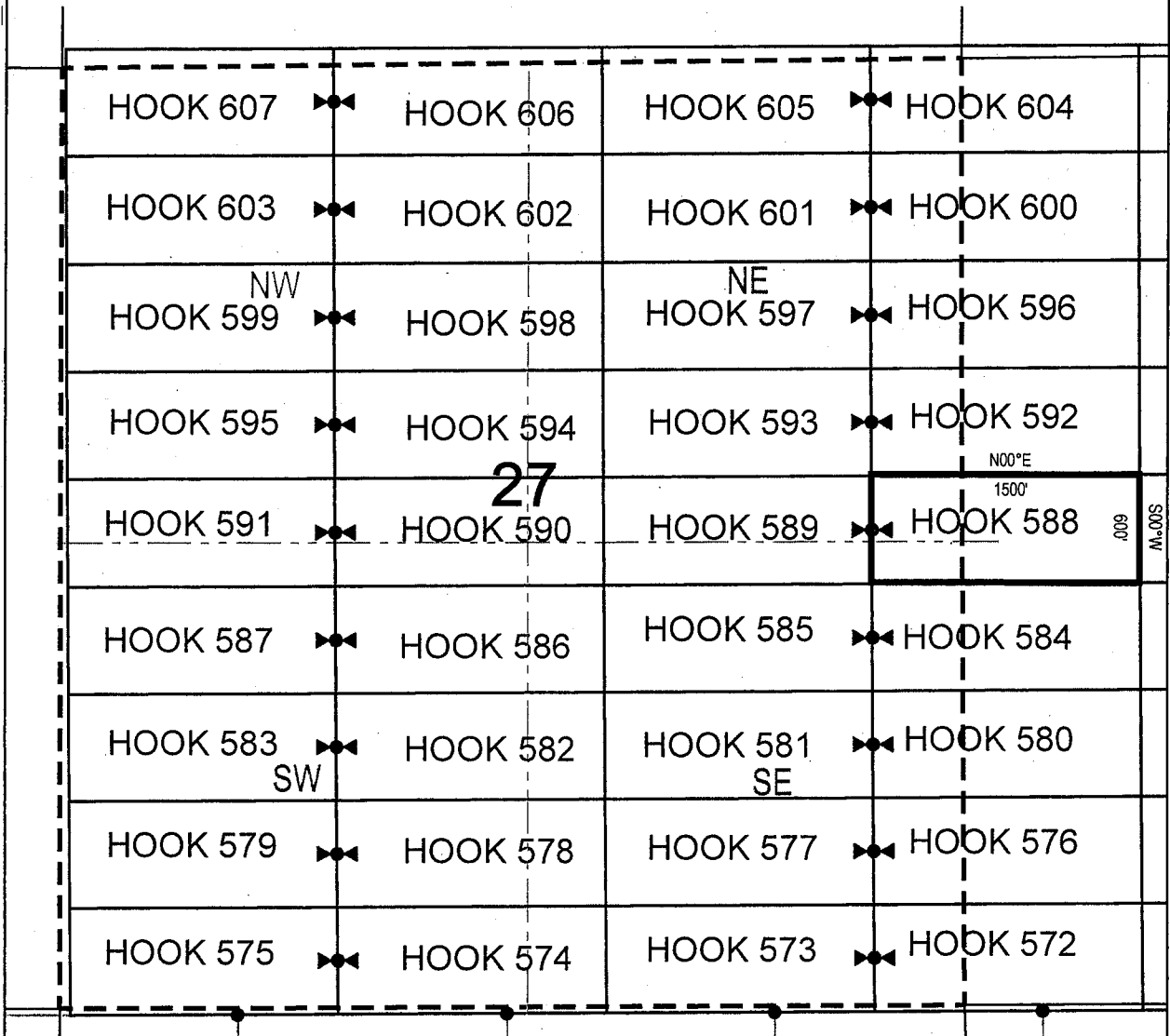
▲ Location Monuments

Scale: 1"=1000'



1. The above map depicts the **HOOK 586** Lode Claim, which is located in the NE 1/4 of the SW 1/4 and NW 1/4 of the SE 1/4 of Section 27, Township 2 North, Range 15.5 East, Gila County, Arizona, Globe Mining District.
2. The type of corner and location monuments used are wood 2"x2"x48" posts and metal tags with location information written thereon.
3. The bearings and distances in degrees and feet between claim corners are as depicted on the above map.

LODE CLAIM LOCATION MAP



● Corner Posts ▲ Location Monuments Scale: 1"=1000'



1. The above map depicts the **HOOK 588** Lode Claim, which is located in the SE 1/4 of the NE 1/4 and NE 1/4 of the SE 1/4 of Section 27, and NW 1/4 of the SW 1/4 and SW 1/4 of the NW 1/4 of Section 26, Township 2 North, Range 15.5 East, Gila & Salt River Base and Meridian, Gila County, Arizona, Globe Mining District.
2. The type of corner and location monuments used are wood 2"x2"x48" posts and metal tags with location information written thereon.
3. The bearings and distances in degrees and feet between claim corners are as depicted on the above map.

When recorded return to:
King-Fisher Land Company
17505 N 79th Ave Ste 216
Glendale, AZ 85308

LOCATION NOTICE FOR LODE MINING CLAIM


NOTICE IS HEREBY GIVEN that the HOOK 589
_____ lode mining claim has been located
by King-Fisher Land Company whose current mailing
address is 17505 N 79th Ave Ste 216
Glendale, AZ 85308

RECEIVED
AZ STATE OFFICE
2019 JUN 11 A 11:50
PHOENIX, ARIZONA

The general course of this claim is East/West and it is situated in Gila
County, Arizona. This claim is 1500 feet in length and 600 feet in width. This claim runs
from the location monument on which this location notice is posted approximately 10 feet in a
easterly direction to the east end line and 1490 feet in a westerly direction to the
west end line. This claim is marked by six monuments, one at each corner and one at the center of each
end line of the claim.

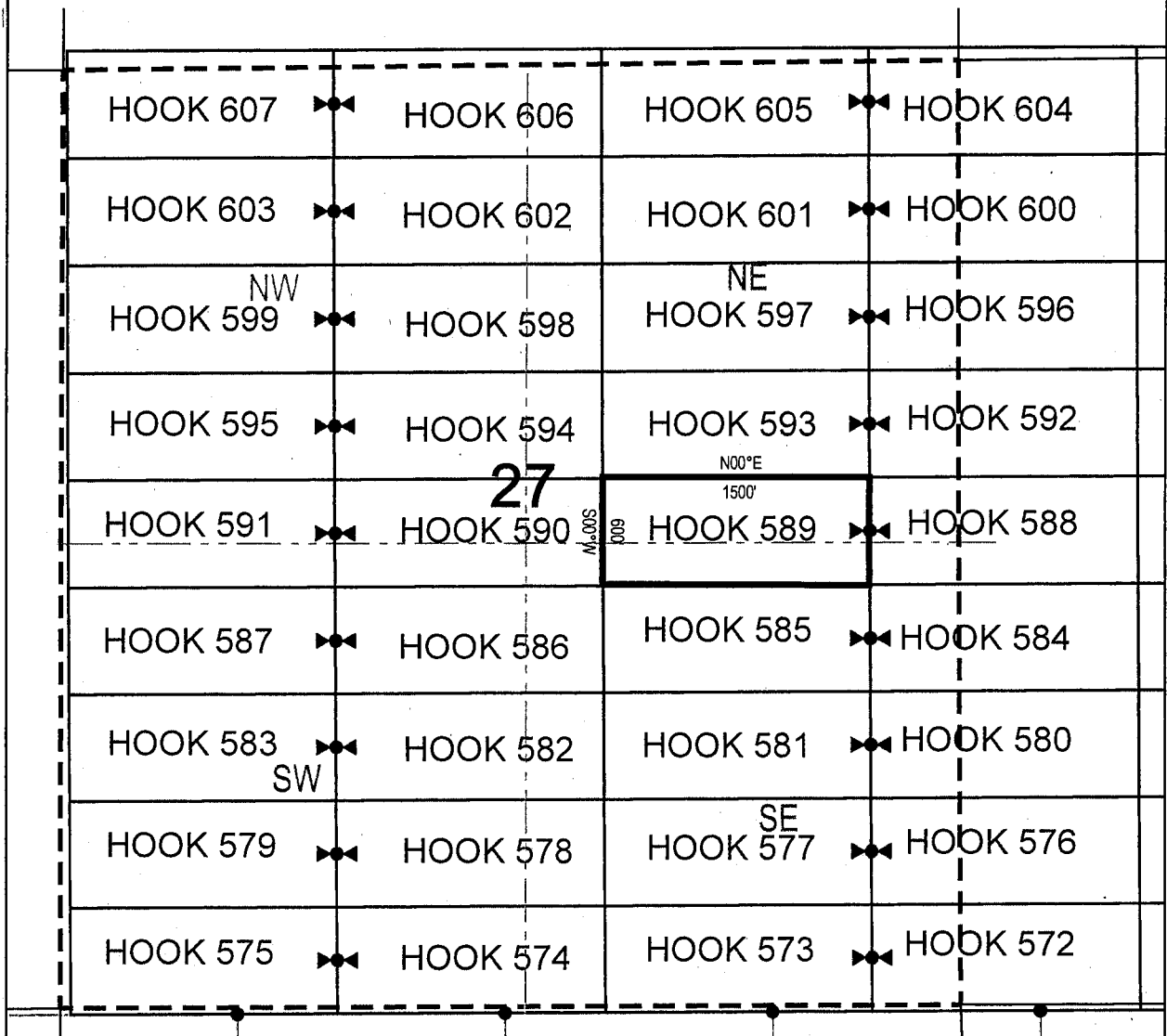
The location monument on which this notice is posted is situated within Section 27, Township 2
North, Range 15.5 East, Gila Salt River Base and Meridian, Arizona and this claim encompasses portions
of the following quarter section (s), section (s), Township (s) and Range (s) SE 1/4 of the NE 1/4, SW 1/4 of
the NE 1/4, NW 1/4 of the SE 1/4 and NE 1/4 of the SE 1/4 of Section 27, Township 2 North, Range 15.5 East,
Gila & Salt River Base and Meridian, Gila County, Arizona, Globe Mining District.

The locality of this claim with reference to some natural object or permanent monument and additional information
(if any) concerning its locality are as follows: 13557 feet north and 16576 feet west from the northeast corner of
Section 7, Township 1 North, Range 16 East, to the northeast corner of said claim.

DATED AND POSTED on the ground this 3rd day of April, 2019
LOCATOR (s) King-Fisher Land Company AGENT: T. Robert Breen / 
17505 N 79th Ave Ste 216
Glendale, AZ 85308

AMC455317

LODE CLAIM LOCATION MAP



● Corner Posts ▲ Location Monuments Scale: 1"=1000'



1. The above map depicts the **HOOK 589** Lode Claim, which is located in the SE 1/4 of the NE 1/4, SW 1/4 of the NE 1/4, NW 1/4 of the SE 1/4 and NE 1/4 of the SE 1/4 of Section 27, Township 2 North, Range 15.5 East, Gila & Salt River Base and Meridian, Gila County, Arizona, Globe Mining District.
2. The type of corner and location monuments used are wood 2"x2"x48" posts and metal tags with location information written thereon.
3. The bearings and distances in degrees and feet between claim corners are as depicted on the above map.

When recorded return to:
King-Fisher Land Company
17505 N 79th Ave Ste 216
Glendale, AZ 85308

LOCATION NOTICE FOR LODE MINING CLAIM


NOTICE IS HEREBY GIVEN that the HOOK 590
_____ lode mining claim has been located
by King-Fisher Land Company whose current mailing
address is 17505 N 79th Ave Ste 216
Glendale, AZ 85308

RECEIVED
MAY 27 STATE OFFICE
2019 JUN 11 A 11: 50
PHOENIX, ARIZONA

The general course of this claim is East/West and it is situated in Gila
County, Arizona. This claim is 1500 feet in length and 600 feet in width. This claim runs
from the location monument on which this location notice is posted approximately 1490 feet in a
easterly direction to the east end line and 10 feet in a westerly direction to the
west end line. This claim is marked by six monuments, one at each corner and one at the center of each
end line of the claim.

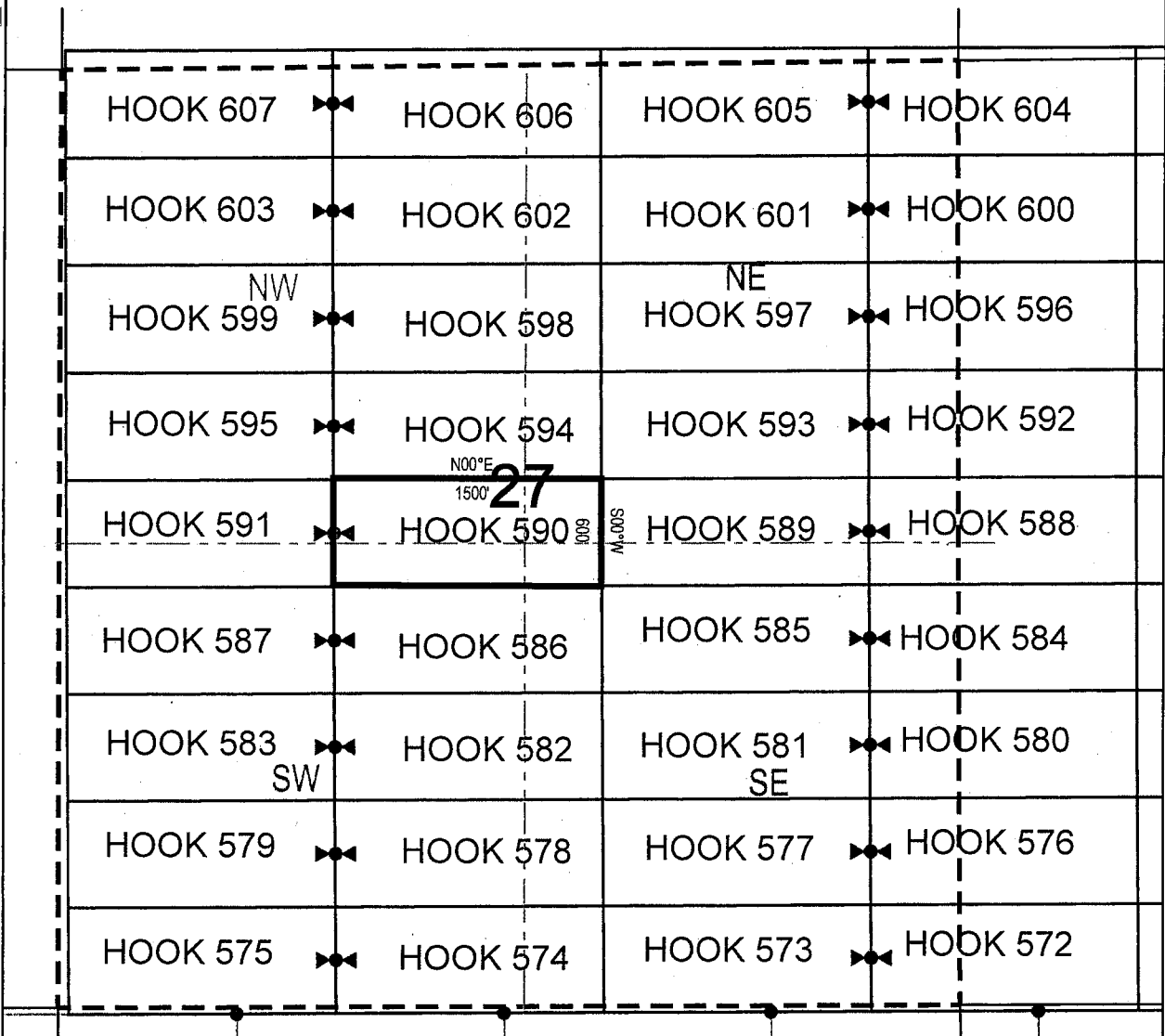
The location monument on which this notice is posted is situated within Section 27, Township 2
North, Range 15.5 East, Gila Salt River Base and Meridian, Arizona and this claim encompasses portions
of the following quarter section (s), section (s), Township (s) and Range (s) SE 1/4 of the NW 1/4, NE 1/4 of
the SW 1/4, NW 1/4 of the SE 1/4 and SW 1/4 of the NE 1/4 of Section 27, Township 2 North, Range 15.5
East, Gila & Salt River Base and Meridian, Gila County, Arizona, Globe Mining District.

The locality of this claim with reference to some natural object or permanent monument and additional information
(if any) concerning its locality are as follows: 13548 feet north and 18076 feet west from the northeast corner of
Section 7, Township 1 North, Range 16 East, to the northeast corner of said claim.

DATED AND POSTED on the ground this 2nd day of April, 2019
LOCATOR (s) King-Fisher Land Company AGENT: T. Robert Breen / 
17505 N 79th Ave Ste 216
Glendale, AZ 85308

ANCI455318

LODE CLAIM LOCATION MAP



● Corner Posts ▲ Location Monuments Scale: 1"=1000'



1. The above map depicts the **HOOK 590** Lode Claim, which is located in the SE 1/4 of the NW 1/4, NE 1/4 of the SW 1/4, NW 1/4 of the SE 1/4 and SW 1/4 of the NE 1/4 of Section 27, Township 2 North, Range 15.5 East, Gila County, Arizona, Globe Mining District.
2. The type of corner and location monuments used are wood 2"x2"x48" posts and metal tags with location information written thereon.
3. The bearings and distances in degrees and feet between claim corners are as depicted on the above map.

When recorded return to:
King-Fisher Land Company
17505 N 79th Ave Ste 216
Glendale, AZ 85308

LOCATION NOTICE FOR LODE MINING CLAIM


NOTICE IS HEREBY GIVEN that the HOOK 591
_____ lode mining claim has been located
by King-Fisher Land Company whose current mailing
address is 17505 N 79th Ave Ste 216
Glendale, AZ 85308

RECEIVED
AZ STATE OFFICE
2019 JUN 11 A 11:50
PHOENIX, ARIZONA

The general course of this claim is East/West and it is situated in Gila
County, Arizona. This claim is 1500 feet in length and 600 feet in width. This claim runs
from the location monument on which this location notice is posted approximately 10 feet in a
easterly direction to the east end line and 1490 feet in a westerly direction to the
west end line. This claim is marked by six monuments, one at each corner and one at the center of each
end line of the claim.

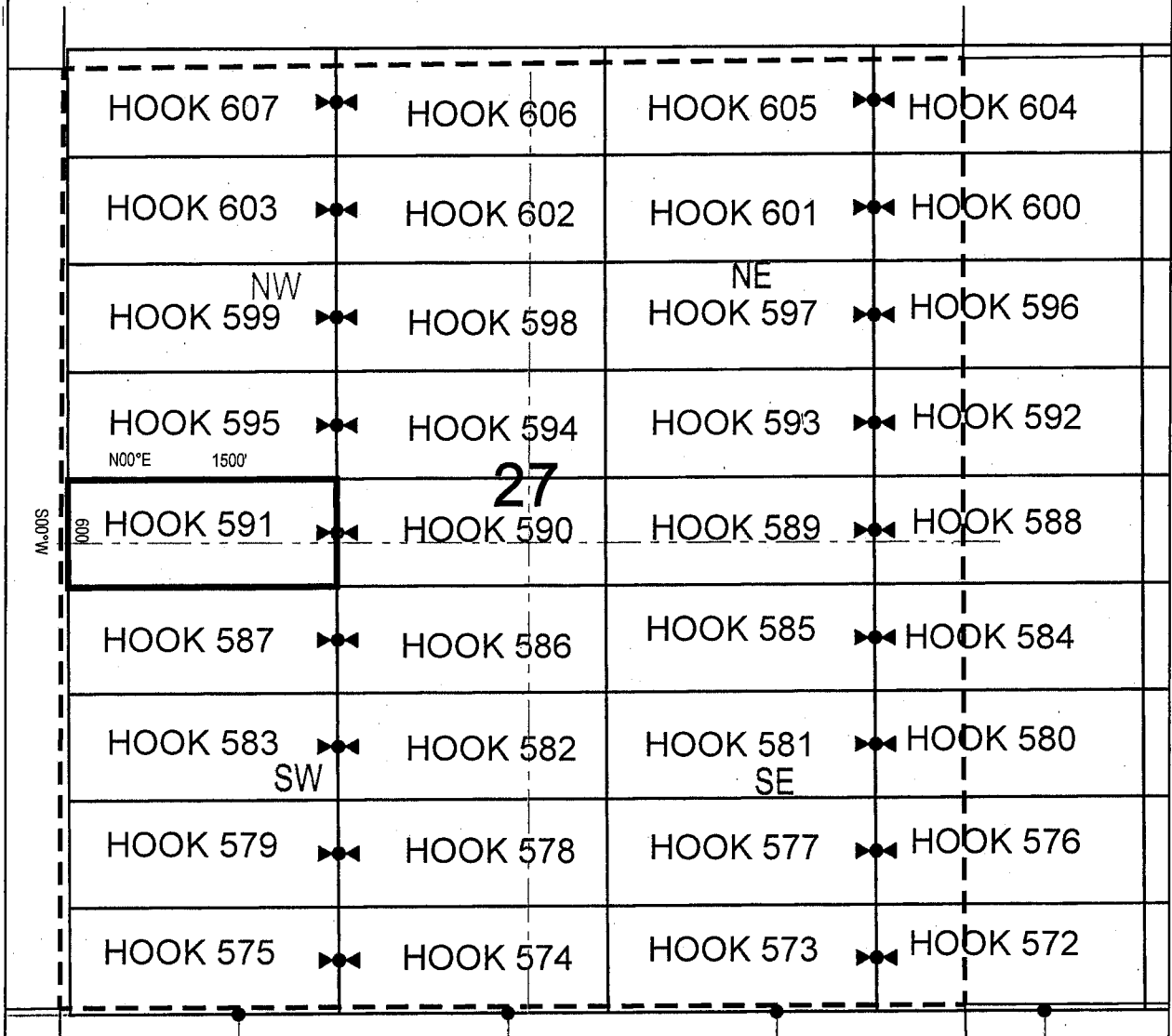
The location monument on which this notice is posted is situated within Section 27, Township 2
North, Range 15.5 East, Gila Salt River Base and Meridian, Arizona and this claim encompasses portions
of the following quarter section (s), section (s), Township (s) and Range (s) SE 1/4 of the NW 1/4, SW 1/4 of
the NW 1/4, NW 1/4 of the SW 1/4 and NE 1/4 of the SW 1/4 of Section 27, Township 2 North, Range 15.5
East, Gila & Salt River Base and Meridian, Gila County, Arizona, Globe Mining District.

The locality of this claim with reference to some natural object or permanent monument and additional information
(if any) concerning its locality are as follows: 13540 feet north and 19576 feet west from the northeast corner of
Section 7, Township 1 North, Range 16 East, to the northeast corner of said claim.

DATED AND POSTED on the ground this 2nd day of April 2019
LOCATOR (s) King-Fisher Land Company AGENT: T. Robert Breen / 
17505 N 79th Ave Ste 216
Glendale, AZ 85308

AMC455319

LODE CLAIM LOCATION MAP



● Corner Posts ▲ Location Monuments Scale: 1"=1000'



1. The above map depicts the **HOOK 591** Lode Claim, which is located in the SE 1/4 of the NW 1/4, SW 1/4 of the NW 1/4, NW 1/4 of the SW 1/4 and NE 1/4 of the SW 1/4 of Section 27, Township 2 North, Range 15.5 East, Gila & Salt River Base and Meridian, Gila County, Arizona, Globe Mining District.
2. The type of corner and location monuments used are wood 2"x2"x48" posts and metal tags with location information written thereon.
3. The bearings and distances in degrees and feet between claim corners are as depicted on the above map.

When recorded return to:
King-Fisher Land Company
17505 N 79th Ave Ste 216
Glendale, AZ 85308

LOCATION NOTICE FOR LODE MINING CLAIM


NOTICE IS HEREBY GIVEN that the HOOK 592
_____ lode mining claim has been located
by King-Fisher Land Company whose current mailing
address is 17505 N 79th Ave Ste 216
Glendale, AZ 85308

RECEIVED
ARIZONA STATE OFFICE
2019 JUN 11 A 11:50
PHOENIX, ARIZONA

The general course of this claim is East/West and it is situated in Gila
County, Arizona. This claim is 1500 feet in length and 600 feet in width. This claim runs
from the location monument on which this location notice is posted approximately 1490 feet in a
easterly direction to the east end line and 10 feet in a westerly direction to the
west end line. This claim is marked by six monuments, one at each corner and one at the center of each
end line of the claim.

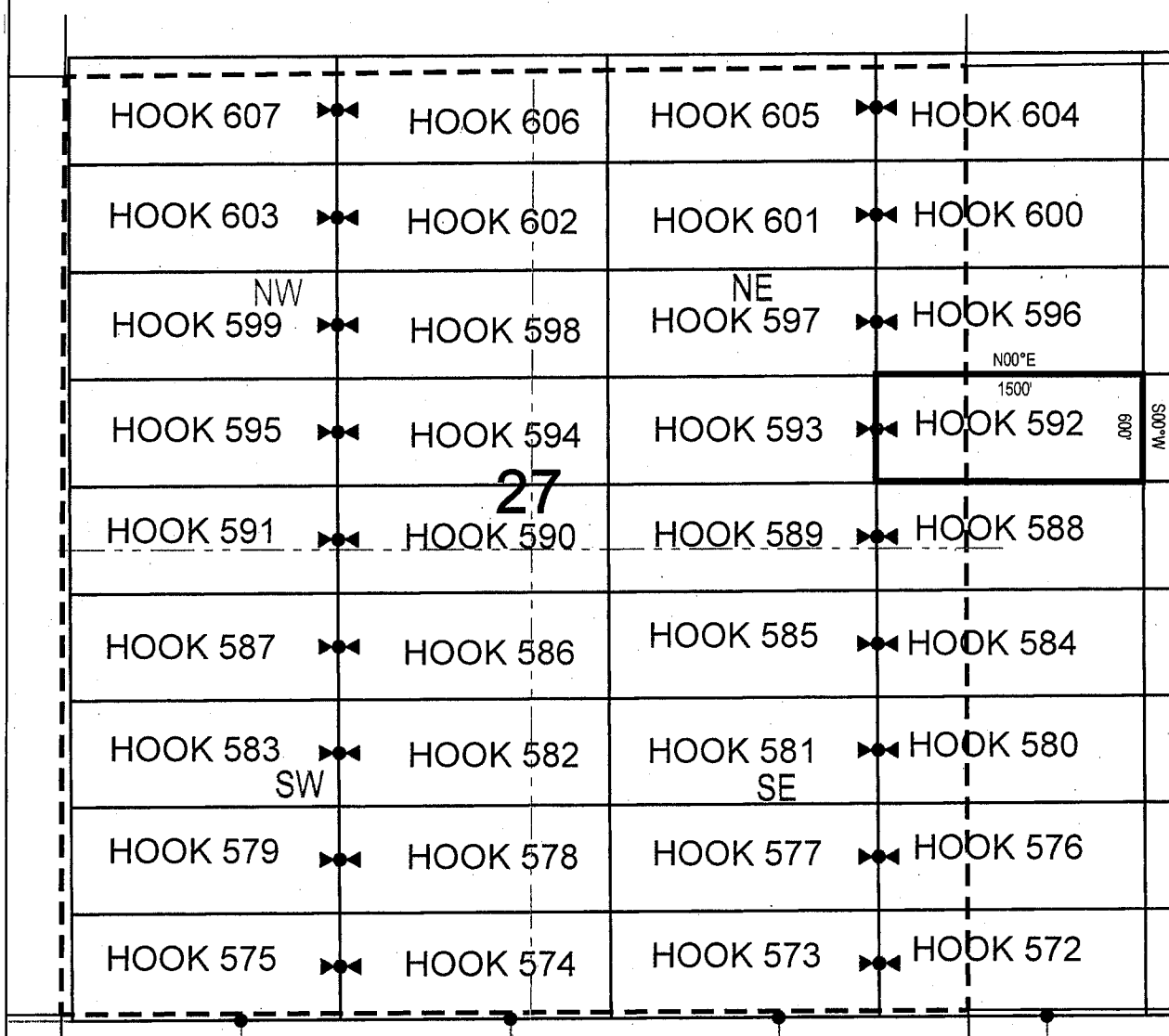
The location monument on which this notice is posted is situated within Section 27, Township 2
North, Range 15.5 East, Gila Salt River Base and Meridian, Arizona and this claim encompasses portions
of the following quarter section (s), section (s), Township (s) and Range (s) SE 1/4 of the NE 1/4 of Section 27,
and SW 1/4 of the NW 1/4 of Section 26, Township 2 North, Range 15.5 East, Gila & Salt River Base and
Meridian, Gila County, Arizona, Globe Mining District.

The locality of this claim with reference to some natural object or permanent monument and additional information
(if any) concerning its locality are as follows: 14166 feet north and 15080 feet west from the northeast corner of
Section 7, Township 1 North, Range 16 East, to the northeast corner of said claim.

DATED AND POSTED on the ground this 11th day of April, 2019
LOCATOR (s) King-Fisher Land Company AGENT: T. Robert Breen / 
17505 N 79th Ave Ste 216
Glendale, AZ 85308

AMC455320

LODE CLAIM LOCATION MAP



● Corner Posts ▲ Location Monuments Scale: 1"=1000'



1. The above map depicts the **HOOK 592** Lode Claim, which is located in the SE 1/4 of the NE 1/4 of Section 27, and SW 1/4 of the NW 1/4 of Section 26, Township 2 North, Range 15.5 East, Gila & Salt River Base and Meridian, Gila County, Arizona, Globe Mining District.
2. The type of corner and location monuments used are wood 2"x2"x48" posts and metal tags with location information written thereon.
3. The bearings and distances in degrees and feet between claim corners are as depicted on the above map.

When recorded return to:
King-Fisher Land Company
17505 N 79th Ave Ste 216
Glendale, AZ 85308

LOCATION NOTICE FOR LODE MINING CLAIM


NOTICE IS HEREBY GIVEN that the HOOK 593
_____ lode mining claim has been located
by King-Fisher Land Company whose current mailing
address is 17505 N 79th Ave Ste 216
Glendale, AZ 85308

RECEIVED
STATE OFFICE
2019 JUN 11 A 11:51
PHOENIX, ARIZONA

The general course of this claim is East/West and it is situated in Gila
County, Arizona. This claim is 1500 feet in length and 600 feet in width. This claim runs
from the location monument on which this location notice is posted approximately 10 feet in a
easterly direction to the east end line and 1490 feet in a westerly direction to the
west end line. This claim is marked by six monuments, one at each corner and one at the center of each
end line of the claim.

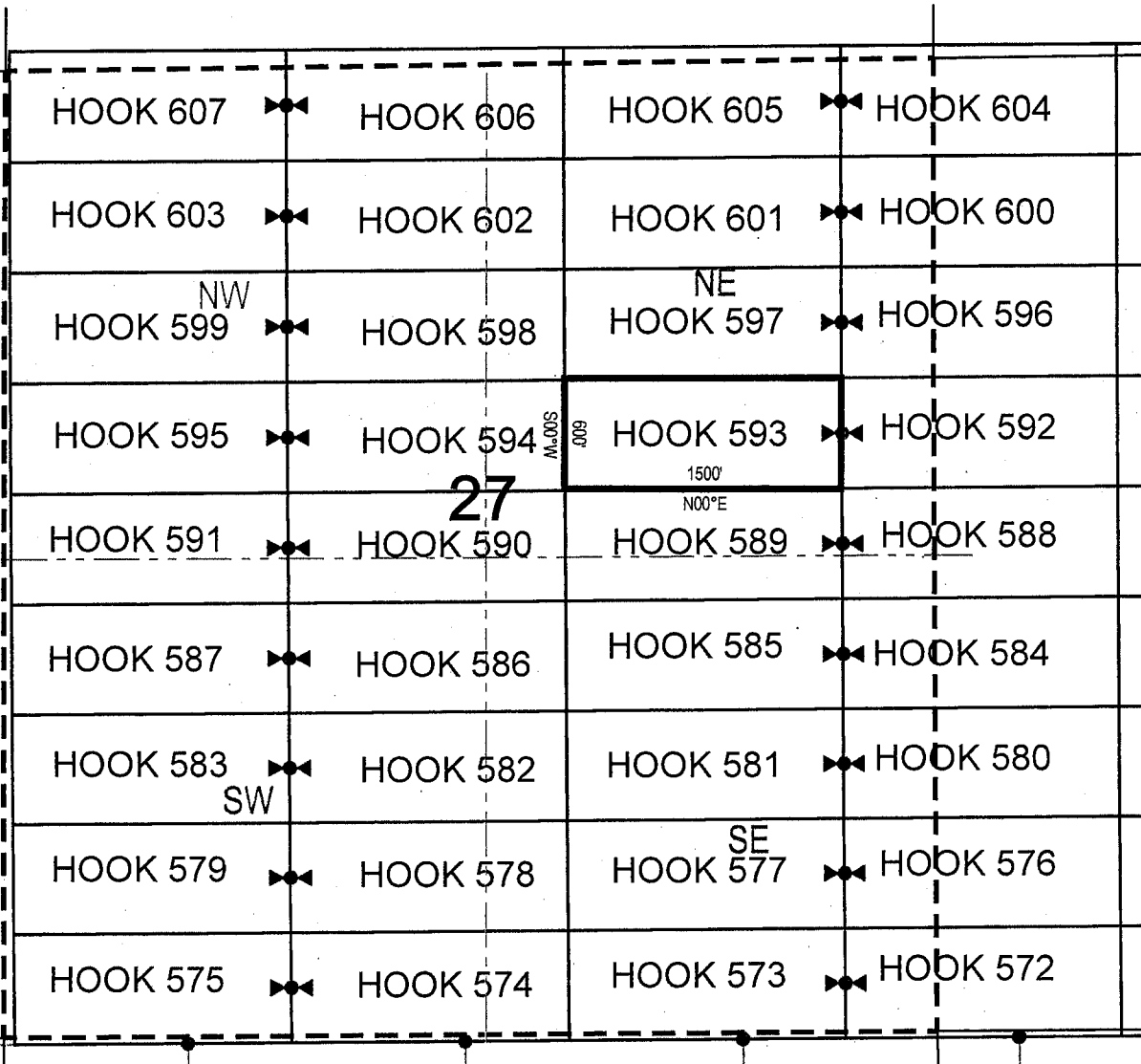
The location monument on which this notice is posted is situated within Section 27, Township 2
North, Range 15.5 East, Gila Salt River Base and Meridian, Arizona and this claim encompasses portions
of the following quarter section (s), section (s), Township (s) and Range (s) SE 1/4 of the NE 1/4 and SW 1/4
of the NE 1/4 of Section 27, Township 2 North, Range 15.5 East, Gila & Salt River Base and Meridian, Gila
County, Arizona, Globe Mining District.

The locality of this claim with reference to some natural object or permanent monument and additional information
(if any) concerning its locality are as follows: 14157 feet north and 16580 feet west from the northeast corner of
Section 7, Township 1 North, Range 16 East, to the northeast corner of said claim.

DATED AND POSTED on the ground this 11th day of April, 2019
LOCATOR (s) King-Fisher Land Company AGENT: T. Robert Breen / 
17505 N 79th Ave Ste 216
Glendale, AZ 85308

AMC455321

LODE CLAIM LOCATION MAP



● Corner Posts ▲ Location Monuments Scale: 1"=1000'



1. The above map depicts the **HOOK 593** Lode Claim, which is located in the SE 1/4 of the NE 1/4 and SW 1/4 of the NE 1/4 of Section 27, Township 2 North, Range 15.5 East, Gila & Salt River Base and Meridian, Gila County, Arizona, Globe Mining District.
2. The type of corner and location monuments used are wood 2"x2"x48" posts and metal tags with location information written thereon.
3. The bearings and distances in degrees and feet between claim corners are as depicted on the above map.

When recorded return to:
King-Fisher Land Company
17505 N 79th Ave Ste 216
Glendale, AZ 85308

LOCATION NOTICE FOR LODE MINING CLAIM


NOTICE IS HEREBY GIVEN that the HOOK 594
_____ lode mining claim has been located
by King-Fisher Land Company whose current mailing
address is 17505 N 79th Ave Ste 216
Glendale, AZ 85308

RECEIVED
AZ STATE OFFICE
2019 JUN 11 A 11:51
PHOENIX, ARIZONA

The general course of this claim is East/West and it is situated in Gila
County, Arizona. This claim is 1500 feet in length and 600 feet in width. This claim runs
from the location monument on which this location notice is posted approximately 1490 feet in a
easterly direction to the east end line and 10 feet in a westerly direction to the
west end line. This claim is marked by six monuments, one at each corner and one at the center of each
end line of the claim.

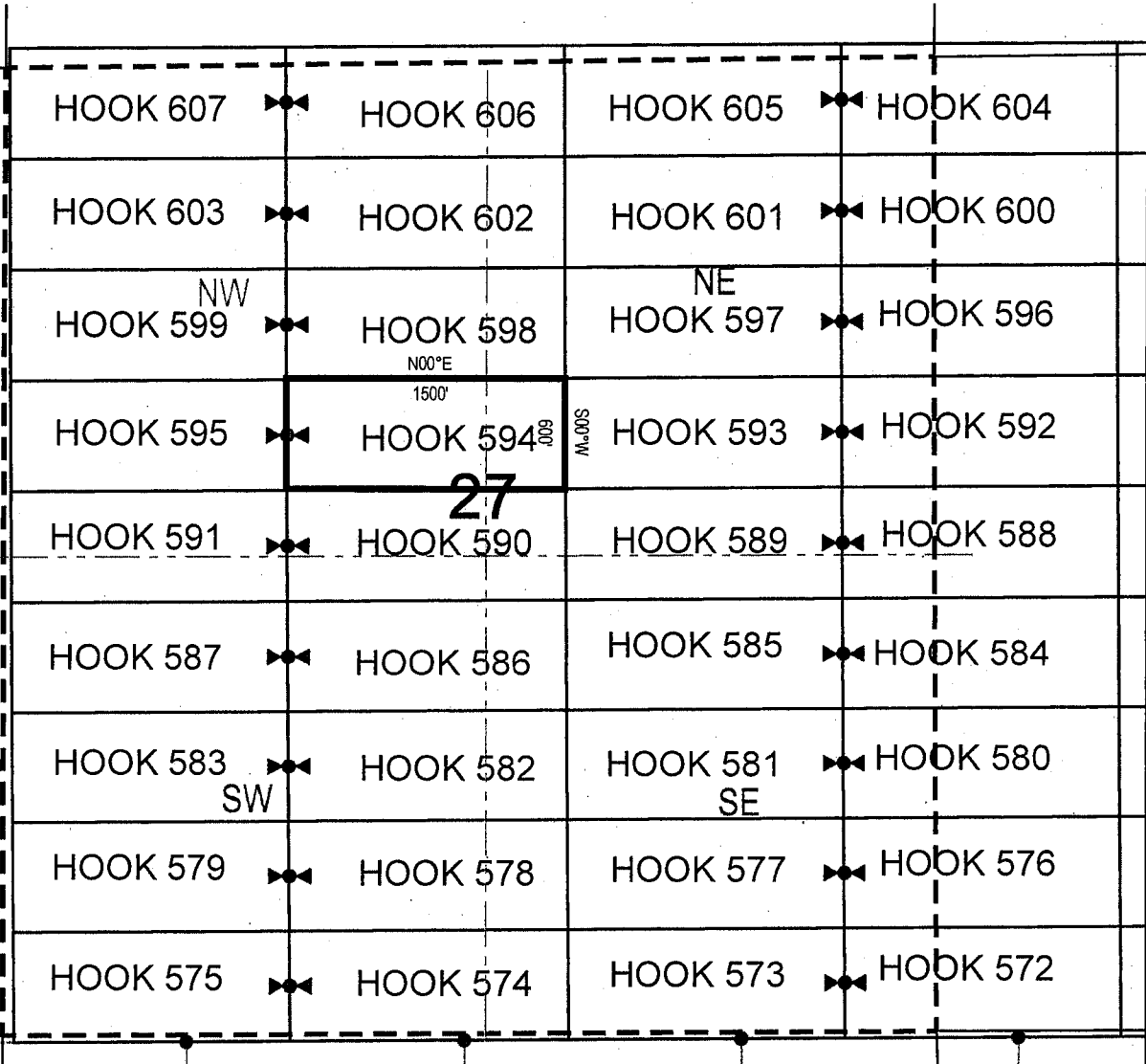
The location monument on which this notice is posted is situated within Section 27, Township 2
North, Range 15.5 East, Gila Salt River Base and Meridian, Arizona and this claim encompasses portions
of the following quarter section (s), section (s), Township (s) and Range (s) SE 1/4 of the NW 1/4 and SW 1/4
of the NE 1/4 of Section 27, Township 2 North, Range 15.5 East, Gila & Salt River Base and Meridian, Gila
County, Arizona, Globe Mining District.

The locality of this claim with reference to some natural object or permanent monument and additional information
(if any) concerning its locality are as follows: 14148 feet north and 18080 feet west from the northeast corner of
Section 7, Township 1 North, Range 16 East, to the northeast corner of said claim.

DATED AND POSTED on the ground this 4th day of April, 2019
LOCATOR (s) King-Fisher Land Company AGENT: T. Robert Breen / 
17505 N 79th Ave Ste 216
Glendale, AZ 85308

AMC455322

LODE CLAIM LOCATION MAP



● Corner Posts ▲ Location Monuments Scale: 1"=1000'



1. The above map depicts the **HOOK 594** Lode Claim, which is located in the SE 1/4 of the NW 1/4 and SW 1/4 of the NE 1/4 of Section 27, Township 2 North, Range 15.5 East, Gila County, Arizona, Globe Mining District.
2. The type of corner and location monuments used are wood 2"x2"x48" posts and metal tags with location information written thereon.
3. The bearings and distances in degrees and feet between claim corners are as depicted on the above map.

When recorded return to:
King-Fisher Land Company
17505 N 79th Ave Ste 216
Glendale, AZ 85308

LOCATION NOTICE FOR LODE MINING CLAIM

NOTICE IS HEREBY GIVEN that the HOOK 595
_____ lode mining claim has been located
by King-Fisher Land Company whose current mailing
address is 17505 N 79th Ave Ste 216
Glendale, AZ 85308

RECEIVED
MAY 7 STATE OFFICE
2019 JUN 11 A 11:51
PHOENIX, ARIZONA

The general course of this claim is East/West and it is situated in Gila
County, Arizona. This claim is 1500 feet in length and 600 feet in width. This claim runs
from the location monument on which this location notice is posted approximately 10 feet in a
easterly direction to the east end line and 1490 feet in a westerly direction to the
west end line. This claim is marked by six monuments, one at each corner and one at the center of each
end line of the claim.

The location monument on which this notice is posted is situated within Section 27, Township 2
North, Range 15.5 East, Gila Salt River Base and Meridian, Arizona and this claim encompasses portions
of the following quarter section (s), section (s), Township (s) and Range (s) SE 1/4 of the NW 1/4 and SW 1/4
of the NW 1/4 of Section 27, Township 2 North, Range 15.5 East, Gila & Salt River Base and Meridian, Gila
County, Arizona, Globe Mining District.

The locality of this claim with reference to some natural object or permanent monument and additional information
(if any) concerning its locality are as follows: 14140 feet north and 19580 feet west from the northeast corner of
Section 7, Township 1 North, Range 16 East, to the northeast corner of said claim.

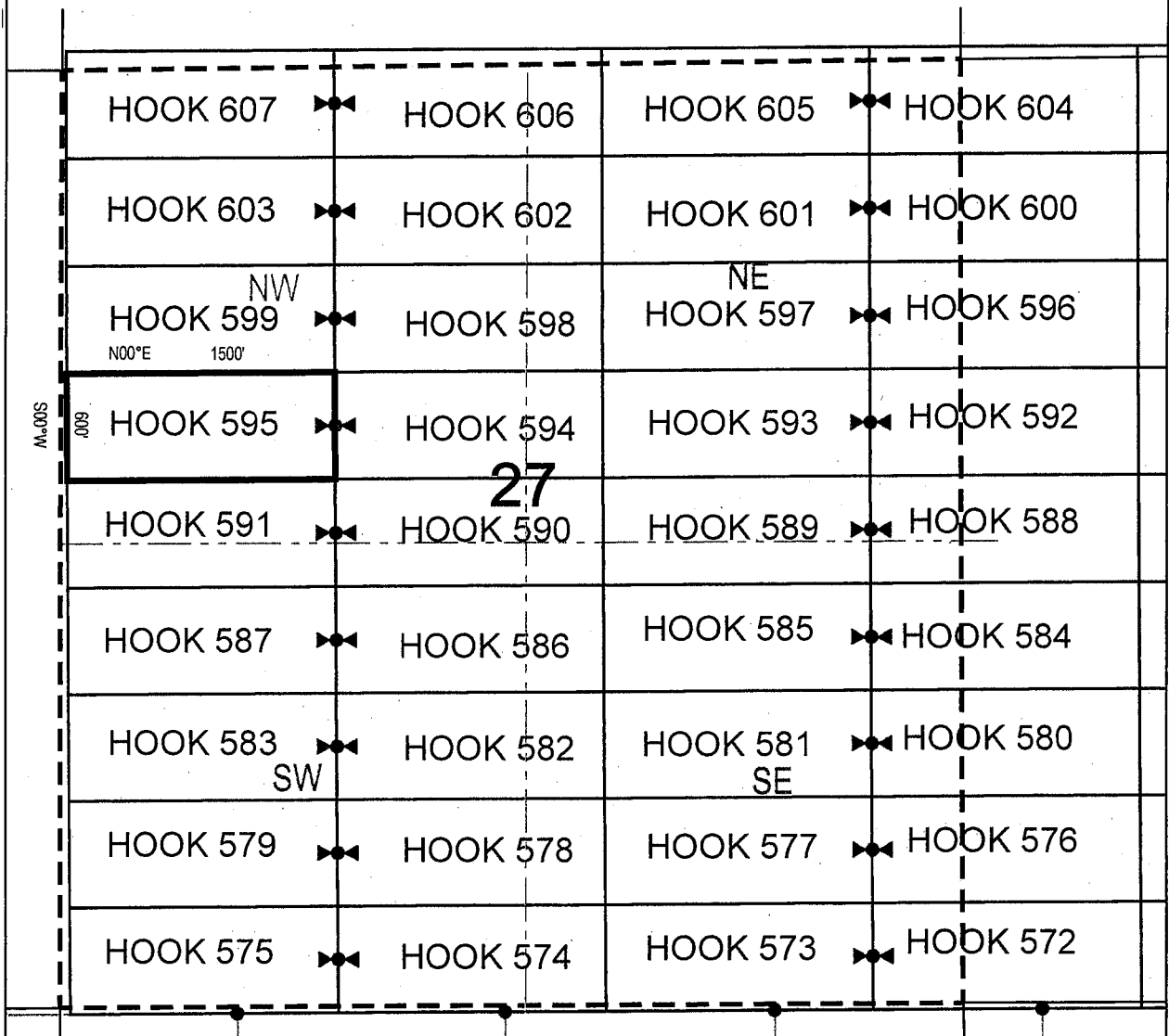
DATED AND POSTED on the ground this 4th day of April, 2019

LOCATOR (s) King-Fisher Land Company AGENT: T. Robert Breen /
17505 N 79th Ave Ste 216
Glendale, AZ 85308



ANCH455323

LODE CLAIM LOCATION MAP



● Corner Posts ▲ Location Monuments Scale: 1"=1000'



1. The above map depicts the **HOOK 595** Lode Claim, which is located in the SE 1/4 of the NW 1/4 and SW 1/4 of the NW 1/4 of Section 27, Township 2 North, Range 15.5 East, Gila & Salt River Base and Meridian, Gila County, Arizona, Globe Mining District.
2. The type of corner and location monuments used are wood 2"x2"x48" posts and metal tags with location information written thereon.
3. The bearings and distances in degrees and feet between claim corners are as depicted on the above map.

When recorded return to:
King-Fisher Land Company
17505 N 79th Ave Ste 216
Glendale, AZ 85308

LOCATION NOTICE FOR LODE MINING CLAIM

NOTICE IS HEREBY GIVEN that the HOOK 597
_____ lode mining claim has been located
by King-Fisher Land Company whose current mailing
address is 17505 N 79th Ave Ste 216
Glendale, AZ 85308

RECEIVED
MAY 27 STATE OFFICE
2019 JUN 11 A 11:51
PHOENIX, ARIZONA

The general course of this claim is East/West and it is situated in Gila
County, Arizona. This claim is 1500 feet in length and 600 feet in width. This claim runs
from the location monument on which this location notice is posted approximately 10 feet in a
easterly direction to the east end line and 1490 feet in a westerly direction to the
west end line. This claim is marked by six monuments, one at each corner and one at the center of each
end line of the claim.

The location monument on which this notice is posted is situated within Section 27, Township 2
North, Range 15.5 East, Gila Salt River Base and Meridian, Arizona and this claim encompasses portions
of the following quarter section (s), section (s), Township (s) and Range (s) SE 1/4 of the NE 1/4, NE 1/4 of
the NE 1/4, NW 1/4 of the NE 1/4 and SW 1/4 of the NE 1/4 of Section 27, Township 2 North, Range 15.5
East, Gila & Salt River Base and Meridian, Gila County, Arizona, Globe Mining District.

The locality of this claim with reference to some natural object or permanent monument and additional information
(if any) concerning its locality are as follows: 14757 feet north and 16583 feet west from the northeast corner of
Section 7, Township 1 North, Range 16 East, to the northeast corner of said claim.

DATED AND POSTED on the ground this 11th day of April, 2019

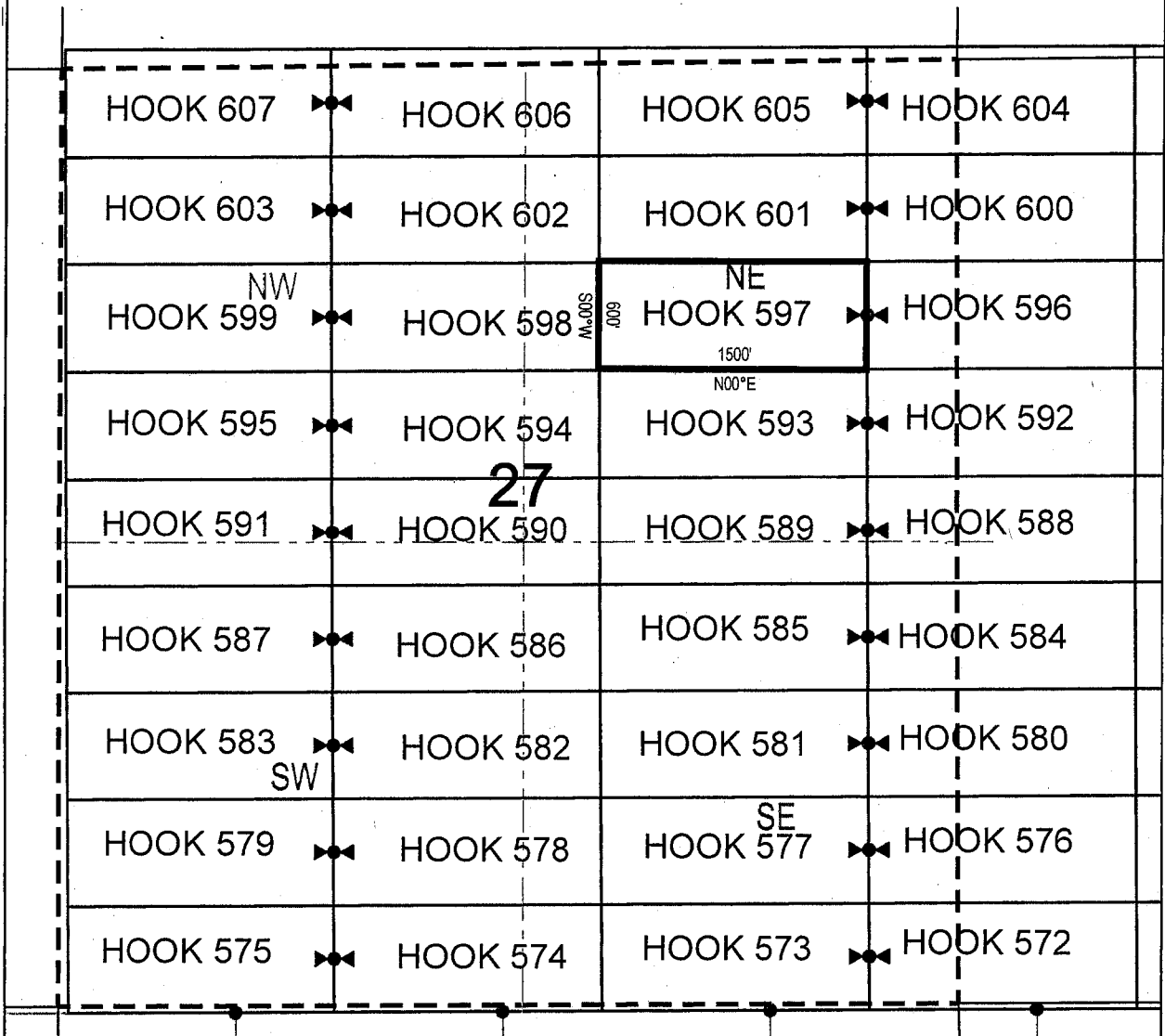
LOCATOR (s) King-Fisher Land Company
17505 N 79th Ave Ste 216
Glendale, AZ 85308

AGENT: T. Robert Breen /



AMC455328

LODE CLAIM LOCATION MAP



● Corner Posts ▲ Location Monuments Scale: 1"=1000'



1. The above map depicts the **HOOK 597** Lode Claim, which is located in the SE 1/4 of the NE 1/4, NE 1/4 of the NE 1/4, NW 1/4 of the NE 1/4 and SW 1/4 of the NE 1/4 of Section 27, Township 2 North, Range 15.5 East, Gila & Salt River Base and Meridian, Gila County, Arizona, Globe Mining District.
2. The type of corner and location monuments used are wood 2"x2"x48" posts and metal tags with location information written thereon.
3. The bearings and distances in degrees and feet between claim corners are as depicted on the above map.

When recorded return to:

King-Fisher Land Company
17505 N 79th Ave Ste 216
Glendale, AZ 85308

LOCATION NOTICE FOR LODE MINING CLAIM

NOTICE IS HEREBY GIVEN that the HOOK 598
_____ lode mining claim has been located
by King-Fisher Land Company whose current mailing
address is 17505 N 79th Ave Ste 216
Glendale, AZ 85308

RECEIVED
AZ STATE OFFICE
2019 JUN 11 A 11:51
PHOENIX, ARIZONA

The general course of this claim is East/West and it is situated in Gila
County, Arizona. This claim is 1500 feet in length and 600 feet in width. This claim runs
from the location monument on which this location notice is posted approximately 1490 feet in a
easterly direction to the east end line and 10 feet in a westerly direction to the
west end line. This claim is marked by six monuments, one at each corner and one at the center of each
end line of the claim.

The location monument on which this notice is posted is situated within Section 27, Township 2
North, Range 15.5 East, Gila Salt River Base and Meridian, Arizona and this claim encompasses portions
of the following quarter section (s), section (s), Township (s) and Range (s) SE 1/4 of the NW 1/4, SW 1/4 of
the NE 1/4, NW 1/4 of the NE 1/4 and NE 1/4 of the NW 1/4 of Section 27, Township 2 North, Range 15.5
East, Gila & Salt River Base and Meridian, Gila County, Arizona, Globe Mining District.

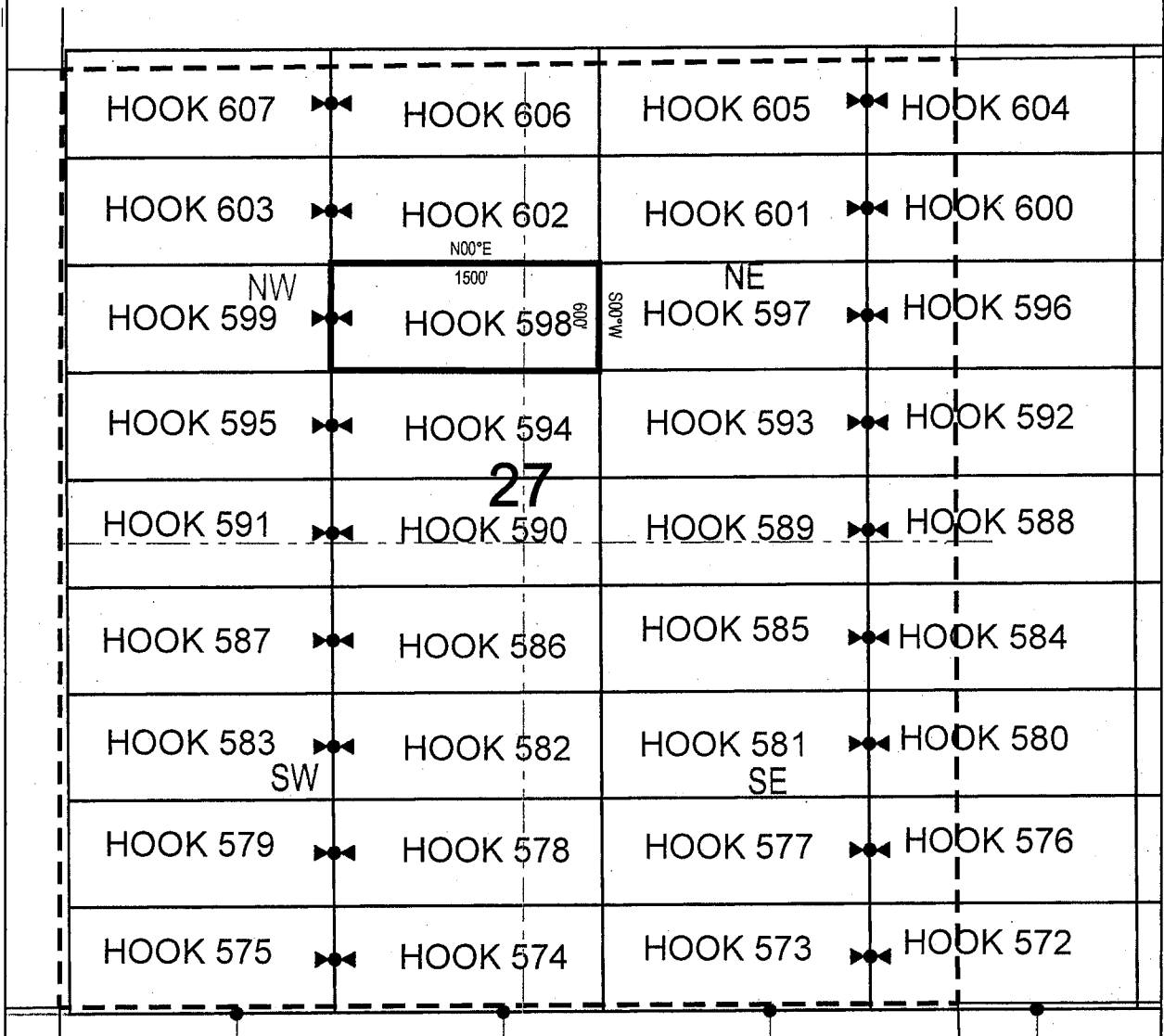
The locality of this claim with reference to some natural object or permanent monument and additional information
(if any) concerning its locality are as follows: 14748 feet north and 18083 feet west from the northeast corner of
Section 7, Township 1 North, Range 16 East, to the northeast corner of said claim.

DATED AND POSTED on the ground this 4th day of April, 2019

LOCATOR (s) King-Fisher Land Company AGENT: T. Robert Breen 
17505 N 79th Ave Ste 216
Glendale, AZ 85308

AMC455326

LODE CLAIM LOCATION MAP



● Corner Posts ▲ Location Monuments Scale: 1"=1000'



1. The above map depicts the **HOOK 598** Lode Claim, which is located in the SE 1/4 of the NW 1/4, SW 1/4 of the NE 1/4, NW 1/4 of the NE 1/4 and NE 1/4 of the NW 1/4 of Section 27, Township 2 North, Range 15.5 East, Gila County, Arizona, Globe Mining District.
2. The type of corner and location monuments used are wood 2"x2"x48" posts and metal tags with location information written thereon.
3. The bearings and distances in degrees and feet between claim corners are as depicted on the above map.

When recorded return to:
King-Fisher Land Company
17505 N 79th Ave Ste 216
Glendale, AZ 85308

LOCATION NOTICE FOR LODE MINING CLAIM


NOTICE IS HEREBY GIVEN that the HOOK 599
_____ lode mining claim has been located
by King-Fisher Land Company whose current mailing
address is 17505 N 79th Ave Ste 216
Glendale, AZ 85308

RECEIVED
AZ STATE OFFICE
2019 JUN 11 A 11:51
PHOENIX, ARIZONA

The general course of this claim is East/West and it is situated in Gila
County, Arizona. This claim is 1500 feet in length and 600 feet in width. This claim runs
from the location monument on which this location notice is posted approximately 10 feet in a
easterly direction to the east end line and 1490 feet in a westerly direction to the
west end line. This claim is marked by six monuments, one at each corner and one at the center of each
end line of the claim.

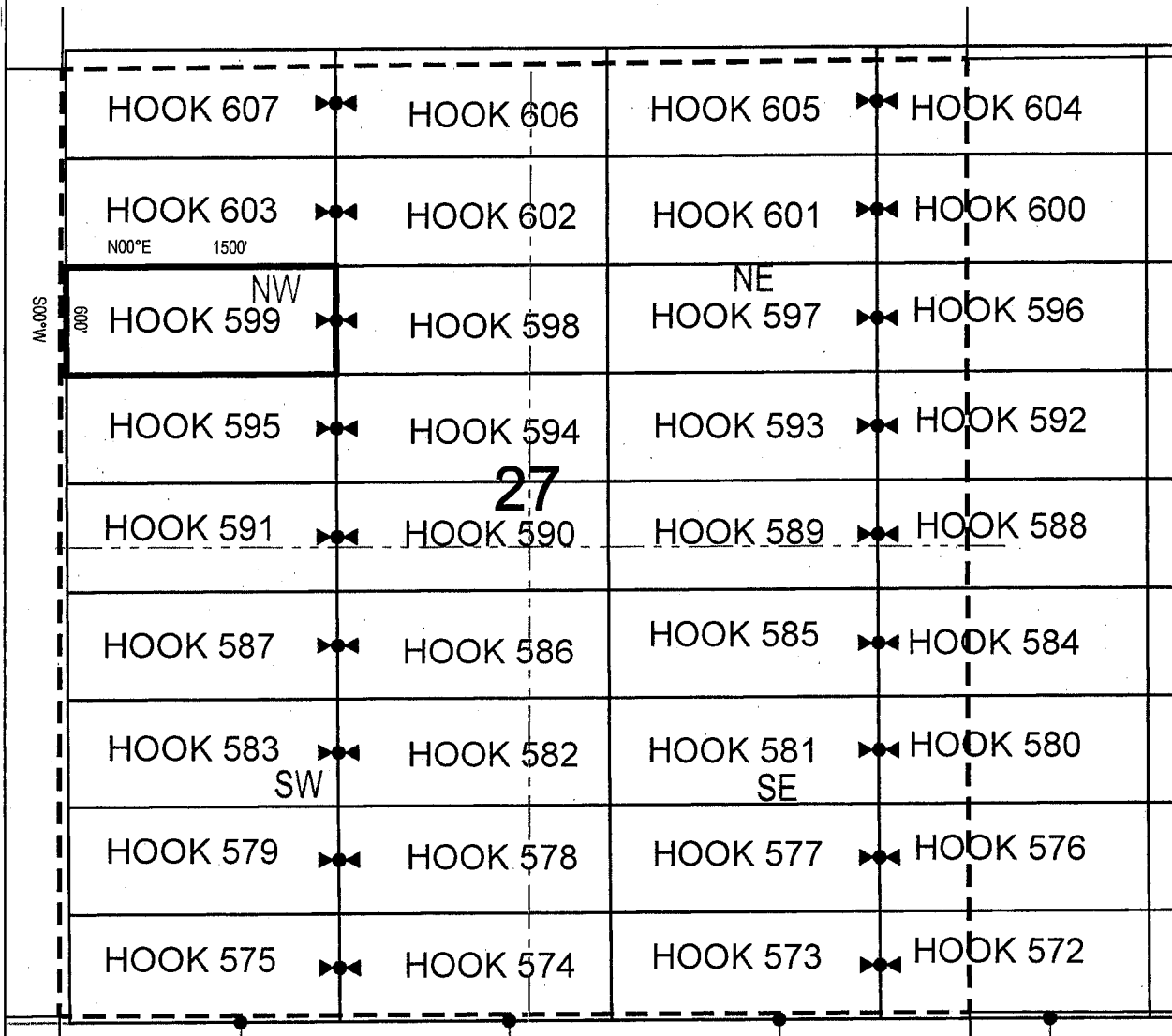
The location monument on which this notice is posted is situated within Section 27, Township 2
North, Range 15.5 East, Gila Salt River Base and Meridian, Arizona and this claim encompasses portions
of the following quarter section (s), section (s), Township (s) and Range (s) SE 1/4 of the NW 1/4, NE 1/4 of
the NW 1/4, NW 1/4 of the NW 1/4 and SW 1/4 of the NW 1/4 of Section 27, Township 2 North, Range 15.5
East, Gila & Salt River Base and Meridian, Gila County, Arizona, Globe Mining District.

The locality of this claim with reference to some natural object or permanent monument and additional information
(if any) concerning its locality are as follows: 14739 feet north and 19583 feet west from the northeast corner of
Section 7, Township 1 North, Range 16 East, to the northeast corner of said claim.

DATED AND POSTED on the ground this 4th day of April, 2019
LOCATOR (s) King-Fisher Land Company AGENT: T. Robert Breen / 
17505 N 79th Ave Ste 216
Glendale, AZ 85308

AMC455327

LODE CLAIM LOCATION MAP



● Corner Posts ▲ Location Monuments Scale: 1"=1000'



1. The above map depicts the **HOOK 599** Lode Claim, which is located in the SE 1/4 of the NW 1/4, NE 1/4 of the NW 1/4, NW 1/4 of the NW 1/4 and SW 1/4 of the NW 1/4 of Section 27, Township 2 North, Range 15.5 East, Gila & Salt River Base and Meridian, Gila County, Arizona, Globe Mining District.
2. The type of corner and location monuments used are wood 2"x2"x48" posts and metal tags with location information written thereon.
3. The bearings and distances in degrees and feet between claim corners are as depicted on the above map.

When recorded return to:
King-Fisher Land Company
17505 N 79th Ave Ste 216
Glendale, AZ 85308

LOCATION NOTICE FOR LODE MINING CLAIM


NOTICE IS HEREBY GIVEN that the HOOK 600
_____ lode mining claim has been located
by King-Fisher Land Company whose current mailing
address is 17505 N 79th Ave Ste 216
Glendale, AZ 85308

RECEIVED
STATE OFFICE
2019 JUN 11 A 11:51
PHOENIX, ARIZONA

The general course of this claim is East/West and it is situated in Gila
County, Arizona. This claim is 1500 feet in length and 600 feet in width. This claim runs
from the location monument on which this location notice is posted approximately 1490 feet in a
easterly direction to the east end line and 10 feet in a westerly direction to the
west end line. This claim is marked by six monuments, one at each corner and one at the center of each
end line of the claim.

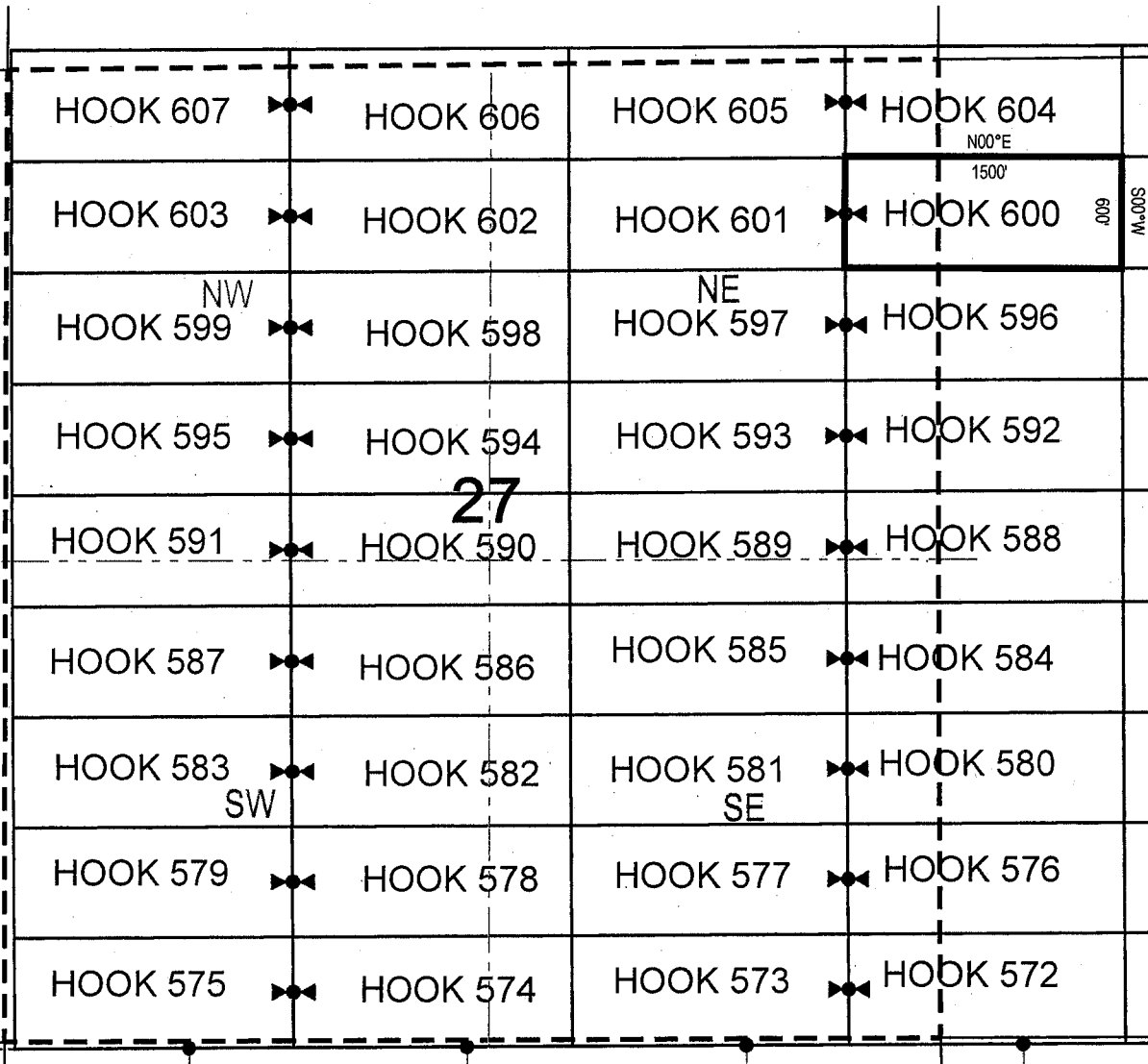
The location monument on which this notice is posted is situated within Section 27, Township 2
North, Range 15.5 East, Gila Salt River Base and Meridian, Arizona and this claim encompasses portions
of the following quarter section (s), section (s), Township (s) and Range (s) NE 1/4 of the NE 1/4 of Section
27, and NW 1/4 of the NW 1/4 of Section 26, Township 2 North, Range 15.5 East, Gila & Salt River Base and
Meridian, Gila County, Arizona, Globe Mining District.

The locality of this claim with reference to some natural object or permanent monument and additional information
(if any) concerning its locality are as follows: 15366 feet north and 15087 feet west from the northeast corner of
Section 7, Township 1 North, Range 16 East, to the northeast corner of said claim.

DATED AND POSTED on the ground this 11th day of April 2019
LOCATOR (s) King-Fisher Land Company AGENT: T. Robert Breen 
17505 N 79th Ave Ste 216
Glendale, AZ 85308

AMC455328

LODE CLAIM LOCATION MAP



● Corner Posts

▲ Location Monuments

Scale: 1"=1000'



1. The above map depicts the **HOOK 600** Lode Claim, which is located in the NE 1/4 of the NE 1/4 of Section 27, and NW 1/4 of the NW 1/4 of Section 26, Township 2 North, Range 15.5 East, Gila & Salt River Base and Meridian, Gila County, Arizona, Globe Mining District.
2. The type of corner and location monuments used are wood 2"x2"x48" posts and metal tags with location information written thereon.
3. The bearings and distances in degrees and feet between claim corners are as depicted on the above map.

When recorded return to:
King-Fisher Land Company
17505 N 79th Ave Ste 216
Glendale, AZ 85308

LOCATION NOTICE FOR LODE MINING CLAIM

NOTICE IS HEREBY GIVEN that the HOOK 601
_____ lode mining claim has been located
by King-Fisher Land Company whose current mailing
address is 17505 N 79th Ave Ste 216
Glendale, AZ 85308

RECEIVED
M A Z STATE OFFICE
2019 JUN 11 A 11: 52
PHOENIX, ARIZONA

The general course of this claim is East/West and it is situated in Gila
County, Arizona. This claim is 1500 feet in length and 600 feet in width. This claim runs
from the location monument on which this location notice is posted approximately 10 feet in a
easterly direction to the east end line and 1490 feet in a westerly direction to the
west end line. This claim is marked by six monuments, one at each corner and one at the center of each
end line of the claim.

The location monument on which this notice is posted is situated within Section 27, Township 2
North, Range 15.5 East, Gila Salt River Base and Meridian, Arizona and this claim encompasses portions
of the following quarter section (s), section (s), Township (s) and Range (s) NE 1/4 of the NE 1/4 and NW 1/4
of the NE 1/4 of Section 27, Township 2 North, Range 15.5 East, Gila & Salt River Base and Meridian, Gila
County, Arizona, Globe Mining District.

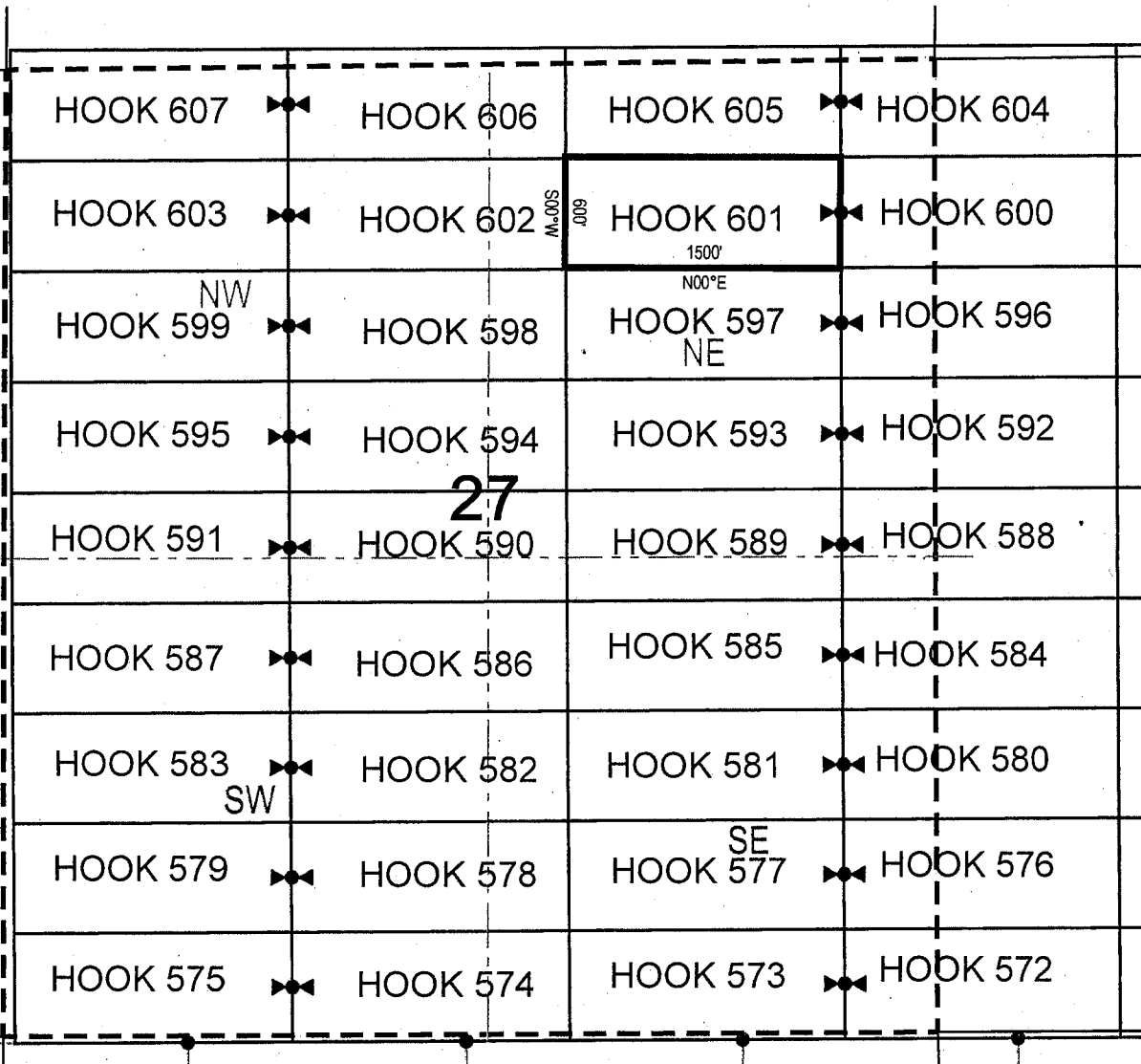
The locality of this claim with reference to some natural object or permanent monument and additional information
(if any) concerning its locality are as follows: 15357 feet north and 16587 feet west from the northeast corner of
Section 7, Township 1 North, Range 16 East, to the northeast corner of said claim.

DATED AND POSTED on the ground this 1st day of April, 2019.

LOCATOR (s) King-Fisher Land Company AGENT: T. Robert Breen 
17505 N 79th Ave Ste 216
Glendale, AZ 85308

AMC 455329

LODE CLAIM LOCATION MAP

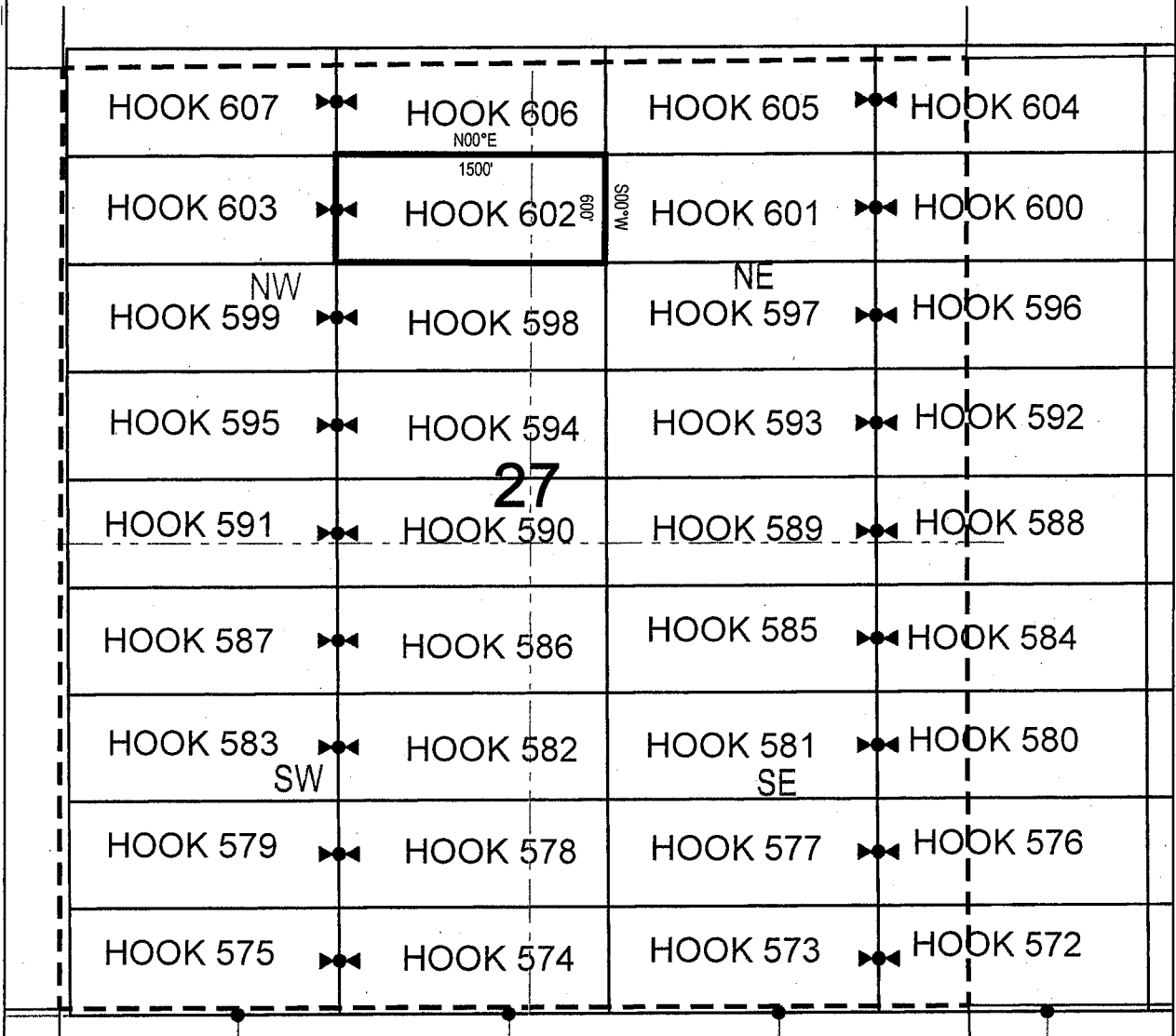


● Corner Posts ▲ Location Monuments Scale: 1"=1000'



1. The above map depicts the **HOOK 601** Lode Claim, which is located in the NE 1/4 of the NE 1/4 and NW 1/4 of the NE 1/4 of Section 27, Township 2 North, Range 15.5 East, Gila & Salt River Base and Meridian, Gila County, Arizona, Globe Mining District.
2. The type of corner and location monuments used are wood 2"x2"x48" posts and metal tags with location information written thereon.
3. The bearings and distances in degrees and feet between claim corners are as depicted on the above map.

LODE CLAIM LOCATION MAP



● Corner Posts ▲ Location Monuments Scale: 1"=1000'



1. The above map depicts the **HOOK 602** Lode Claim, which is located in the NE 1/4 of the NW 1/4 and NW 1/4 of the NE 1/4 of Section 27, Township 2 North, Range 15.5 East, Gila County, Arizona, Globe Mining District.
2. The type of corner and location monuments used are wood 2"x2"x48" posts and metal tags with location information written thereon.
3. The bearings and distances in degrees and feet between claim corners are as depicted on the above map.

When recorded return to:
King-Fisher Land Company
17505 N 79th Ave Ste 216
Glendale, AZ 85308

LOCATION NOTICE FOR LODE MINING CLAIM

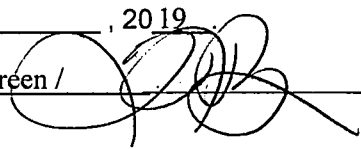
NOTICE IS HEREBY GIVEN that the HOOK 603
_____ lode mining claim has been located
by King-Fisher Land Company whose current mailing
address is 17505 N 79th Ave Ste 216
Glendale, AZ 85308

RECEIVED
MAY STATE OFFICE
2019 JUN 11 A 11:52
PHOENIX, ARIZONA

The general course of this claim is East/West and it is situated in Gila
County, Arizona. This claim is 1500 feet in length and 600 feet in width. This claim runs
from the location monument on which this location notice is posted approximately 10 feet in a
easterly direction to the east end line and 1490 feet in a westerly direction to the
west end line. This claim is marked by six monuments, one at each corner and one at the center of each
end line of the claim.

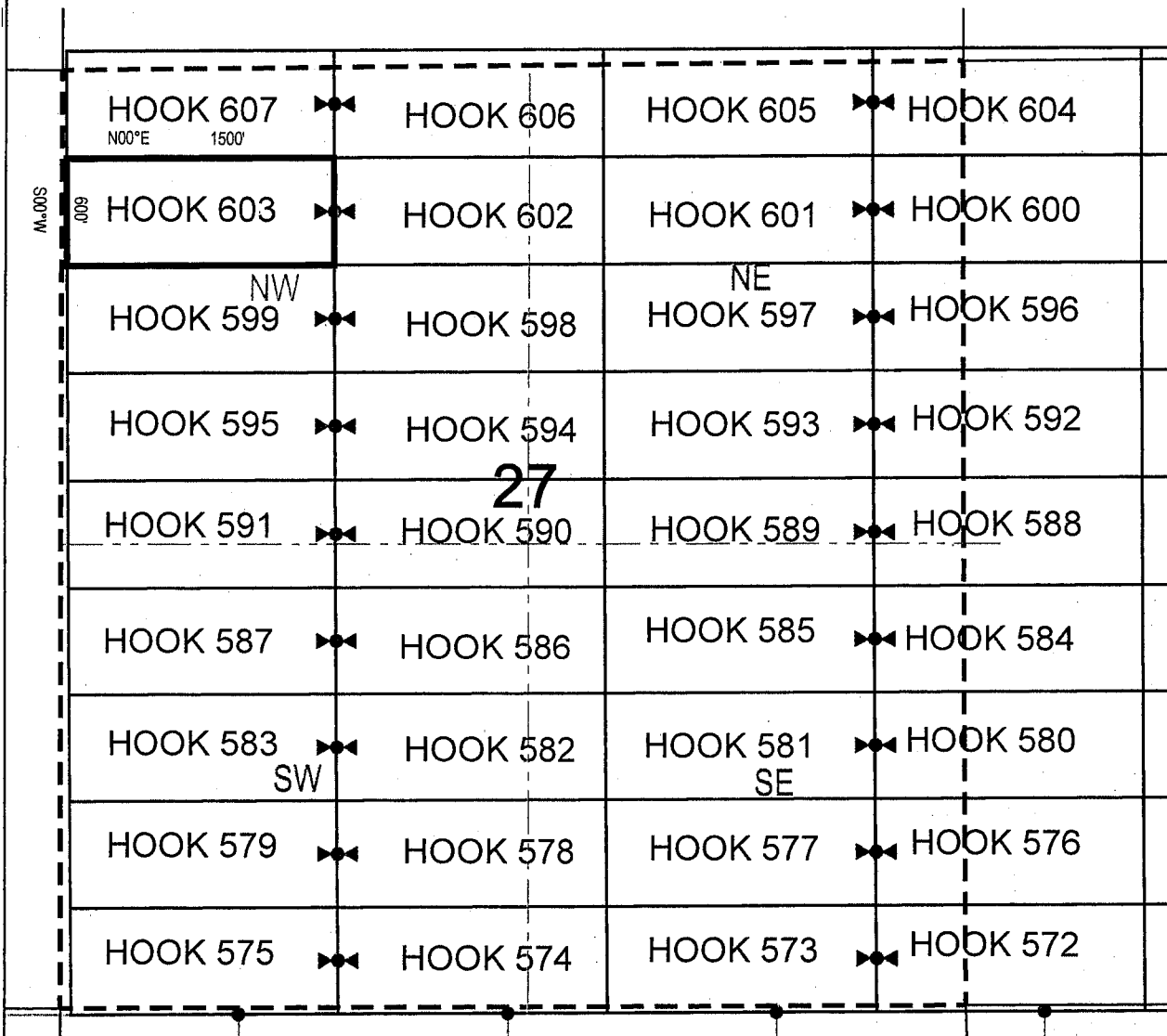
The location monument on which this notice is posted is situated within Section 27, Township 2
North, Range 15.5 East, Gila Salt River Base and Meridian, Arizona and this claim encompasses portions
of the following quarter section (s), section (s), Township (s) and Range (s) NE 1/4 of the NW 1/4 and NW 1/4
of the NW 1/4 of Section 27, Township 2 North, Range 15.5 East, Gila & Salt River Base and Meridian, Gila
County, Arizona, Globe Mining District.

The locality of this claim with reference to some natural object or permanent monument and additional information
(if any) concerning its locality are as follows: 15339 feet north and 19587 feet west from the northeast corner of
Section 7, Township 1 North, Range 16 East, to the northeast corner of said claim.

DATED AND POSTED on the ground this 4th day of April, 2019
LOCATOR (s) King-Fisher Land Company AGENT: T. Robert Breen / 
17505 N 79th Ave Ste 216
Glendale, AZ 85308

AM0455331

LODE CLAIM LOCATION MAP



● Corner Posts ▲ Location Monuments Scale: 1"=1000'



1. The above map depicts the **HOOK 603** Lode Claim, which is located in the NE 1/4 of the NW 1/4 and NW 1/4 of the NW 1/4 of Section 27, Township 2 North, Range 15.5 East, Gila & Salt River Base and Meridian, Gila County, Arizona, Globe Mining District.
2. The type of corner and location monuments used are wood 2"x2"x48" posts and metal tags with location information written thereon.
3. The bearings and distances in degrees and feet between claim corners are as depicted on the above map.

When recorded return to:
King-Fisher Land Company
17505 N 79th Ave Ste 216
Glendale, AZ 85308

LOCATION NOTICE FOR LODE MINING CLAIM

NOTICE IS HEREBY GIVEN that the HOOK 604
_____ lode mining claim has been located
by King-Fisher Land Company whose current mailing
address is 17505 N 79th Ave Ste 216
Glendale, AZ 85308

RECEIVED
ARIZONA STATE OFFICE
2019 JUN 11 A 11:52
PHOENIX, ARIZONA

The general course of this claim is East/West and it is situated in Gila
County, Arizona. This claim is 1500 feet in length and 600 feet in width. This claim runs
from the location monument on which this location notice is posted approximately 1490 feet in a
easterly direction to the east end line and 10 feet in a westerly direction to the
west end line. This claim is marked by six monuments, one at each corner and one at the center of each
end line of the claim.

The location monument on which this notice is posted is situated within Section 27, Township 2
North, Range 15.5 East, Gila Salt River Base and Meridian, Arizona and this claim encompasses portions
of the following quarter section (s), section (s), Township (s) and Range (s) NE 1/4 of the NE 1/4 of Section
27, NW 1/4 of the NW 1/4 of Section 26, SW 1/4 of the SW 1/4 of Section 23, and SE 1/4 of the SE 1/4 of
Section 22, Township 2 North, Range 15.5 East, Gila & Salt River Base and Meridian, Gila County, Arizona,
Globe Mining District.

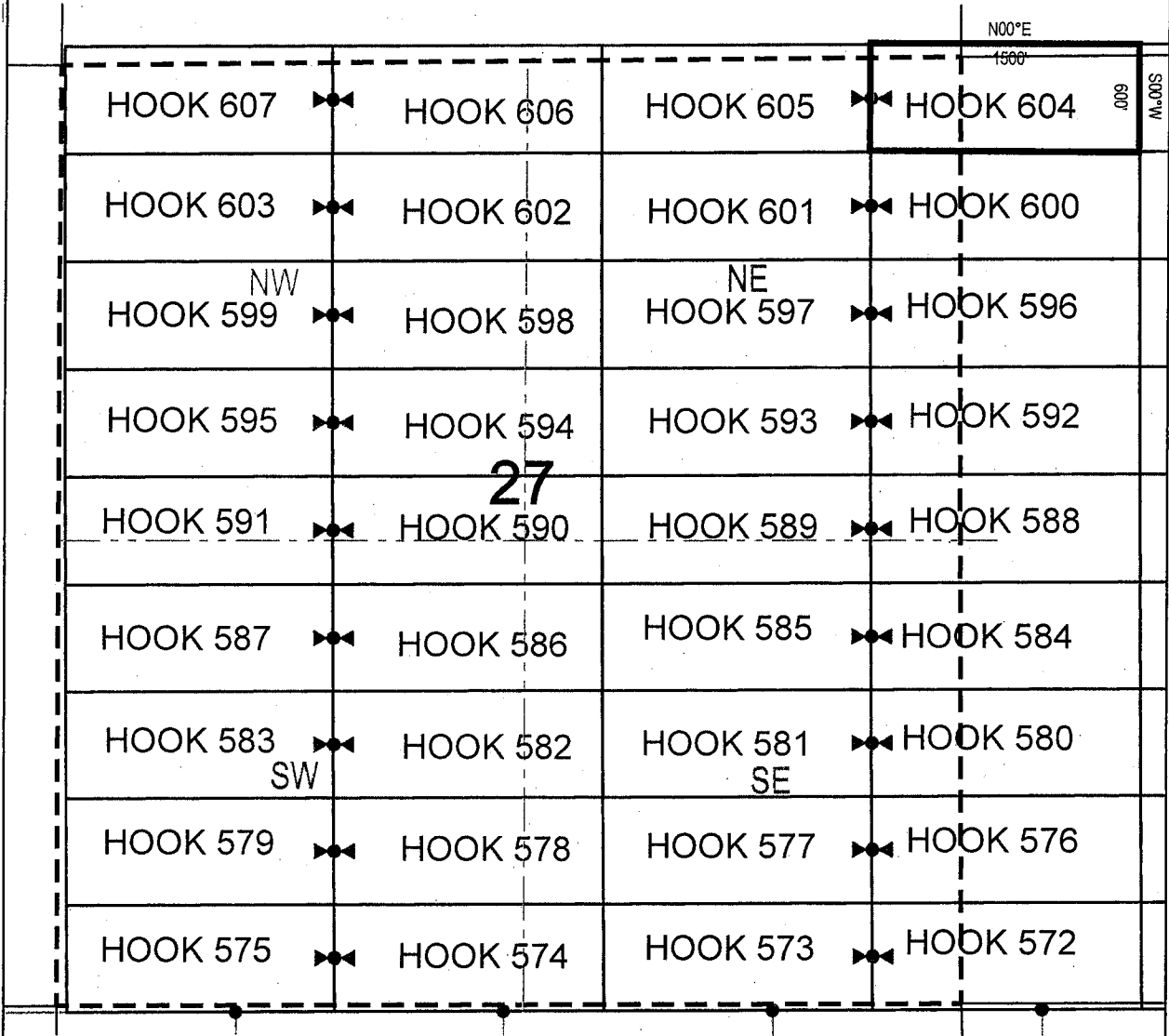
The locality of this claim with reference to some natural object or permanent monument and additional information
(if any) concerning its locality are as follows: 15966 feet north and 15090 feet west from the northeast corner of
Section 7, Township 1 North, Range 16 East, to the northeast corner of said claim.

DATED AND POSTED on the ground this 11th day of April, 2019.

LOCATOR (s) King-Fisher Land Company AGENT: T. Robert Breen /
17505 N 79th Ave Ste 216
Glendale, AZ 85308

AMC455332

LODE CLAIM LOCATION MAP



● Corner Posts ▲ Location Monuments Scale: 1"=1000'



1. The above map depicts the **HOOK 604** Lode Claim, which is located in the NE 1/4 of the NE 1/4 of Section 27, NW 1/4 of the NW 1/4 of Section 26, SW 1/4 of the SW 1/4 of Section 23, and SE 1/4 of the SE 1/4 of Section 22, Township 2 North, Range 15.5 East, Gila & Salt River Base and Meridian, Gila County, Arizona, Globe Mining District.
2. The type of corner and location monuments used are wood 2"x2"x48" posts and metal tags with location information written thereon.
3. The bearings and distances in degrees and feet between claim corners are as depicted on the above map.

When recorded return to:
King-Fisher Land Company
17505 N 79th Ave Ste 216
Glendale, AZ 85308

LOCATION NOTICE FOR LODE MINING CLAIM


NOTICE IS HEREBY GIVEN that the HOOK 605
lode mining claim has been located
by King-Fisher Land Company whose current mailing
address is 17505 N 79th Ave Ste 216
Glendale, AZ 85308

RECEIVED
ARIZONA STATE OFFICE
2019 JUN 11 A 11:52
PHOENIX, ARIZONA

The general course of this claim is East/West and it is situated in Gila
County, Arizona. This claim is 1500 feet in length and 600 feet in width. This claim runs
from the location monument on which this location notice is posted approximately 10 feet in a
easterly direction to the east end line and 1490 feet in a westerly direction to the
west end line. This claim is marked by six monuments, one at each corner and one at the center of each
end line of the claim.

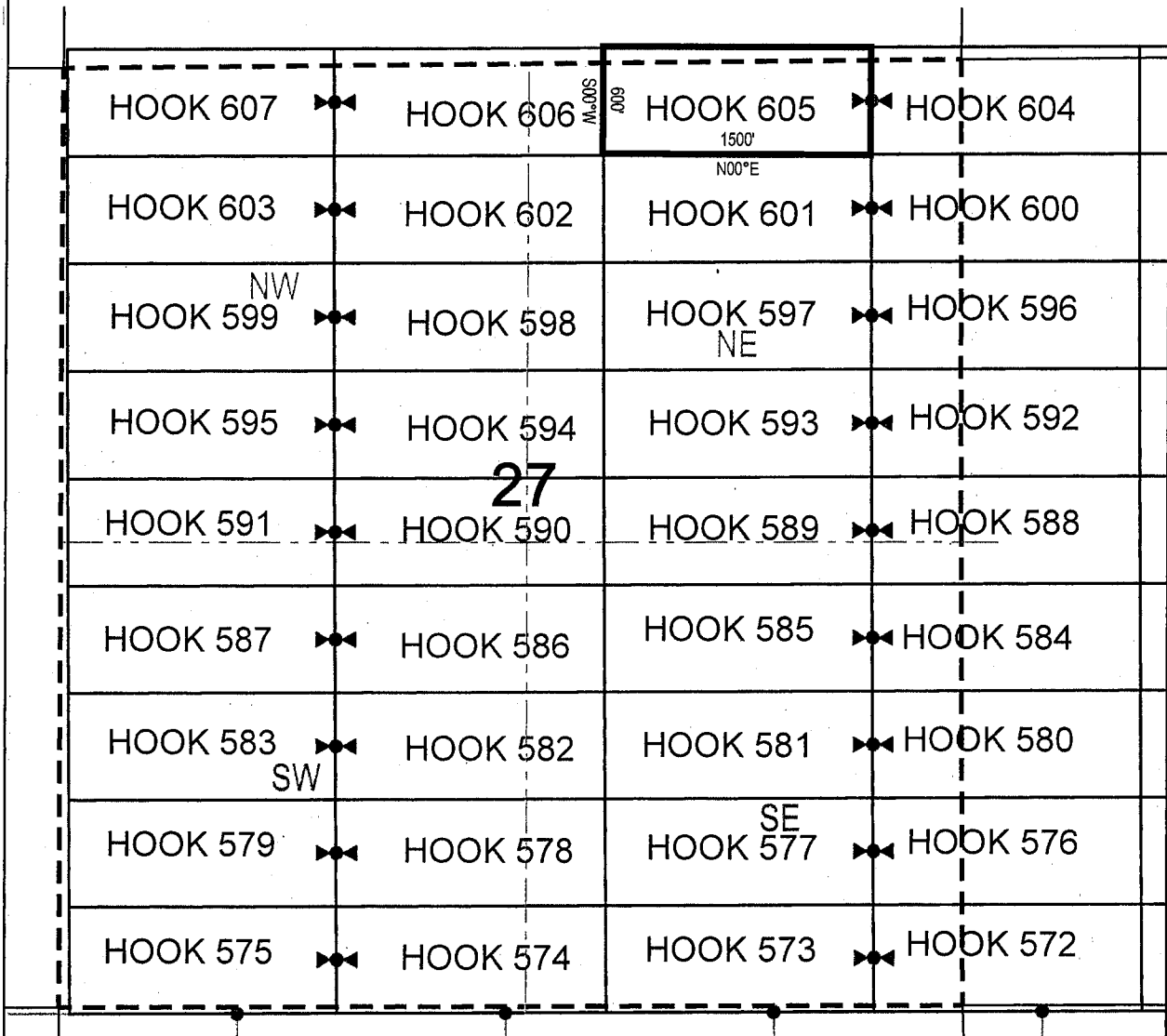
The location monument on which this notice is posted is situated within Section 27, Township 2
North, Range 15.5 East, Gila Salt River Base and Meridian, Arizona and this claim encompasses portions
of the following quarter section (s), section (s), Township (s) and Range (s) NE 1/4 of the NE 1/4 and NW 1/4
of the NE 1/4 of Section 27, and SE 1/4 of the SE 1/4 and SW 1/4 of the SE 1/4 of Section 22, Township 2
North, Range 15.5 East, Gila & Salt River Base and Meridian, Gila County, Arizona, Globe Mining District.

The locality of this claim with reference to some natural object or permanent monument and additional information
(if any) concerning its locality are as follows: 15957 feet north and 16590 feet west from the northeast corner of
Section 7, Township 1 North, Range 16 East, to the northeast corner of said claim.

DATED AND POSTED on the ground this 11th day of April 2019
LOCATOR (s) King-Fisher Land Company AGENT: T. Robert Breen / 
17505 N 79th Ave Ste 216
Glendale, AZ 85308

AMC455333

LODE CLAIM LOCATION MAP



● Corner Posts ▲ Location Monuments Scale: 1"=1000'



1. The above map depicts the **HOOK 605** Lode Claim, which is located in the NE 1/4 of the NE 1/4 and NW 1/4 of the NE 1/4 of Section 27, and SE 1/4 of the SE 1/4 and SW 1/4 of the SE 1/4 of Section 22, Township 2 North, Range 15.5 East, Gila & Salt River Base and Meridian, Gila County, Arizona, Globe Mining District.
2. The type of corner and location monuments used are wood 2"x2"x48" posts and metal tags with location information written thereon.
3. The bearings and distances in degrees and feet between claim corners are as depicted on the above map.

When recorded return to:
King-Fisher Land Company
17505 N 79th Ave Ste 216
Glendale, AZ 85308

LOCATION NOTICE FOR LODE MINING CLAIM

NOTICE IS HEREBY GIVEN that the HOOK 606
_____ lode mining claim has been located
by King-Fisher Land Company whose current mailing
address is 17505 N 79th Ave Ste 216
Glendale, AZ 85308

RECEIVED
M AZ STATE OFFICE
2019 JUN 11 A 11:52
PHOENIX, ARIZONA

The general course of this claim is East/West and it is situated in Gila
County, Arizona. This claim is 1500 feet in length and 600 feet in width. This claim runs
from the location monument on which this location notice is posted approximately 1490 feet in a
easterly direction to the east end line and 10 feet in a westerly direction to the
west end line. This claim is marked by six monuments, one at each corner and one at the center of each
end line of the claim.

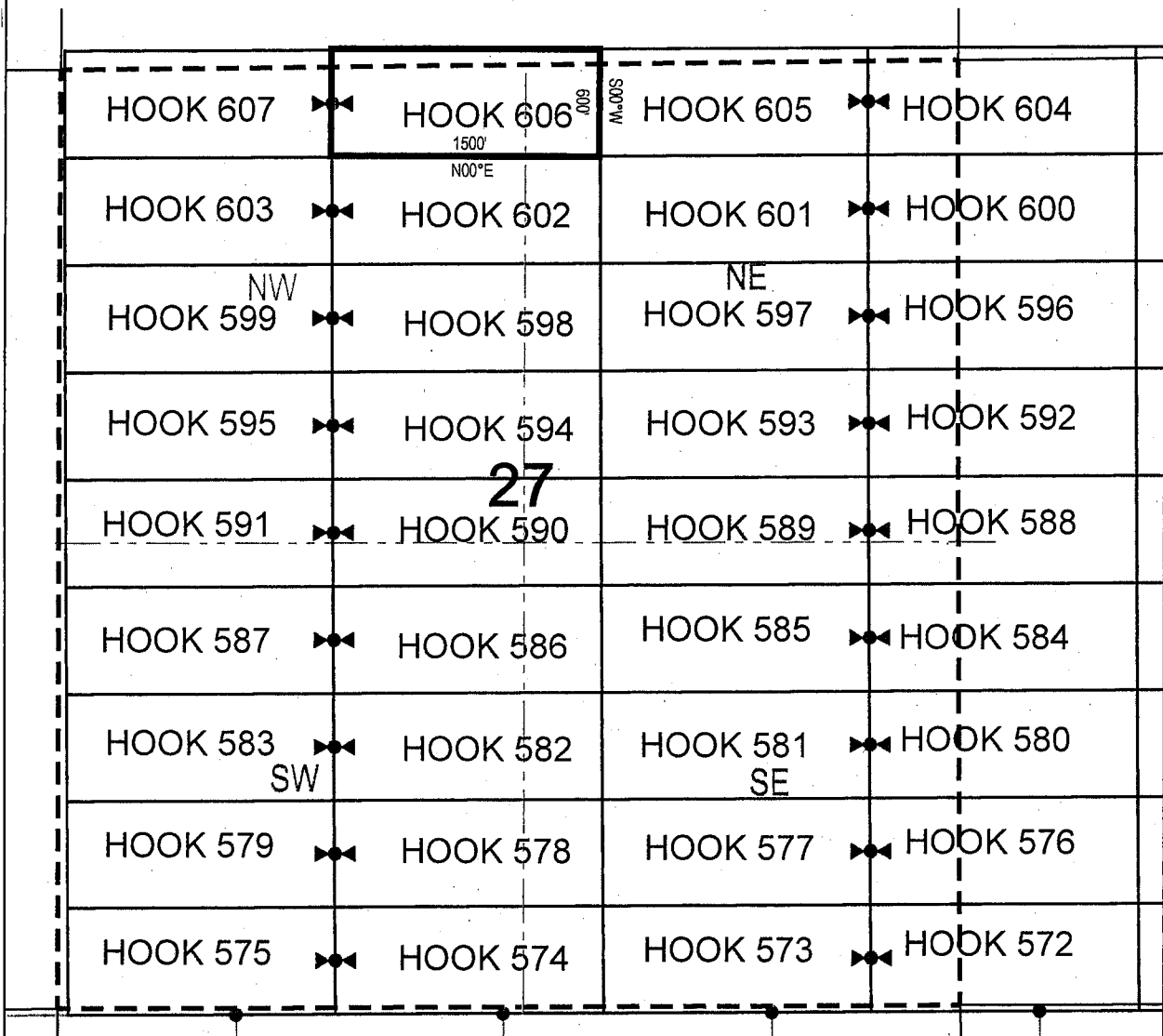
The location monument on which this notice is posted is situated within Section 27, Township 2
North, Range 15.5 East, Gila Salt River Base and Meridian, Arizona and this claim encompasses portions
of the following quarter section (s), section (s), Township (s) and Range (s) NE 1/4 of the NW 1/4 and NW 1/4
of the NE 1/4 of Section 27, and SW 1/4 of the SE 1/4 and SE 1/4 of the SW 1/4 of Section 22, Township 2
North, Range 15.5 East, Gila & Salt River Base and Meridian, Gila County, Arizona, Globe Mining District.

The locality of this claim with reference to some natural object or permanent monument and additional information
(if any) concerning its locality are as follows: 15948 feet north and 18090 feet west from the northeast corner of
Section 7, Township 1 North, Range 16 East, to the northeast corner of said claim.

DATED AND POSTED on the ground this 4th day of April 2019
LOCATOR (s) King-Fisher Land Company AGENT: T. Robert Breen
17505 N 79th Ave Ste 216
Glendale, AZ 85308

AMC455334

LODE CLAIM LOCATION MAP



● Corner Posts

▲ Location Monuments

Scale: 1"=1000'



1. The above map depicts the **HOOK 606** Lode Claim, which is located in the NE 1/4 of the NW 1/4 and NW 1/4 of the NE 1/4 of Section 27, and SW 1/4 of the SE 1/4 and SE 1/4 of the SW 1/4 of Section 22, Township 2 North, Range 15.5 East, Gila County, Arizona, Globe Mining District.
2. The type of corner and location monuments used are wood 2"x2"x48" posts and metal tags with location information written thereon.
3. The bearings and distances in degrees and feet between claim corners are as depicted on the above map.

When recorded return to:

King-Fisher Land Company
17505 N 79th Ave Ste 216
Glendale, AZ 85308

LOCATION NOTICE FOR LODE MINING CLAIM

NOTICE IS HEREBY GIVEN that the HOOK 607
lode mining claim has been located
by King-Fisher Land Company whose current mailing
address is 17505 N 79th Ave Ste 216
Glendale, AZ 85308

RECEIVED
AZ STATE OFFICE
2019 JUN 11 A 11:52
PHOENIX, ARIZONA

The general course of this claim is East/West and it is situated in Gila
County, Arizona. This claim is 1500 feet in length and 600 feet in width. This claim runs
from the location monument on which this location notice is posted approximately 10 feet in a
easterly direction to the east end line and 1490 feet in a westerly direction to the
west end line. This claim is marked by six monuments, one at each corner and one at the center of each
end line of the claim.

The location monument on which this notice is posted is situated within Section 27, Township 2
North, Range 15.5 East, Gila Salt River Base and Meridian, Arizona and this claim encompasses portions
of the following quarter section (s), section (s), Township (s) and Range (s) NE 1/4 of the NW 1/4 and NW 1/4
of the NW 1/4 of Section 27, and SE 1/4 of the SW 1/4 and SW 1/4 of the SW 1/4 of Section 22, Township 2
North, Range 15.5 East, Gila & Salt River Base and Meridian, Gila County, Arizona, Globe Mining District.

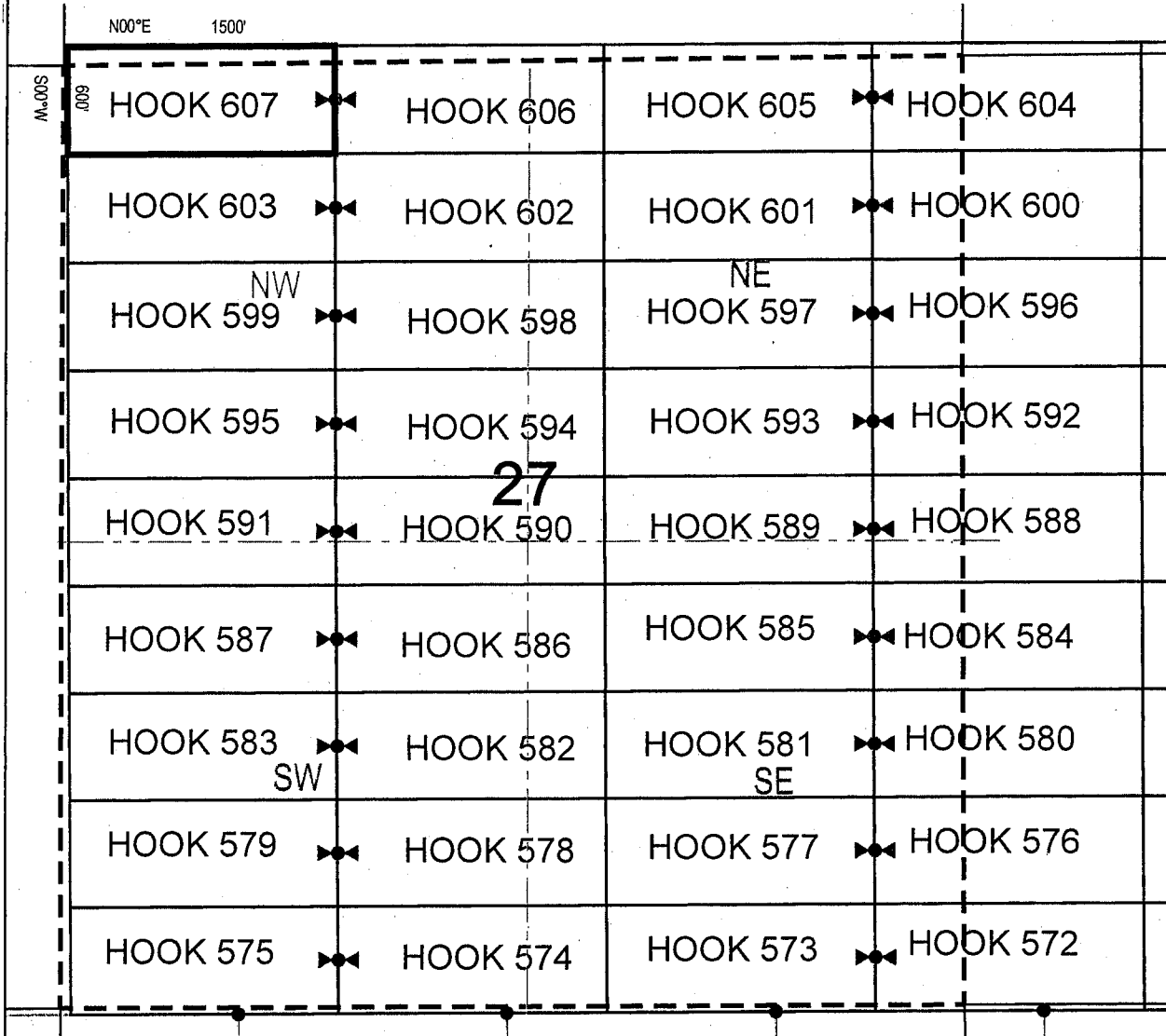
The locality of this claim with reference to some natural object or permanent monument and additional information
(if any) concerning its locality are as follows: 15939 feet north and 19590 feet west from the northeast corner of
Section 7, Township 1 North, Range 16 East, to the northeast corner of said claim.

DATED AND POSTED on the ground this 4th day of April, 2019

LOCATOR (s) King-Fisher Land Company AGENT: T. Robert Breen / 
17505 N 79th Ave Ste 216
Glendale, AZ 85308

AMC455338

LODE CLAIM LOCATION MAP



● Corner Posts ▲ Location Monuments Scale: 1"=1000'



1. The above map depicts the **HOOK 607** Lode Claim, which is located in the NE 1/4 of the NW 1/4 and NW 1/4 of the NW 1/4 of Section 27, and SE 1/4 of the SW 1/4 and SW 1/4 of the SW 1/4 of Section 22, Township 2 North, Range 15.5 East, Gila & Salt River Base and Meridian, Gila County, Arizona, Globe Mining District.
2. The type of corner and location monuments used are wood 2"x2"x48" posts and metal tags with location information written thereon.
3. The bearings and distances in degrees and feet between claim corners are as depicted on the above map.

When recorded return to:
King-Fisher Land Company
17505 N 79th Ave Ste 216
Glendale, AZ 85308

LOCATION NOTICE FOR LODE MINING CLAIM

NOTICE IS HEREBY GIVEN that the HOOK 609
_____ lode mining claim has been located
by King-Fisher Land Company whose current mailing
address is 17505 N 79th Ave Ste 216
Glendale, AZ 85308


RECEIVED
AZ STATE OFFICE
2019 JUN 11 A 11:43
PHOENIX, ARIZONA

The general course of this claim is East/West and it is situated in Gila
County, Arizona. This claim is 336 feet in length and 600 feet in width. This claim runs
from the location monument on which this location notice is posted approximately 326 feet in a
easterly direction to the east end line and 10 feet in a westerly direction to the
west end line. This claim is marked by six monuments, one at each corner and one at the center of each
end line of the claim.

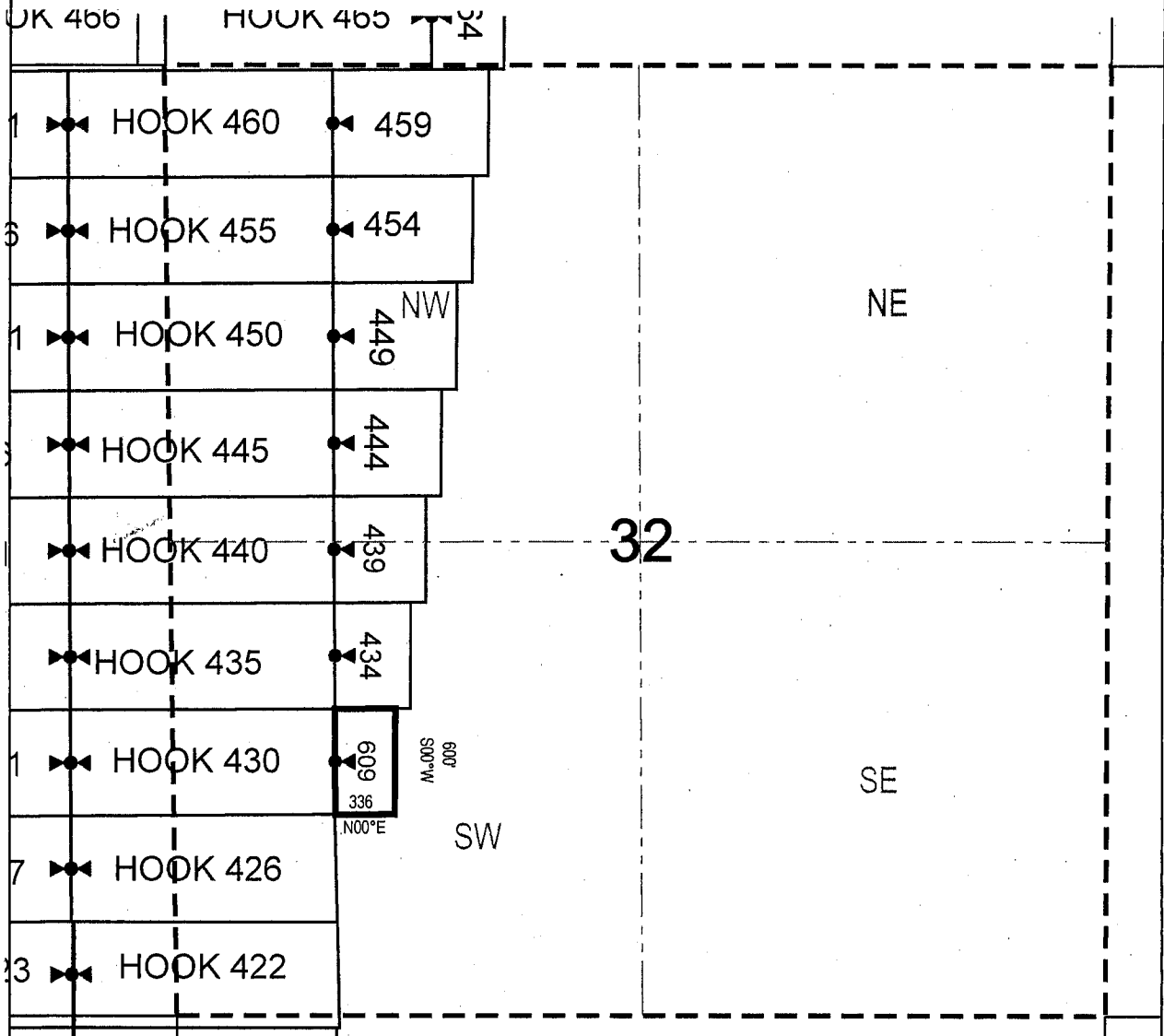
The location monument on which this notice is posted is situated within Section 32, Township 2
North, Range 16 East, Gila Salt River Base and Meridian, Arizona and this claim encompasses portions
of the following quarter section (s), section (s), Township (s) and Range (s) NW 1/4 of the SW 1/4 and SW 1/4
of the SW 1/4 of Section 32, Township 2 North, Range 16 East, Gila & Salt River Base and Meridian, Gila
County, Arizona, Globe Mining District.

AMC45533B

The locality of this claim with reference to some natural object or permanent monument and additional information
(if any) concerning its locality are as follows: 7026 feet north and 1241 feet east from the northeast corner of
Section 7, Township 1 North, Range 16 East, to the northeast corner of said claim.

DATED AND POSTED on the ground this 21st day of March, 2019
LOCATOR (s) King-Fisher Land Company AGENT: T. Robert Breen / 
17505 N 79th Ave Ste 216
Glendale, AZ 85308

LODE CLAIM LOCATION MAP



● Corner Posts ▲ Location Monuments Scale: 1"=1000'



1. The above map depicts the **HOOK 609** Lode Claim, which is located in the NW 1/4 of the SW 1/4 and SW 1/4 of the SW 1/4 of Section 32, Township 2 North, Range 16 East, Gila & Salt River Base and Meridian, Gila County, Arizona, Globe Mining District.
2. The type of corner and location monuments used are wood 2"x2"x48" posts and metal tags with location information written thereon.
3. The bearings and distances in degrees and feet between claim corners are as depicted on the above map.

DEPARTMENT OF THE INTERIOR
BUREAU OF LAND MANAGEMENT
Case Recordation
Geographic Report with Land

Disposition is equal to **AUTHORIZED , CANCELLED , EXPIRED , PENDING , REJECTED , RELINQUISHED , WITHDRAWN**
and Meridian Township Range Section is equal to 14 0010N 0160E 008 , 14 0010N 0160E 007 , 14 0010N 0160E 005 , 14 0010N 0160E 006 , 14 0020N 0160E 029 , 14 0020N 0160E 030 , 14 0020N 0160E 031 , 14 0020N 0160E 032 , 14 0020N 0152E 023 , 14 0020N 0152E 022 , 14 0020N 0152E 025 , 14 0020N 0152E 026 , 14 0020N 0152E 027 , 14 0020N 0152E 034 , 14 0020N 0152E 035 , 14 0020N 0152E 036
and Admin State is equal to AZ

DEPARTMENT OF THE INTERIOR
BUREAU OF LAND MANAGEMENT
Case Recordation
Geographic Report with Land

Admin State: AZ
Geo State: AZ

Serial Number	Total Case Acres:	Casetype	Case Disp	Mer	Twp	Rng	Sec	Sur Type	Sur Nr	Suf	Subdivision	Act Pend
AZA 037648	488.440	381401	PENDING	14	0010N	0160E	007	ALIQ			W2NWNNW;	
	488.440										W2NWSWNW;	
	488.440										W2SWNNW;	
AZA 037656	660.480	381401	PENDING					ALIQ			E2NENWSW;	
	660.480										E2NESWNW;	
	660.480										E2NESWSW;	
	660.480										E2NWNW;	
	660.480										E2NWSWNW;	
	660.480										E2NWNWWSW;	
	660.480										E2NWSWSW;	
	660.480										E2SENWSW;	
	660.480										E2SESWNW;	
	660.480										E2SESWSW;	
	660.480										E2SWNWSW;	
	660.480										E2SWSWNW;	
	660.480										E2SWSWSW;	
	660.480										S2NESWNW;	
	660.480										SE;	
	660.480										W2NENWSW;	
	660.480										W2NESWSW;	
	660.480										W2NWNWSW;	
	660.480										W2NWSWNW;	
	660.480										W2NWSWSW;	
660.480	W2SENWSW;											
660.480	W2SESWNW;											
660.480	W2SESWSW;											
660.480	W2SWNWSW;											
660.480	W2SWSWNW;											
660.480	W2SWSWSW;											
AZA 037657	10.140	381401	PENDING					ALIQ			E2NWNWNNW;	
	10.140										E2SWNWNW;	
	10.140										W2SWNWNW;	
AZA 037658	4.220	381401	PENDING					ALIQ			E2NWSWNW;	
	4.220										E2SWSWNW;	
	4.220										W2NESWNW;	
	4.220										W2SESWNW;	
AZA 037659	1.480	381401	PENDING							SW;		
AZA 037660	11.600	381401	PENDING					ALIQ			E2NENWSW;	
	11.600										E2SENWSW;	
	11.600										W2NWNWSW;	
	11.600										W2SWNWSW;	
AZA 037661	1.500	381401	PENDING					ALIQ			MWNESWSW;	
	1.500										SWSENWSW;	

